

+NOTICE!!

These documents have been scanned!

Do not place un-scanned documents beneath this notice!

Do not remove this notice from this file!

GPO Jacket No. 560-102
Print Order 61540
Rise Business Services, LLC
Job=AZ15 7/15/2019



Box Number= AZ15165



Claim Begin-End: AMC334468-AMC334472

1 Initial Receipt



AZ15165-5

AMC334171-AMC335144

Date Prepared: August 10, 1995

Lead A MC Number: A MC 334468

Ending A MC Number: A MC 334472

CASE CLAIM INDEX

<u>SERIAL NUMBER</u>	<u>CLOSURE DECISION DATE</u>	<u>CLAIM NAME</u>
A MC 334468	4/28/00	Gold Butte #1
A MC 334469	4/4/00	Gold Butte #2
A MC 334470	11	Gold Butte #3
A MC 334471		Gunsight #3
A MC 334472		Gunsight #6

UNITED STATES
DEPARTMENT OF THE INTERIOR
BUREAU OF LAND MANAGEMENT

RECEIPT AND ACCOUNTING ADVICE

NO. 2103962

04

TS/AZ

06/22/95

Subject:

LOCATION FEE & SERVICE FEE (5)

1 12 11

125.00

Applicant:

CLAIM MAINTENANCE FEE 1995 (5)

1 12 12

50.00

1 12 13

500.00

KEVIN GILLETTE

HC 34 BOX 5072

MAYER, AZ 86333

Remitter: SAME / CASH

ENTERED IN COMPUTER

7/21/95 *Sevas* (R)

Assignor:

LEASE MANAGEMENT DATA										<input type="checkbox"/> NEW	<input type="checkbox"/> UPDATE	<input type="checkbox"/> PAYMENT
ORIGINAL SERIAL NO.		ASG.	TYPE	ST.	CTY.	FUND SYMBOL			ACRES/UNITS		RATE	
AMC334468-334472												
AMOUNT	ANV. DATE	EXP. DATE	BILL CYC.	S/C	DISTRICT	NEXT BILL	MISC. DATA	U of M	ACTUAL UNITS			
ASSIGNMENT SERIAL NO.		ASG.	TYPE	ST.	CTY.	FUND SYMBOL			ACRES/UNITS		RATE	
AMOUNT	ANV. DATE	EXP. DATE	BILL CYC.	S/C	DISTRICT	NEXT BILL	MISC. DATA	U of M	ACTUAL UNITS			
APPLY REMITTANCE						Remarks:						
ACTION	FUND SYMBOL		CTY.	AMOUNT								
FILING FEE												
RENTAL												
UNEARNED												
REFUND												
TOTAL												
AMOUNT DUE												
<input type="checkbox"/> Lease in Escrow?						FOR MMS USE ONLY						
<input type="checkbox"/> KGS?												
<input type="checkbox"/> Auto Escalates?												
<input type="checkbox"/> Auto Renew?												
Of Interest? Operating Rights? Operator Bond Filed?												
						BILLEE		FOREST REFUGE				
						NUMBER						
						OCS SECTION						
						CODE						

NOTICE!!

These documents have been scanned!

Do not place un-scanned documents beneath this notice!

Do not remove this notice from this file!

GPO Jacket No. 560-102
Print Order 61540
Rise Business Services, LLC
Job=AZ15 7/15/2019




Box Number= AZ15165




Claim Begin-End: AMC334468-AMC334472

2 Correspondence



AZ15165-5

AMC334171-AMC335144



United States Department of the Interior

OFFICE OF HEARINGS AND APPEALS
Interior Board of Land Appeals
801 N. Quincy Street, Suite 300
Arlington, Virginia 22203



703-235-3750

703-235-8349 (fax)

December 16, 2013

IBLA 2013-113)	AMC 334472
)	
WILLIAM E. KRAUSE, JR.)	Mining Claim Maintenance Fees
)	
)	Decision Affirmed;
)	Petition for Stay Denied as Moot

ORDER

William E. Krause, Jr. has appealed from and requested a stay of a March 15, 2013, decision of the Arizona State Office, Bureau of Land Management (BLM), declaring the Gunsight #6 unpatented placer mining claim (AMC 334472) forfeited by operation of law for failure to timely file an affidavit of labor on or before December 30, 2012, for the 2012 assessment year. Based on the following analysis, we affirm BLM's decision and deny the petition for stay as moot.

The holder of an unpatented mining claim, mill site, or tunnel site is required to pay a maintenance fee for each claim or site on or before September 1 of each year. 30 U.S.C. § 28f(a) (2006); *see* 43 C.F.R. § 3834.11(a)(2). Payment of the claim maintenance fee is in lieu of the assessment work requirements of the Mining Law of 1872, 30 U.S.C. §§ 28-28e (2006), and the related filing requirements of section 314(a) of the Federal Land Policy and Management Act of 1976, 43 U.S.C. § 1744(a) (2006), for the upcoming assessment year. 30 U.S.C. § 28f(a) (2006); *see* 43 C.F.R. § 3834.11(a).

The failure to timely submit the claim maintenance fee "shall conclusively constitute a forfeiture of the unpatented mining claim, mill or tunnel site by the claimant and the claim shall be deemed null and void by operation of law." 30 U.S.C. § 28i (2006); *see* 43 C.F.R. §§ 3830.91(a)(3), 3835.92(a). Congress, however, has provided the Secretary with discretion to waive the fee for a claimant who has certified in writing that on the date the payment was due, the claimant and all related parties held not more than 10 mining claims, mill sites, or tunnel sites, or any combination thereof, on public lands and has performed assessment work required under the Mining Law of 1872 with respect to the mining claims, for the preceding assessment year. 30 U.S.C. § 28f(d)(1) (2006); *see Audrey Bradbury*, 160 IBLA 269, 273-74 (2003). BLM implemented this statute with a regulation that requires a claimant to file "BLM's waiver certification form on or before September 1 of each assessment year for which you are seeking a waiver." 43 C.F.R. § 3835.10(a).

A claimant who has filed a Waiver Certification is required to (1) perform assessment work during that upcoming assessment year for which the waiver is granted, and (2) file an affidavit of the assessment work on or before December 30 of the calendar year in which the assessment year ends. 43 C.F.R. §§ 3835.12, 3835.15, 3835.31(a); see *John J. Trautner*, 165 IBLA 265, 267 (2005); *Earl Riggs*, 165 IBLA 36, 39 (2005). As we stated in *Audrey Bradbury*, 160 IBLA 269, 274 (2003) (internal footnote omitted):

The cardinal rule is that for each and every assessment year, either (1) maintenance fees must be paid, or (2) a small miner waiver certification must be filed and assessment work performed and documented. The fact that [either] maintenance fees are paid, or the small miner waiver certification filed, prior to a particular assessment year, while any required assessment work must be performed during that assessment year and documented no later than December 30 after that assessment year, makes the process somewhat complex, but does not alter the rule.

If a Waiver Certification is filed for the upcoming assessment year, then an affidavit of assessment work must be filed by the December 30 following the end of that assessment year. Congress stipulated that the failure to timely file an affidavit of assessment work performed when required under the mining laws “shall be deemed conclusively to constitute an abandonment of the mining claim . . . by the owner,” thereby rendering the claim void. 43 U.S.C. § 1744(c) (2006); *United States v. Locke*, 471 U.S. 84, 97-100 (1985).

In this case, Krause asserts that he submitted the affidavit of labor along with a Waiver Certification and check, but that he never received date stamped copies of these documents from BLM. BLM’s records contain no affidavit of labor, nor do they contain a check or a receipt indicating that a check was processed. The Board adheres to the presumption of regularity that presumes government officials have not lost or misplaced legally significant documents. *United States v. Lyle I. Thompson*, 168 IBLA 64, 73 (2006), and cases cited. Therefore, the absence of these documents from the records creates a presumption that they were never received by BLM. Krause does not present evidence to rebut the presumption, but only indicates that he wishes to continue maintaining the claim at issue.


Appellant’s failure to timely file the affidavit of assessment work for the 2012 assessment year triggered a statutory abandonment of the mining claims. See 43 U.S.C. § 1744(c) (2006); 43 C.F.R. § 3835.91. This Board is without authority to excuse lack of compliance, to extend the time for compliance, or to afford any relief from the statutory consequences. *Lynn Keith*, 53 IBLA 192, 196, 88 I.D. 369, 372

(1981). Where an annual filing is not timely received, for whatever reason, the consequences must be borne by the claimants.

Therefore, pursuant to the authority delegated to the Board of Land Appeals by the Secretary of the Interior, 43 C.F.R. § 4.1, the decision appealed from is affirmed and the petition for stay is denied as moot.


James F. Roberts
Acting Chief Administrative Judge

I concur:


Charles S. Yordy III
Acting Administrative Judge

APPEARANCES:

William E. Krause, Jr.
194 Woods Road
Hillsborough, NJ 08844-4792

cc: Arizona State Office
Bureau of Land Management
U.S. Department of the Interior
One North Central Avenue, Suite 800
Phoenix, AZ 85004-4427



United States Department of the Interior

OFFICE OF HEARINGS AND APPEALS

Interior Board of Land Appeals
801 N. Quincy Street, Suite 300
Arlington, Virginia 22203



703-235-3750

703-235-8349 (fax)

December 16, 2013

IBLA 2013-113

)

AMC 334472

)

WILLIAM E. KRAUSE, JR.

)

Mining Claim Maintenance Fees

)

)

Decision Affirmed;

)

Petition for Stay Denied as Moot

ORDER

William E. Krause, Jr. has appealed from and requested a stay of a March 15, 2013, decision of the Arizona State Office, Bureau of Land Management (BLM), declaring the Gunsight #6 unpatented placer mining claim (AMC 334472) forfeited by operation of law for failure to timely file an affidavit of labor on or before December 30, 2012, for the 2012 assessment year. Based on the following analysis, we affirm BLM's decision and deny the petition for stay as moot.

The holder of an unpatented mining claim, mill site, or tunnel site is required to pay a maintenance fee for each claim or site on or before September 1 of each year. 30 U.S.C. § 28f(a) (2006); *see* 43 C.F.R. § 3834.11(a)(2). Payment of the claim maintenance fee is in lieu of the assessment work requirements of the Mining Law of 1872, 30 U.S.C. §§ 28-28e (2006), and the related filing requirements of section 314(a) of the Federal Land Policy and Management Act of 1976, 43 U.S.C. § 1744(a) (2006), for the upcoming assessment year. 30 U.S.C. § 28f(a) (2006); *see* 43 C.F.R. § 3834.11(a).

The failure to timely submit the claim maintenance fee "shall conclusively constitute a forfeiture of the unpatented mining claim, mill or tunnel site by the claimant and the claim shall be deemed null and void by operation of law." 30 U.S.C. § 28i (2006); *see* 43 C.F.R. §§ 3830.91(a)(3), 3835.92(a). Congress, however, has provided the Secretary with discretion to waive the fee for a claimant who has certified in writing that on the date the payment was due, the claimant and all related parties held not more than 10 mining claims, mill sites, or tunnel sites, or any combination thereof, on public lands and has performed assessment work required under the Mining Law of 1872 with respect to the mining claims, for the preceding assessment year. 30 U.S.C. § 28f(d)(1) (2006); *see Audrey Bradbury*, 160 IBLA 269, 273-74 (2003). BLM implemented this statute with a regulation that requires a claimant to file "BLM's waiver certification form on or before September 1 of each assessment year for which you are seeking a waiver." 43 C.F.R. § 3835.10(a).

RECEIVED
BLM ARIZONA STATE OFFICE
DEC 20 2013
2013 DEC 20 2013

A claimant who has filed a Waiver Certification is required to (1) perform assessment work during that upcoming assessment year for which the waiver is granted, and (2) file an affidavit of the assessment work on or before December 30 of the calendar year in which the assessment year ends. 43 C.F.R. §§ 3835.12, 3835.15, 3835.31(a); *see John J. Trautner*, 165 IBLA 265, 267 (2005); *Earl Riggs*, 165 IBLA 36, 39 (2005). As we stated in *Audrey Bradbury*, 160 IBLA 269, 274 (2003) (internal footnote omitted):

The cardinal rule is that for each and every assessment year, either (1) maintenance fees must be paid, or (2) a small miner waiver certification must be filed and assessment work performed and documented. The fact that [either] maintenance fees are paid, or the small miner waiver certification filed, prior to a particular assessment year, while any required assessment work must be performed during that assessment year and documented no later than December 30 after that assessment year, makes the process somewhat complex, but does not alter the rule.


If a Waiver Certification is filed for the upcoming assessment year, then an affidavit of assessment work must be filed by the December 30 following the end of that assessment year. Congress stipulated that the failure to timely file an affidavit of assessment work performed when required under the mining laws "shall be deemed conclusively to constitute an abandonment of the mining claim . . . by the owner," thereby rendering the claim void. 43 U.S.C. § 1744(c) (2006); *United States v. Locke*, 471 U.S. 84, 97-100 (1985).

In this case, Krause asserts that he submitted the affidavit of labor along with a Waiver Certification and check, but that he never received date stamped copies of these documents from BLM. BLM's records contain no affidavit of labor, nor do they contain a check or a receipt indicating that a check was processed. The Board adheres to the presumption of regularity that presumes government officials have not lost or misplaced legally significant documents. *United States v. Lyle I. Thompson*, 168 IBLA 64, 73 (2006), and cases cited. Therefore, the absence of these documents from the records creates a presumption that they were never received by BLM. Krause does not present evidence to rebut the presumption, but only indicates that he wishes to continue maintaining the claim at issue.

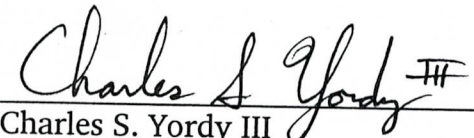
Appellant's failure to timely file the affidavit of assessment work for the 2012 assessment year triggered a statutory abandonment of the mining claims. *See* 43 U.S.C. § 1744(c) (2006); 43 C.F.R. § 3835.91. This Board is without authority to excuse lack of compliance, to extend the time for compliance, or to afford any relief from the statutory consequences. *Lynn Keith*, 53 IBLA 192, 196, 88 I.D. 369, 372

(1981). Where an annual filing is not timely received, for whatever reason, the consequences must be borne by the claimants.

Therefore, pursuant to the authority delegated to the Board of Land Appeals by the Secretary of the Interior, 43 C.F.R. § 4.1, the decision appealed from is affirmed and the petition for stay is denied as moot.


James F. Roberts
Acting Chief Administrative Judge

I concur:


Charles S. Yordy III
Acting Administrative Judge

RECEIVED
BLM AZ STATE OFFICE
2013 DEC 20 P 2:53
PHOENIX, ARIZONA

APPEARANCES:

William E. Krause, Jr.
194 Woods Road
Hillsborough, NJ 08844-4792

cc: Arizona State Office
Bureau of Land Management
U.S. Department of the Interior
One North Central Avenue, Suite 800
Phoenix, AZ 85004-4427

RECEIVED
BLM AZ STATE OFFICE
2013 DEC 20 P 2:53
PHOENIX, ARIZONA

2013 DEC 20 P 2:23



United States Department of the Interior

OFFICE OF HEARINGS AND APPEALS
Interior Board of Land Appeals
801 N. Quincy Street, Suite 300
Arlington, Virginia 22203



703-235-3750

703-235-8349 (fax)
April 04, 2013

Appeal of

William E. Krause Jr.

AMC334468
Mining Claim


This appeal has been received and docketed under the number IBLA-2013-0113. Please refer to this docket number in any communication, pleading, or other document relating to this appeal.

The Board sends out some orders and decisions by FAX. If you are interested in receiving Orders or Decisions by FAX and your FAX number does not appear on your notice of appeal or other document already filed in regard to this appeal, please provide your FAX number to the Board by sending a FAX to the Board's FAX number (703-235-8349) or by placing it on any document you file with the Board in the future.

Also, please consider including, along with the hard copy of any filing, an electronic copy on either a 3.5-inch floppy diskette or a CD-ROM, in WordPerfect or Microsoft Word format.

The Board's procedural regulations have recently been revised. A copy of the revised regulations may be found at www.oia.doi.gov/about_ibla.htm.

Thank you.


H. Barry Holt
Chief Administrative Judge

RECEIVED
BLM AZ STATE OFFICE
2013 APR -8 P 2:44
PHOENIX, ARIZONA

UNITED STATES
DEPARTMENT OF THE INTERIOR
OFFICE OF HEARINGS AND APPEALS
801 N. QUINCY STREET, SUITE 300
ARLINGTON, VA 22203

OFFICIAL BUSINESS
PENALTY FOR PRIVATE USE \$300

RECEIVED
2013 APR -8 P 2:41

PHOENIX, ARIZONA

Bureau of Land Management
Arizona State Office
One North Central Avenue, Suite 800
Phoenix AZ 85004-4427



U.S. POSTAGE PITNEY BOWES



ZIP 22203 \$ 000.46⁰
02 1W
0001380035 APR 04 2013

85004442700



UNITED STATES
DEPARTMENT OF THE INTERIOR
OFFICE OF HEARINGS AND APPEALS
801 N. QUINCY STREET, SUITE 300
ARLINGTON, VA 22203

RECEIVED
OFFICE
OFFICIAL BUSINESS
PENALTY FOR PRIVATE USE \$300

2013 APR -8 P 2:41
PHOENIX, ARIZONA

Bureau of Land Management
Arizona State Office
One North Central Avenue, Suite 800
Phoenix AZ 85004-4427




U.S. POSTAGE >> PITNEY BOWES



ZIP 22203 \$ 000.46⁰
02 1W
0001380035 APR 04 2013

85004442700



U.S. Postal Service™
CERTIFIED MAIL™ RECEIPT

(Domestic Mail Only; No Insurance Coverage Provided)

For delivery information visit our website at www.usps.com®

OFFICIAL USE

AZ 931
Postage

\$

.46

Certified Fee

3.10

Return Receipt Fee
(Endorsement Required)

2.55

Restricted Delivery Fee
(Endorsement Required)

\$6.11

Total P/c

Sent To

**KRAUSE WILLIAM
184 WOODH S RD**

Street, Apt.
or PO Box

HILLSBOROUGH NJ 08844-4792

City, State

931(RE) AMC334468

Postmark
Here

2013 APR -3 P 12:05

RECEIVED
TELETYPE OFFICE

8901 1812 0000 0112 5002

Certified Mail Provides:

- A mailing receipt
- A unique identifier for your mailpiece
- A record of delivery kept by the Postal Service for two years

Important Reminders:

- Certified Mail may **ONLY** be combined with First-Class Mail[®] or Priority Mail[®].
- Certified Mail is *not* available for any class of international mail.
- **NO INSURANCE COVERAGE IS PROVIDED** with Certified Mail. For valuables, please consider Insured or Registered Mail.
- For an additional fee, a *Return Receipt* may be requested to provide proof of delivery. To obtain Return Receipt service, please complete and attach a Return Receipt (PS Form 3811) to the article and add applicable postage to cover the fee. Endorse mailpiece "Return Receipt Requested". To receive a fee waiver for a duplicate return receipt, a USPS[®] postmark on your Certified Mail receipt is required.
- For an additional fee, delivery may be restricted to the addressee or addressee's authorized agent. Advise the clerk or mark the mailpiece with the endorsement "*Restricted Delivery*".
- If a postmark on the Certified Mail receipt is desired, please present the article at the post office for postmarking. If a postmark on the Certified Mail receipt is not needed, detach and affix label with postage and mail.

IMPORTANT: Save this receipt and present it when making an inquiry. Internet access to delivery information is not available on mail addressed to APOs and FPOs.

SENDER: COMPLETE THIS SECTION

- Complete items 1, 2, and 3. Also complete item 4 if Restricted Delivery is desired.
- Print your name and address on the reverse so that we can return the card to you.
- Attach this card to the back of the mailpiece, or on the front if space permits.

1. Article Addressed to:

APR 03 2013**KRAUSE WILLIAM****184 WOODS RD****HILLSBOROUGH NJ 08844-4792****931(RE) AMC334468**

2. Article Number

(Transfer from service label)

7005 3110 0000 2181 1068**COMPLETE THIS SECTION ON DELIVERY**

A. Signature

X *William Krause*☐ Agent☐ Addressee

B. Received by: (Printed Name)

C. Date of Delivery

D. Is delivery address different from item 1? ☐ Yes

If YES, enter delivery address below:

☐ No

3. Service Type


☒ Certified Mail☐ Express Mail☐ Registered☒ Return Receipt for Merchandise☐ Insured Mail☐ C.O.D.

4. Restricted Delivery? (Extra Fee)

☐ Yes

RECEIVED
U.S. MAIL
2013 APR 18 P 2:58
PHOENIX, ARIZONA
15303

UNITED STATES POSTAL SERVICE

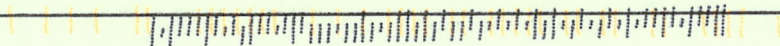


First-Class Mail
Postage & Fees Paid
USPS
Permit No. G-10

- Sender: Please print your name, address, and ZIP+4 in this box •

AZ
931

**U.S. DEPARTMENT OF THE INTERIOR
BUREAU OF LAND MANAGEMENT
ARIZONA STATE OFFICE
ONE NORTH CENTRAL AVE. SUITE 800
PHOENIX, ARIZONA 85004-4427**



BUREAU OF LAND MANAGEMENT
Arizona State Office

FEDERAL EXPRESS SERVICE REQUEST

All Federal Express Service Requests MUST be in the Mail Room no later than 2:30 P.M.

From: ROD EBERT	Phone: 6024179397	Date: 4/03/2013
---------------------------	-----------------------------	---------------------------

Send To: (Do <u>not</u> send to a P.O. Box) Select from dropdown menu or enter address below US DEPARTMENT OF THE INTERIOR OFFICE OF HEARINGS AND APPEALS INTERIOR BOARD OF LAND APPEALS 801 N. QUINCY STREET, MS 300-QC ARLINGTON, VIRGINIA 22203 Attention: Dockets Clerk	Phone: (703) 235-3750
---	---------------------------------

Delivery Options:		Cash Value (if over \$100) \$
Overnight	<input type="checkbox"/> First Overnight - Delivery by 8:00 or 8:30 am	
	<input checked="" type="checkbox"/> Priority Overnight - Delivery by 10:30 am	\$ 5.24
	<input type="checkbox"/> Standard Overnight - Delivery by 3:00 pm	
	<input type="checkbox"/> Saturday Delivery	
2 Business Days	<input type="checkbox"/> Delivery by 4:30 pm in 2 <u>WORK</u> days.	
Contents/Comments/Other Specifications: Appeal File: Duplicate of AMC334468		

Tracking Number:	7994-3844 -2945
-------------------------	-----------------

RECEIVED
BUREAU OF LAND MANAGEMENT
PHOENIX, ARIZONA
2013 APR - 3 P 1:04



UNITED STATES
DEPARTMENT OF THE INTERIOR
BUREAU OF LAND MANAGEMENT
ARIZONA STATE OFFICE
ONE NORTH CENTRAL AVENUE, SUITE 800
PHOENIX, ARIZONA 85004-4427

In Reply Refer To:
AMC 334468
(AZ9310) RE

APR 03 2013

2013-113

RECEIVED

RM

APR 04 2013

HO

Board of Land Appeals

SENT VIA FEDERAL EXPRESS

Memorandum

To: Board of Land Appeals, Office of the Secretary

From: Deputy State Director, Resources Division


Subject: Transmitting Appeal of: WILLIAM E. KRAUSE JR.

Kind of Application: Mining Claim Decision for AMC334472, GUNSIGHT #6

Referring to the above-cited case, I am transmitting a notice of an appeal from the decision of the

Lands and Minerals Adjudication & Withdrawals Department dated March 15, 2013

- ☒ There are no conflicting cases of record.
- ☐ The conflicting cases shown on the status sheet have been properly noted as to the appeal and favorable action thereon suspended pending final action on the appeal.
- ☐ The records of the conflicting or reference cases identified below are transmitted herewith for use in connection with the appeal.


Julie A. Decker

Point of Contact: Rod Ebert, AZ9310
602-417-9397

Return Case files to address listed above.

Enclosure (copy of decision)

cc: BLM; William E. Krause Jr.; Field Solicitor: John Gaudio

RECEIVED
BLM AZ STATE OFFICE
2014 FEB 10 A 10: 06
PHOENIX, ARIZONA



UNITED STATES
DEPARTMENT OF THE INTERIOR
BUREAU OF LAND MANAGEMENT
ARIZONA STATE OFFICE
ONE NORTH CENTRAL AVENUE, SUITE 800
PHOENIX, ARIZONA 85004-4427

In Reply Refer To:
AMC 334468
(AZ9310) RE

APR 03 2013

Handwritten notes:
4.2-13
ATTORNEY 4/2/13
R. H. H. 4/2/13

SENT VIA FEDERAL EXPRESS

Memorandum

To: Board of Land Appeals, Office of the Secretary
From: Deputy State Director, Resources Division
Subject: Transmitting Appeal of: WILLIAM E. KRAUSE JR.

Kind of Application: Mining Claim Decision for AMC334472, GUNSIGHT #6

Referring to the above-cited case, I am transmitting a notice of an appeal from the decision of the
Lands and Minerals Adjudication & Withdrawals Department dated March 15, 2013

- There are no conflicting cases of record.
- ☐ The conflicting cases shown on the status sheet have been properly noted as to the appeal and favorable action thereon suspended pending final action on the appeal.
- ☐ The records of the conflicting or reference cases identified below are transmitted herewith for use in connection with the appeal.

/s/ Julie A. Decker /

Julie A. Decker

Point of Contact: Rod Ebert, AZ9310
602-417-9397

Return Case files to address listed above.

Enclosure (copy of decision)

cc: BLM; William E. Krause Jr.; Field Solicitor: John Gaudio

WILLIAM E. KRAUSE, JR.

184 WOODS ROAD
HILLSBOROUGH, NJ 08844
908-359-1044

RECEIVED
BLM AZ STATE OFFICE
2013 MAR 29 P 2:56
PHOENIX, ARIZONA

March 20, 2013

United States Department of the Interior
Bureau of Land Management
Arizona State Office
One North Central Avenue, Suite 800
Phoenix, Arizona 85004-4427

Reference: 3800(9310) RE
AMC334468

NOTICE OF APPEAL

To Whom it May Concern:

On March 18, 2013 I received a "MINING CLAIMS DECLARED FORFEITED" notice pertaining to my small mining claim (AMC334472- Gunsight #6) and would like to appeal the decision based on the following facts:

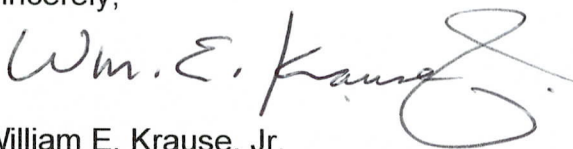
1. On 8-28-12, I mailed an original signed "Maintenance Fee Waiver Certification" (Form 3830-2) and an original signed and notarized "Affidavit of Performance of Annual Work" (Form MCF108) together with my check # 995 in the amount of \$10.00 to the Phoenix BLM office. Please see attached photocopies (marked Exhibit "A") of these documents that were made prior to mailing them. The BLM office confirms that the "Maintenance Fee Waiver Certificate" was received in a timely manner. However, the office has no record of the "Affidavit of Performance of Annual Work" or my check.
2. On 8-28-12, I also mailed a copy of the original "Affidavit of Performance of Annual Work" (Form MCF108) and a copy of the original "Maintenance Fee Waiver Certification" (Form 3838-2) together with my check #985 in the amount of \$15.00, for a recording fee, to the Yavapai County Recorder. Please see attached photocopies (Marked Exhibit "B") of these documents that were made after receiving them back from that office. Both documents show verification that documents were filed and recorded at that office.

William E. Krause, Jr.
AMC 334472

3. It was not until I received the "forfeited" letter on March 18, 2013 that I became aware that the "Affidavit of Performance of Annual Work" had not been received. At that point, it was past the December 30, 2012 due date. I checked my records and now realize that I never received the date stamped copy back from the BLM office.
4. Upon receiving the "forfeited" letter, I immediately contacted the BLM office and spoke with Ron Ebert regarding the situation. He offered to do another search of my file. He was very helpful, but still could not find the missing document or check.
5. I have controlled the mineral rights, maintained area washes and been engaged in general placer mining operations at this site for the last 17 years and wish to continue these activities for many years to come.
6. I have always followed and abided by the BLM rules and regulations regarding the permitted uses of this claim and the surrounding lands. I feel that I am a true steward of the land and wish to continue as such.
7. I have invested a significant amount of time and money to obtain and maintain this claim. If a favorable appeal is not rendered, it will cause a significant financial burden on me.

I respectfully request that you consider all of the above items when reviewing this Notice and that you reach a decision that is favorable to me.

Sincerely,



William E. Krause, Jr.

RECEIVED
BLM AZ STATE OFFICE
2013 MAR 29 P 2:56
PHOENIX, ARIZONA

Enclosures:

Exhibit "A"- 4 pages (copies of forms originally submitted to the BLM: MCF108, 3830-2 and check # 995)

Exhibit "B"- 4 pages (copies of forms submitted and received back from the Yavapai County Recorder: MCF108, 3830-2 and check # 985)

Cc: Dept. of the Interior, Office of the Field Solicitor, Sandra Day O'Connor US Courthouse, Suite 404, 401 West Washington Street, Space 44, Phoenix, Arizona 85003-2151

WILLIAM E. KRAUSE, JR.

**184 WOODS ROAD
HILLSBOROUGH, NJ 08844
908-359-1044**

March 20, 2013

United States Department of the Interior
Bureau of Land Management
Arizona State Office
One North Central Avenue, Suite 800
Phoenix, Arizona 85004-4427

RECEIVED
BLM AZ STATE OFFICE
2013 MAR 29 P 2:56
PHOENIX, ARIZONA

Reference: 3800(9310) RE
AMC334468

PETITION FOR A STAY

To Whom it May Concern:

On March 18, 2013 I received a "MINING CLAIMS DECLARED FORFEITED" notice pertaining to my small mining claim (AMC334472- Gunsight #6) and would like to appeal the decision based on the following facts:

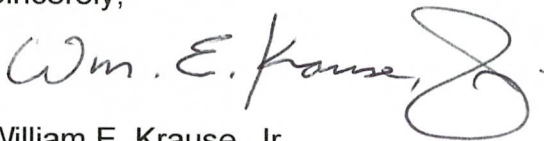
1. On 8-28-12, I mailed an original signed "Maintenance Fee Waiver Certification" (Form 3830-2) and an original signed and notarized "Affidavit of Performance of Annual Work" (Form MCF108) together with my check # 995 in the amount of \$10.00 to the Phoenix BLM office. Please see attached photocopies (marked Exhibit "A") of these documents that were made prior to mailing them. The BLM office confirms that the "Maintenance Fee Waiver Certificate" was received in a timely manner. However, the office has no record of the "Affidavit of Performance of Annual Work" or my check.
2. On 8-28-12, I also mailed a copy of the original "Affidavit of Performance of Annual Work" (Form MCF108) and a copy of the original "Maintenance Fee Waiver Certification" (Form 3838-2) together with my check #985 in the amount of \$15.00, for a recording fee, to the Yavapai County Recorder. Please see attached photocopies (Marked Exhibit "B") of these documents that were made after receiving them back from that office. Both documents show verification that documents were filed and recorded at that office.

William E. Krause, Jr.
AMC 334472

3. It was not until I received the "forfeited" letter on March 18, 2013 that I became aware that the "Affidavit of Performance of Annual Work" had not been received. At that point, it was past the December 30, 2012 due date. I checked my records and now realize that I never received the date stamped copy back from the BLM office.
4. Upon receiving the "forfeited" letter, I immediately contacted the BLM office and spoke with Ron Ebert regarding the situation. He offered to do another search of my file. He was very helpful, but still could not find the missing document or check.
5. I have controlled the mineral rights, maintained area washes and been engaged in general placer mining operations at this site for the last 17 years and wish to continue these activities for many years to come.
6. I have always followed and abided by the BLM rules and regulations regarding the permitted uses of this claim and the surrounding lands. I feel that I am a true steward of the land and wish to continue as such.
7. I have invested a significant amount of time and money to obtain and maintain this claim. If a favorable appeal is not rendered, it will cause a significant financial burden on me.

I respectfully request that you consider all of the above items when reviewing this Petition and that you reach a decision that is favorable to allow me to continue working this claim.

Sincerely,



William E. Krause, Jr.

RECEIVED
BLM AZ STATE OFFICE
2013 MAR 29 P 2:56
PHOENIX, ARIZONA

Enclosures:

Exhibit "A"- 4 pages (copies of forms originally submitted to the BLM: MCF108, 3830-2 and check # 995)

Exhibit "B"- 4 pages (copies of forms submitted and received back from the Yavapai County Recorder: MCF108, 3830-2 and check # 985)

Cc: Dept. of the Interior, Office of the Field Solicitor, Sandra Day O'Connor US Courthouse, Suite 404, 401 West Washington Street, Space 44, Phoenix, Arizona 85003-2151

M ED ON 8-28-12
W/CHECK # 995 TO BLM

PHOENIX OFFICE

When Recorded Return Document to:

WILLIAM E. KRAUSE, JR.
184 WOODS ROAD
HILLSBOROUGH, NJ 08844

EXHIBIT "A"

☐ Check here if this is a change of address.

Telephone: 908-359-1044

E-mail address: WEK60@EMBARQMAIL.COM

AFFIDAVIT OF PERFORMANCE OF ANNUAL WORK

1. State of Arizona, County of YAVAPAI ss:

2. I (Name) WILLIAM E. KRAUSE, JR.

3. Reside at (Address) 184 WOODS ROAD

City HILLSBOROUGH County SOMERSET

State NJ Zip 08844 being duly sworn, depose and say that I am a citizen of the United States, more than eighteen years of age, and that all of the facts set forth in this affidavit, subject to the provisions and penalties of 18 U.S.C. 1001 pertaining to the filing of false, fictitious, or fraudulent statements with the United States, are true and correct according to the best of my knowledge, information and belief.

4. Owner's name and address (If not shown in Items 1-3 above).

5. That I am personally acquainted with the mining claim(s). The work and improvements were made by and at the expense of the owner(s) of said claim(s). Said contiguous group of claims, listed on this document, are situated in the

(optional) Mining District; YAVAPAI County, Arizona.

Line No.	AMC NUMBER	CLAIM/SITE NAME	COUNTY RECORDER DATA (If available)	TWP	RNG	SEC
1	334472	GUNSIGHT #6	2994-434	11 N	1 E	8
2						
3						
4						
5						
6						

EXHIBIT "A"

RECEIVED
BLM AZ STATE OFFICE
2013 MAR 29 P 2:51
PHOENIX, ARIZONA
BLM
Date
Stamp

7						
8						
9						
10						

6. That between the dates starting at 12 o'clock noon on September 1, 20 11 and ending at 12 o'clock noon on September 1, 20 12 at least \$ 150.00 dollars worth of work and improvements were done and performed upon said claim(s) or upon one or more of a contiguous group of claims for the benefit of all, wholly or partly outside of a contiguous group of claims for the benefit of all, not including the location work.

7. That the following persons were employed to perform the work and improvements described herein: RICHARD MELICK & BILL KRAUSE

8. That the work and improvements performed were: MAINTAINING WASHES, TAKING SAMPLES OF SEDIMENT & PROCESSING PLACER GRAVEL

9. Dated: 8-28-12 Signature: William E. Krause


SUBSCRIBED AND SWORN TO before me, a Notary Public, this 28 day of August 20 12

By: William Krause MICHAEL J. HOWARD

Notary Public [Signature]

My Commission Expires 5/15/17

Bureau of Land Management
Arizona State Office
www.az.blm.gov



No. of Claims: _____ x \$10 = _____
Check No.: _____ Init. _____
Receipt No.: _____
For BLM Use Only

Form: MCF108
Revised Jan. 2006
Page 2 of 2

UNITED STATES
DEPARTMENT OF THE INTERIOR
BUREAU OF LAND MANAGEMENT

MAINTENANCE FEE WAIVER CERTIFICATION

SEE INSTRUCTIONS ON PAGE 2 (PB)

2012 → 2013

FORM APPROVED
OMB NO. 1004-0114 (599)
Expires: August 31, 2013

EXHIBIT "A"

1. This small miner waiver is filed for the assessment year beginning on September 1, 2012 and ending on September 1, 2013.
2. The undersigned and all related parties owned ten or fewer mining claims, mill, or tunnel sites located and maintained on Federal lands in the United States of America on September 1, 2012.
3. The undersigned have performed the assessment work required by law for each mining claim listed prior to filing this waiver and understand that by filing this form, an affidavit of assessment work must be recorded by the December 30th following the filing of this waiver.
4. The undersigned understand that if the assessment work obligation has not yet come due under 30 U.S.C. 28 (for those claims in their first assessment year only), a notice of intent to hold reciting this condition must be recorded by the December 30th following the filing of this waiver.
5. The undersigned understand that mill and tunnel sites may also be listed upon this waiver and be waived from payment of the maintenance fee, and that a notice of intent to hold for these sites is required to be recorded by the December 30th immediately following the filing of this waiver.
6. The undersigned understand and acknowledge that pursuant to 43 U.S.C. 1212 and 18 U.S.C. 1001, the filing or recording of a false, fictitious, or fraudulent document with the Bureau of Land Management may result in a fine of up to \$250,000, a prison term not to exceed five years, or both.
7. The mining claims, mill or tunnel sites for which this waiver from payment of the maintenance fees is requested are:

CLAIM OR SITE NAME	BLM RECORDATION SERIAL NUMBER
1. Gunsight #6	AMC-334472
2.	
3.	
4.	
5.	
6.	
7.	
8.	
9.	
10.	

RECEIVED
BLM STATE OFFICE
2012 AUG 30 P 3:46
PHOENIX, ARIZONA

The owner(s) (claimants) of the above mining claims and sites are:

William E. Krause, Jr.

(Owner's Name - Please Print)

184 Woods Road

(Street or P.O. Box)

Hillsborough

NJ

08844

(City)

(State)

(Zip Code)

Wm. E. Krause, Jr.
(Owner's Signature)

(Owner's Name - Please Print)

(Street or P.O. Box)

(City)

(State)

(Zip Code)

(Owner's Signature)

RECEIVED
BLM STATE OFFICE
2013 MAR 29 P 2:51
PHOENIX, ARIZONA

(Owner's Name - Please Print)

(Street or P.O. Box)



(City)

(State)

(Zip Code)

(Owner's Signature)

EXHIBIT "A"

William E. Krause, Jr. 184 Woods Rd Hillsborough, NJ 08844		995
		55-136/312
		8-26-2012
Pay to the Order of <u>BUREAU OF LAND MANAGEMENT</u>		\$ <u>1000</u>
<u>TEN AND 00</u>		Dollars 
TD Bank		
For <u>AMC 334472</u>		
⑆031201360⑆		7855106451 0995

GUARDIAN SAFETY® YELLOW

RECEIVED
BLM AZ STATE OFFICE
2013 MAR 29 P 2:57
PHOENIX, ARIZONA

When Recorded Return Document

B: 4904 P: 430
Leslie M. Hoffman
OFFICIAL RECORDS OF
WILLIAM E KRAUSE JR

0/2012 11:15:06 AM ADL
YAVAPAI COUNTY \$15.00
2012-0050643

B: 490+ P: 430 09/10/2012 11:15:06 AM ADL
\$15.00 Page: 1 of 3 2012-0050643



WILLIAM E. KRAUSE, JR.
184 WOODS ROAD
HILLSBOROUGH, NJ 08844

☐ Check here if this is a change of address.

Telephone: 908-359-1044

E-mail address: WEK60@EMBARQMAIL.COM

EXHIBIT "B"

AFFIDAVIT OF PERFORMANCE OF ANNUAL WORK

1. State of Arizona, County of YAVAPAI ss:

2. I (Name) WILLIAM E. KRAUSE, JR.

3. Reside at (Address) 184 WOODS ROAD

City HILLSBOROUGH County SOMERSET

State NI Zip 08844 being duly sworn, depose and say that I am a citizen of the United States, more than eighteen years of age, and that all of the facts set forth in this affidavit, subject to the provisions and penalties of 18 U.S.C. 1001 pertaining to the filing of false, fictitious, or fraudulent statements with the United States, are true and correct according to the best of my knowledge, information and belief.

4. Owner's name and address (If not shown in Items 1-3 above).

5. That I am personally acquainted with the mining claim(s). The work and improvements were made by and at the expense of the owner(s) of said claim(s). Said contiguous group of claims, listed on this document, are situated in the

(optional) Mining District; YAVAPAI County, Arizona.

Line No.	AMC NUMBER	CLAIM/SITE NAME	COUNTY RECORDER DATA (If available)	TWP	RNG	SEC
1	334472	GUNSIGHT #6	2994-434	11 N	1 E	8
2						
3						
4						
5						
6						

B: 4904 P: 430 09/10/2012 11:15:06 AM ADL
\$15.00 Page: 2 of 3 2012-0050643

EXHIBIT "B"

RECEIVED
BLM AZ STATE OFFICE
2013 MAR 29 P 2:57
PHOENIX, ARIZONA
BLM
Date
Stamp

7						
8						
9						
10						

6. That between the dates starting at 12 o'clock noon on September 1, 20 11 and ending at 12 o'clock noon on September 1, 20 12 at least \$ 150.00 dollars worth of work and improvements were done and performed upon said claim(s) or upon one or more of a contiguous group of claims for the benefit of all, wholly or partly outside of a contiguous group of claims for the benefit of all, not including the location work.

7. That the following persons were employed to perform the work and improvements described herein: RICHARD MELICK & BILL KRAUSE

8. That the work and improvements performed were: MAINTAINING WASHES, TAKING SAMPLES OF SEDIMENT & PROCESSING PLACER GRAVEL

9. Dated: 8-28-12 Signature: Wm. E. Howard

SUBSCRIBED AND SWORN TO before me, a Notary Public, this 28 day of August 20 12

By: William E. Howard MICHAEL J. HOWARD

Notary Public [Signature]

My Commission Expires 5/15/17

Bureau of Land Management
Arizona State Office
www.az.blm.gov

MICHAEL J HOWARD
ID # 2420836
NOTARY PUBLIC
STATE OF NEW JERSEY
My Commission Expires May 15, 2017

SEAL

No. of Claims: _____ x \$10 = _____
Check No.: _____ Init. _____
Receipt No.: _____
For BLM Use Only

Form: MCF108
Revised Jan. 2006
Page 2 of 2

EXHIBIT "D"

B: 4904 P: 430

\$15.00

Page: 3 of

09/10/2012 11:15:06 AM

ADL

2012-0050643

Form 3830-2
(September 2010)

UNITED STATES
DEPARTMENT OF THE INTERIOR
BUREAU OF LAND MANAGEMENT

MAINTENANCE FEE WAIVER CERTIFICATION

SEE INSTRUCTIONS ON PAGE 2

FORM APPROVED
OMB NO. 1004-0114
Expires: August 31, 2013

- COPY -

1. This small miner waiver is filed for the assessment year beginning on September 1, 2012 and ending on September 1, 2013.
2. The undersigned and all related parties owned ten or fewer mining claims, mill, or tunnel sites located and maintained on Federal lands in the United States of America on September 1, 2012.
3. The undersigned have performed the assessment work required by law for each mining claim listed prior to filing this waiver and understand that by filing this form, an affidavit of assessment work must be recorded by the December 30th following the filing of this waiver.
4. The undersigned understand that if the assessment work obligation has not yet come due under 30 U.S.C. 28 (for those claims in their first assessment year only), a notice of intent to hold reciting this condition must be recorded by the December 30th following the filing of this waiver.
5. The undersigned understand that mill and tunnel sites may also be listed upon this waiver and be waived from payment of the maintenance fee, and that a notice of intent to hold for these sites is required to be recorded by the December 30th immediately following the filing of this waiver.
6. The undersigned understand and acknowledge that pursuant to 43 U.S.C. 1212 and 18 U.S.C. 1001, the filing or recording of a false, fictitious, or fraudulent document with the Bureau of Land Management may result in a fine of up to \$250,000, a prison term not to exceed five years, or both.
7. The mining claims, mill or tunnel sites for which this waiver from payment of the maintenance fees is requested are:

CLAIM OR SITE NAME	BLM RECORDATION SERIAL NUMBER
1. Gunsight #8	AMC-334472
2.	
3.	
4.	
5.	
6.	
7.	
8.	
9.	
10.	

The owner(s) (claimants) of the above mining claims and sites are:

William E. Krause, Jr.

(Owner's Name - Please Print)

184 Woods Road

(Street or P.O. Box)

Hillsborough

NJ

08844

(City)

(State)

(Zip Code)

(Owner's Name - Please Print)

(Street or P.O. Box)

(City)

(State)

(Zip Code)

(Owner's Name - Please Print)

(Street or P.O. Box)

(City)

(State)

(Zip Code)

Wm. E. Krause, Jr.
(Owner's Signature)

(Owner's Signature)

(Owner's Signature)

RECORDERS MEMO: LEGIBILITY
QUESTIONABLE FOR GOOD REPRODUCTION

RECEIVED
BLM STATE OFFICE
2013 MAR 29 P 2:57
PHOENIX, ARIZONA

EXHIBIT '1'

William E. Krause, Jr.
184 Woods Rd
Hillsborough, NJ 08844

984
55-136/312

8-28-2012

Pay to the Order of YAVAPAI COUNTY RECORDERS ~~19⁰⁰ ~~XX~~~~ → *wrong amt*

~~NINETEEN AND ⁰⁰ ~~XX~~~~ Dollars

TD Bank

For GUNSIGHT #6 CLAIM Wm. E. Krause

⑆031201360⑆ 7855106451⑆ 0984

GUARDIAN SAFETY YELLOW

William E. Krause, Jr.
184 Woods Rd
Hillsborough, NJ 08844

985
55-136/312

8-28-2012

Pay to the Order of YAVAPAI COUNTY RECORDER \$ ~~15⁰⁰ ~~XX~~~~ → *correct amt*

FIFTEEN AND ⁰⁰ ~~XX~~ Dollars

TD Bank

For GUNSIGHT #6 CLAIM Wm. E. Krause

⑆031201360⑆ 7855106451⑆ 0985

GUARDIAN SAFETY YELLOW

RECEIVED
ALM AZ STATE OFFICE
2013 MAR 29 P 2:57
PHOENIX, ARIZONA

WILLIAM E. KRAUSE, JR.
184 Woods Road
Hillsborough, New Jersey 08844,

RECEIVED
BLM AZ STATE OFFICE

2013 MAR 29 P 2:55

PHOENIX, ARIZONA

CERTIFIED MAIL



7002 0510 0000 4774 0029

United States Department of the Interior
Bureau of Land Management
Arizona State Office
One North Central Avenue, Suite 800
Phoenix, Arizona 85004-4427



1000



85004

U.S. POSTAGE
PAID
EAST MILLSTONE, NJ
08873
MAR 25, '13
AMOUNT

\$6.71

00014211-02

**RETURN RECEIPT
REQUESTED**

PLACE STICKER AT TOP OF ENVELOPE TO THE RIGHT
OF THE RETURN ADDRESS. FOLD AT DOTTED LINE


WILLIAM E. KRAUSE, JR.
184 Woods Road
Hillsborough, New Jersey 08844,

RECEIVED
ELM AVE. MAIL OFFICE

2013 MAR 29 P 2:55

PHOENIX, ARIZONA

CERTIFIED MAIL




7002 0510 0000 4774 0029

United States Department of the Interior
Bureau of Land Management
Arizona State Office
One North Central Avenue, Suite 800
Phoenix, Arizona 85004-4427



1000



85004

U.S. POSTAGE
PAID
EAST MILLSTONE, NJ
08873
MAR 25, 13
AMOUNT

\$6.71
00014211-02

**RETURN RECEIPT
REQUESTED**

WILLIAM E. KRAUSE, JR.

184 WOODS ROAD
HILLSBOROUGH, NJ 08844
908-359-1044

RECEIVED

APR 06 2013

Board of Land Appeals

2013-113

April 4, 2013

United States Department of the Interior
Office of Hearings and Appeals
Interior Board of Land Appeals
801 N. Quincy Street, MS 300-QC
Arlington, Virginia 22203

Reference: 3800(9310) RE
AMC334468

To Whom it May Concern:

Enclosed, please find photocopies of the following documents that pertain to my "Notice of Appeal" and "Petition for a Stay" relating to my claim number AMC 334472 (Gunsight #6).


1. "Notice of Appeal" dated March 20, 2013 (2 pages)
2. "Petition for a Stay" dated March 20, 2013 (2 pages)
3. "Affidavit of Performance of Annual Work" originally submitted to BLM (2 pages)
4. My check #995 in the amount of \$10.00 for filing fee
5. "Maintenance Fee Waiver Certification" submitted to BLM
6. "Affidavit of Performance of Annual Work" submitted to and date stamped by Yavapai County recorder (2 pages)
7. "Maintenance Fee Waiver Certification" submitted to and date stamped by Yavapai County recorder
8. My check #985 in the amount of \$15.00 for filing fee
9. Certified mail receipt #7002 0510 0000 4774 0029
10. Certified mail receipt # 7011 1150 0001 3071 4897

Should you need any additional information, please contact me.

Thank you for your assistance.

Sincerely,

William E. Krause, Jr.



FILED ON 8-28-12
UP CHECK # 995 TO BLM

PHOENIX OFFICE

EXHIBIT "A"

When Recorded Return Document to:

WILLIAM E. KRAUSE, JR.
184 WOODS ROAD
HILLSBOROUGH, NJ 08844

☐ Check here if this is a change of address.

Telephone: 908-259-1044

E-mail address: WEK60@EMBARQMAIL.COM

AFFIDAVIT OF PERFORMANCE OF ANNUAL WORK

1. State of Arizona, County of YAVAPAI ss.

2. I (Name) WILLIAM E. KRAUSE, JR.

3. Reside at (Address) 184 WOODS ROAD

City HILLSBOROUGH County SOMERSET

State NJ Zip 08844 being duly sworn, depose and say that I am a citizen of the United States, more than eighteen years of age, and that all of the facts set forth in this affidavit, subject to the provisions and penalties of 18 U.S.C. 1001 pertaining to the filing of false, fictitious, or fraudulent statements with the United States, are true and correct according to the best of my knowledge, information and belief.

4. Owner's name and address (if not shown in Items 1-3 above).

5. That I am personally acquainted with the mining claim(s). The work and improvements were made by and at the expense of the owner(s) of said claim(s). Said contiguous group of claims, listed on this document, are situated in the

(optional) Mining District: YAVAPAI

County, Arizona.

Line No.	AMC NUMBER	CLAIM/SITE NAME	COUNTY RECORDER DATA (If available)	TWP	RNG	SEC
1	334472	GUNSIGHT #6	2994-434	11 N	1 E	8
2						
3						
4						
5						
6						

EXHIBIT "A"

BLM
Date
Stamp

7						
8						
9						
10						

6. That between the dates starting at 12 o'clock noon on September 1, 2011 and ending at 12 o'clock noon on September 1, 2012 at least \$ 150.00 dollars worth of work and improvements were done and performed upon said claim(s) or upon one or more of a contiguous group of claims for the benefit of all, wholly or partly outside of a contiguous group of claims for the benefit of all, not including the location work.

7. That the following persons were employed to perform the work and improvements described herein: RICHARD MELICK & BILL KRAUSE

8. That the work and improvements performed were: MAINTAINING WASHES, TAKING SAMPLES OF SEDIMENT & PROCESSING PLACER GRAVEL

9. Dated: 8-28-12 Signature: Wm. E. Howard

SUBSCRIBED AND SWORN TO before me, a Notary Public, this 28 day of August 2012


By: William Krause MICHAEL J. HOWARD

Notary Public: [Signature]

My Commission Expires 5/15/17

Bureau of Land Management
Arizona State Office
www.az.blm.gov

MICHAEL J HOWARD
ID # 00000000
NOTARY PUBLIC
STATE OF NEW JERSEY
My Commission Expires May 15, 2017



No. of Claims: _____ x \$10 = _____
Check No.: _____ Init. _____
Receipt No.: _____
For BLM Use Only

EXHIBIT "A"

William E. Krause, Jr. 184 Woods Rd Hillsborough, NJ 08844		995
		55-136312
		<u>8-26</u> 20 <u>12</u>
Pay to the Order of	<u>BUREAU OF LAND MANAGEMENT</u>	\$ <u>70⁰⁰/₁₀₀</u>
<u>TEN AND ⁰⁰/₁₀₀</u>		Dollars
TD Bank		
For	<u>AMC 334472</u>	<u>Wm. E. Krause, Jr.</u>
⑆031201360⑆		7855106451 0995

GUARDIAN SAFETY YELLOW

UNITED STATES
DEPARTMENT OF THE INTERIOR
BUREAU OF LAND MANAGEMENT

MAINTENANCE FEE WAIVER CERTIFICATION

2012 → 2013

FORM APPROVED
OMB NO. 1004-0114
Expires: August 31, 2013

599

SEE INSTRUCTIONS ON PAGE 2

EXHIBIT "A"

1. This small miner waiver is filed for the assessment year beginning on September 1, 2012, and ending on September 1, 2013.
2. The undersigned and all related parties owned ten or fewer mining claims, mill, or tunnel sites located and maintained on Federal lands in the United States of America on September 1, 2012.
3. The undersigned have performed the assessment work required by law for each mining claim listed prior to filing this waiver and understand that by filing this form, an affidavit of assessment work must be recorded by the December 30th following the filing of this waiver.
4. The undersigned understand that if the assessment work obligation has not yet come due under 30 U.S.C. 28 (for those claims in their first assessment year only), a notice of intent to hold reciting this condition must be recorded by the December 30th following the filing of this waiver.
5. The undersigned understand that mill and tunnel sites may also be listed upon this waiver and be waived from payment of the maintenance fee, and that a notice of intent to hold for these sites is required to be recorded by the December 30th immediately following the filing of this waiver.
6. The undersigned understand and acknowledge that pursuant to 43 U.S.C. 1212 and 18 U.S.C. 1001, the filing or recording of a false, fictitious, or fraudulent document with the Bureau of Land Management may result in a fine of up to \$250,000, a prison term not to exceed five years, or both.
7. The mining claims, mill or tunnel sites for which this waiver from payment of the maintenance fees is requested are:

CLAIM OR SITE NAME	BLM RECORDATION SERIAL NUMBER
1. Gunsight #6	AMC-334472
2.	
3.	
4.	
5.	
6.	
7.	
8.	
9.	
10.	

The owner(s) (claimants) of the above mining claims and sites are:

William E. Krause, Jr.

(Owner's Name - Please Print)

184 Woods Road

(Street or P.O. Box)

Hillsborough

NJ

08844

(City)

(State)

(Zip Code)

(Owner's Name - Please Print)

(Street or P.O. Box)

(City)

(State)

(Zip Code)

(Owner's Name - Please Print)

(Street or P.O. Box)

(City)

(State)

(Zip Code)

(Continued on page 2)

Wm. E. Krause, Jr.
(Owner's Signature)

(Owner's Signature)

(Owner's Signature)

RECEIVED
BLM STATE OFFICE
2012 AUG 30 P 3:46
PHOENIX, ARIZONA

When Recorded Return Document

WILLIAM E. KRAUSE, JR.
184 WOODS ROAD
HILLSBOROUGH, NJ 08844

B: 4904 P: 430 10/2012 11:15:06 AM ADL
Leslie M. Hoffmann
OFFICIAL RECORDS U- YAVAPAI COUNTY \$15.00
WILLIAM E KRAUSE JR 2012-0050643

B: 4904 P: 430 09/10/2012 11:15:06 AM ADL
\$15.00 Page: 1 of 3 2012-0050643

☐ Check here if this is a change of address.

Telephone: 908-359-1044

E-mail address: WEK60@EMBARQMAIL.COM

EXHIBIT 'B'

AFFIDAVIT OF PERFORMANCE OF ANNUAL WORK

1. State of Arizona, County of YAVAPAI ss:

2. I (Name) WILLIAM E. KRAUSE, JR.

3. Reside at (Address) 184 WOODS ROAD

City HILLSBOROUGH County SOMERSET

State NJ Zip 08844 being duly sworn, depose and say that I am a citizen of the United States, more than eighteen years of age, and that all of the facts set forth in this affidavit, subject to the provisions and penalties of 18 U.S.C. 1001 pertaining to the filing of false, fictitious, or fraudulent statements with the United States, are true and correct according to the best of my knowledge, information and belief.

4. Owner's name and address (If not shown in Items 1-3 above).

5. That I am personally acquainted with the mining claim(s). The work and improvements were made by and at the expense of the owner(s) of said claim(s). Said contiguous group of claims, listed on this document, are situated in the

(optional) Mining District: YAVAPAI County, Arizona.

Line No.	AMC NUMBER	CLAIM/SITE NAME	COUNTY RECORDER DATA (If available)	TWP	RNG	SEC
1	334472	GUNSIGHT #6	2994-434	11 N	1 E	8
2						
3						
4						
5						
6						

AFFIDAVIT OF PERFORMANCE OF ANNUAL WORK - page 2

Copy of "MAINTENANCE F
WAIVER CERTIFICATION" ATTACH

B: 4904 P: 430 09/10/2012 11:15:06 AM ADL
\$15.00 Page: 2 of 3 2012-0050643

EXHIBIT B

BLM
Date
Stamp

7						
8						
9						
10						

6. That between the dates starting at 12 o'clock noon on September 1, 20 11 and ending at 12 o'clock noon on September 1, 20 12 at least \$ 150.00 dollars worth of work and improvements were done and performed upon said claim(s) or upon one or more of a contiguous group of claims for the benefit of all, wholly or partly outside of a contiguous group of claims for the benefit of all, not including the location work.

7. That the following persons were employed to perform the work and improvements described herein: RICHARD MELICK & BILL KRAUSE

8. That the work and improvements performed were: MAINTAINING WASHES, TAKING SAMPLES OF SEDIMENT & PROCESSING PLACER GRAVEL

9. Dated: 8-28-12 Signature: Wm. E. Howard

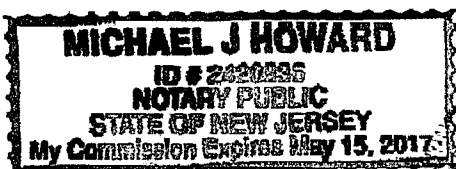
SUBSCRIBED AND SWORN TO before me, a Notary Public, this 28 day of August 20 12

By: William E. Howard MICHAEL J. HOWARD

Notary Public William E. Howard

My Commission Expires 5/15/17

Bureau of Land Management
Arizona State Office
www.ez.blm.gov



No. of Claims:		x \$10 =	
Check No.:		Init.	
Receipt No.:			
For BLM Use Only			

Form: MCF108
Revised Jan. 2006
Page 2 of 2

EXHIBIT 1

- COPY -

Form 3850-1
(September 2016)

DEPARTMENT OF THE INTERIOR
BUREAU OF LAND MANAGEMENT
NATIONAL SYSTEM OF PUBLIC LANDS
MAINTENANCE FEE WAIVER CERTIFICATION

FORM APPROVED
OMB NO. 1004-0114
Expires: August 31, 2013

SEE INSTRUCTIONS ON PAGE 2

1. This small miner waiver is filed for the assessment year beginning on September 1, 2012 and ending on September 1, 2013.
2. The undersigned and all related parties own or have mining claims, mill, or tunnel sites located and maintained on Federal lands in the United States of America on September 1, 2012.
3. The undersigned have performed the assessment work required by law for each mining claim listed prior to filing this waiver and determined that by filing this form, an affidavit of assessment work must be recorded by the December 30th following the filing of this waiver.
4. The undersigned understand that if the assessment work obligation has not yet come due under 30 U.S.C. 20 (for those claims in their first assessment year only), a notice of intent to hold recording this condition must be recorded by the December 30th following the filing of this waiver.
5. The undersigned understand that mill and tunnel sites may also be listed upon this waiver and be waived from payment of the maintenance fee, and that a notice of intent to hold for these sites is required to be recorded by the December 30th immediately following the filing of this waiver.
5. The undersigned understand and acknowledge that pursuant to 43 U.S.C. 1212 and 18 U.S.C. 1001, the filing or recording of a false, fictitious, or fraudulent document with the Bureau of Land Management may result in a fine of up to \$250,000, a prison term not to exceed five years, or both.
7. The mining claims, mill or tunnel sites for which this waiver from payment of the maintenance fees is requested are:

[illegible]

~~the owner(s) (claimant(s)) of the above missing clothing and shoes are~~

William E. Kreuze, Jr.

(Owner's Name - Please Print)

124 Woods Road

(Street or P.O. Box)

-tillsborough

NE

08B44

(City)

(State)

(Zip Code)

(Owner's Name - Please Print)

(Owner's Signature)

(Street or P.O. Box)

(City)

(State)

(Zip Code)

(Owner's Name - Please Print)

(Owner's Signature)

(Street or P.O. Box)

(City)

(State)

(Zip Code)

RECORDERS MEMO: LEGIBILITY
QUESTIONABLE FOR GOOD REPRODUCTION

EXHIBIT B

William E. Krause, Jr.
184 Woods Rd
Hillsborough, NJ 08844

984
55-135312

8-28-2012

Pay to the Order of YAVAPAI COUNTY RECORDERS ~~(19⁰⁰/_{XX})~~ → *wrong am't*

NINETEEN AND ~~99~~/_{XX} Dollars

TDBank

For GUNSIGHT #6 CLAIM *Wm. E. Krause*

⑆031201360⑆ 7855106451⑆ 0984

William E. Krause, Jr.
184 Woods Rd
Hillsborough, NJ 08844

985
55-135312

8-28-2012

Pay to the Order of YAVAPAI COUNTY RECORDER | \$ 15⁰⁰/_{XX} → *correct am't*

FIFTEEN AND ~~99~~/_{XX} Dollars

TDBank

For GUNSIGHT #6 CLAIM *Wm. E. Krause*

⑆031201360⑆ 7855106451⑆ 0985

WM. E. KRAUSE, JR.

SENDER: COMPLETE THIS SECTION		COMPLETE THIS SECTION ON DELIVERY	
<ul style="list-style-type: none">■ Complete items 1, 2, and 3. Also complete item 4 if Restricted Delivery is desired.■ Print your name and address on the reverse so that we can return the card to you.■ Attach this card to the back of the mailpiece, or on the front if space permits.		<p>A. Received by (Please Print Clearly) <u>RITA L. HUNTER</u> B. Date of Delivery <u>3/29</u></p> <p>C. Signature <u>Rita L. Hunter</u> <input checked="" type="checkbox"/> Agent <input type="checkbox"/> Addressee</p> <p>D. Is delivery address different from item 1? <input type="checkbox"/> Yes If YES, enter delivery address below: <input checked="" type="checkbox"/> No</p>	
1. Article Addressed to: <u>US DEPT. OF THE INTERIOR</u> <u>BUREAU OF LAND MANAGEMENT</u> <u>ARIZONA STATE OFFICE</u> <u>ONE NORTH CENTRAL AVENUE</u> <u>SUITE 800</u> <u>PHOENIX, ARIZONA</u> <u>85004-4427</u>		3. Service Type <input checked="" type="checkbox"/> Certified Mail <input type="checkbox"/> Express Mail <input type="checkbox"/> Registered <input checked="" type="checkbox"/> Return Receipt for Merchandise <input type="checkbox"/> Insured Mail <input type="checkbox"/> C.O.D.	
2. Article Number (Copy from service label) <u>7002 0510 0000 4774 0029</u>		4. Restricted Delivery? (Extra Fee) <input type="checkbox"/> Yes	

PS Form 3811, July 1999 Domestic Return Receipt 102595-00-M-0952

SENDER: COMPLETE THIS SECTION		COMPLETE THIS SECTION ON DELIVERY	
<ul style="list-style-type: none">■ Complete items 1, 2, and 3. Also complete item 4 if Restricted Delivery is desired.■ Print your name and address on the reverse so that we can return the card to you.■ Attach this card to the back of the mailpiece, or on the front if space permits.		<p>A. Signature <u>Robert A. Zurch</u> <input type="checkbox"/> Agent <input type="checkbox"/> Addressee</p> <p>B. Received by (Printed Name) <u>Robert A. Zurch</u> C. Date of Delivery <u>3/29/13</u></p> <p>D. Is delivery address different from item 1? <input type="checkbox"/> Yes If YES, enter delivery address below: <input type="checkbox"/> No</p>	
1. Article Addressed to: <u>US DEPT OF THE INTERIOR</u> <u>OFFICE OF THE FIELD SOLICITOR</u> <u>US COURTHOUSE, SUITE 404</u> <u>401 W. WASHINGTON ST., SPACE 44</u> <u>PHOENIX, ARIZONA</u> <u>85003-2151</u>		3. Service Type <input checked="" type="checkbox"/> Certified Mail <input type="checkbox"/> Express Mail <input type="checkbox"/> Registered <input type="checkbox"/> Return Receipt for Merchandise <input type="checkbox"/> Insured Mail <input type="checkbox"/> C.O.D.	
2. Article Number (Transfer from service label) <u>7011 1150 0001 3071 4897</u>		4. Restricted Delivery? (Extra Fee) <input type="checkbox"/> Yes	

PS Form 3811, February 2004 Domestic Return Receipt 102595-02-M-1540

WILLIAM E. KRAUSE, JR.
184 Woods Road
Hillsborough, New Jersey 08844,

CERTIFIED MAIL™



7008 1300 0002 2830 0826



1000



22203

U.S. POSTAGE
PAID
ROCKY HILL, NJ
08553
APR 04, 13
AMOUNT

\$6.31

00013824-01



United States Department of the Interior
Office of Hearings and Appeals
Interior Board of Land Appeals
801 N. Quincy Street, MS 300-QC
Arlington, Virginia 22203

11

PLACE STICKER AT TOP OF ENVELOPE TO THE RIGHT
OF THE RETURN ADDRESS. FOLD AT DOTTED LINE

SENDER: COMPLETE THIS SECTION

- Complete items 1, 2, and 3. Also complete item 4 if Restricted Delivery is desired.
- Print your name and address on the reverse so that we can return the card to you.
- Attach this card to the back of the mailpiece, or on the front if space permits.

1. Article Addressed to:

Krause William
184 Woods Rd
Hillsborough, NJ 08844-4792

AMC334468 (AZ931- RE)


2. Article Number
(Transfer from service label)

7012 3050 0001 1019 0226

COMPLETE THIS SECTION ON DELIVERY

A. Signature

X



☐ Agent

☐ Addressee

B. Received by (Printed Name)

C. Date of Delivery

D. Is delivery address different from item 1?

☐ Yes

If YES, enter delivery address below

☐ No

PHOENIX, ARIZONA

3. Service Type

☐ Certified Mail

☐ Express Mail

☐ Registered

☐ Return Receipt for Merchandise

☐ Insured Mail

☐ C.O.D.

4. Restricted Delivery? (Extra Fee)

☐ Yes


UNITED STATES POSTAL SERVICE



First-Class Mail
Postage & Fees Paid
USPS
Permit No. G-10

- Sender: Please print your name, address, and ZIP+4 in this box •

**Bureau of Land Management
Arizona State Office (AZ931- RE)
One North Central Avenue, Ste 800
Phoenix, AZ 85004-4427**





United States Department of the Interior

BUREAU OF LAND MANAGEMENT

Arizona State Office

One North Central Avenue, Suite 800

Phoenix, Arizona 85004-4427

www.blm.gov/az/



March 15, 2013

In Reply Refer To:
3800 (9310) RE
AMC334468

CERTIFIED MAIL - RETURN RECEIPT REQUESTED No. 7012 3050 0001 1019 0226

DECISION

Krause William
184 Woods Rd
Hillsborough, NJ 08844-4792

: The block below contains a list of the claims
: affected.

AMC334472
GUNSIGHT #6

MINING CLAIMS DECLARED FORFEITED

The mining claims listed above have been declared forfeited for failure to file the required affidavit of labor for the 2012 assessment year.

A small miner's maintenance fee waiver certification was filed for these claims for the 2012 assessment year, which began on September 1, 2011 and ended September 1, 2012. Therefore, pursuant to regulations found at 43 CFR 3835.16 and 3835.31, an affidavit of labor for the 2012 assessment year must have been filed on or before December 30, 2012, along with a \$10 processing fee per claim. Failure to timely file this affidavit and fee constitutes a forfeiture of the claims (43 CFR 3835.91).

The required small miner's maintenance fee waiver certification for the 2013 assessment year was timely received; however our records do not show receipt of an affidavit of labor for the 2012 assessment year for the claims listed above. Therefore, the claims are declared forfeited.

You are required to reclaim all areas disturbed by your activities on lands encompassed by your mining claim(s) and/or site(s). After you complete the reclamation, you must notify the authorized officer of the appropriate surface managing agency so that the authorized officer may conduct a final site inspection and determine whether you may be released from liability.

If you fail to reclaim the land to the satisfaction of the authorized officer, the surface management agency may cite you for noncompliance under its surface management regulations.

For land administered by the Bureau of Land Management (BLM), if you fail to reclaim the land to the satisfaction of the authorized officer as required in 43 CFR Subpart 3809, BLM will issue an order of noncompliance under 43 CFR 3809.601(a). If you fail to comply with the noncompliance order, BLM may take further action under 43 CFR 3809.604. Failure to conduct reclamation is a prohibited act that may subject you to criminal penalties. See 43 CFR 3809.605(h) and 43 CFR 3809.700.

Appeal Procedures

This decision may be appealed to the Interior Board of Land Appeals, Office of the Secretary, in accordance with the regulations contained in 43 CFR, Part 4, and the enclosed Form 1842-1. If an appeal is taken, your notice of appeal must be filed in this office (at the above address) within 30 days from receipt of this decision. The appellant has the burden of showing that the decision appealed from is in error.


If you wish to file a petition pursuant to regulation 43 CFR 4.21 (58 FR 4939, January 19, 1993) for a stay of the effectiveness of this decision during the time that your appeal is being reviewed by the Board, the petition for a stay must accompany your notice of appeal. A petition for a stay is required to show sufficient justification based on the standards listed below. Copies of the notice of appeal and petition for a stay must also be submitted to each party named in this decision and to the Interior Board of Land Appeals and to the appropriate Office of the Solicitor (see 43 CFR 4.413) at the same time the original documents are filed with this office. If you request a stay, you have the burden of proof to demonstrate that a stay should be granted.

Standards for Obtaining a Stay

Except as otherwise provided by law or other pertinent regulation, a petition for a stay of a decision pending appeal shall show sufficient justification based on the following standards:

- (1) The relative harm to the parties if the stay is granted or denied,
- (2) The likelihood of the appellant's success on the merits,
- (3) The likelihood of immediate and irreparable harm if the stay is not granted, and
- (4) Whether the public interest favors granting the stay.

Please include your AMC serial number(s) on all correspondence. If additional information is required, please call Tony Smith @ 602-417-9355.



Rebecca Heick
Group Administrator
Lands and Minerals

Enclosure
Appeal Form 1842-1

SENDER: COMPLETE THIS SECTION

- Complete items 1, 2, and 3. Also complete item 4 if Restricted Delivery is desired.
- Print your name and address on the reverse so that we can return the card to you.
- Attach this card to the back of the mailpiece, or on the front if space permits.

1. Article Addressed to:

Krause William
184 Woods Rd
Hillsborough, NJ 08844-4792

AMC334468 (AZ931- RE)

COMPLETE THIS SECTION ON DELIVERY

A. Signature

X

B. Received by (Printed Name)

C. Date of Delivery

D. Is delivery address different from item 1?

☐ Yes

If YES, enter delivery address below

☐ No

3. Service Type

☐ Certified Mail☐ Express Mail☐ Registered☐ Return Receipt for Merchandise☐ Insured Mail☐ C.O.D.

4. Restricted Delivery? (Extra Fee)

☐ Yes

2. Article Number

(Transfer from service label)


7012 3050 0001 1019 0226

PS Form 3811, February 2004

Domestic Return Receipt

102595-02-M-1540


UNITED STATES POSTAL SERVICE



First-Class Mail
Postage & Fees Paid
USPS
Permit No. G-10

- Sender: Please print your name, address, and ZIP+4 in this box •

Bureau of Land Management
Arizona State Office (AZ931- RE)
One North Central Avenue, Ste 800
Phoenix, AZ 85004-4427



DEPARTMENT OF THE INTERIOR
BUREAU OF LAND MANAGEMENT
Missing Maintenance Fee or Waiver for Year(s) 2000

Claimant: REINHART JERRY-

654 E RT 66
FLAGSTAFF, AZ 86001

Admin State of AZ

Lead File Number - AMC334468-334472

Serial Number
AMC334468

CLAIM NAME
GOLD BUTTE #1

Last Assmt.
1999

Lead File Number - AMC344400

Serial Number
AMC344400

CLAIM NAME
GOLD BUTTE #1 PL

Last Assmt.
1999

AMC 334468
Closed 9/1/1999 DM

ENTERED INTO COMPUTER
83 5/1/00

39

VERIFIED

TX 5/1/00



United States Department of the Interior

BUREAU OF LAND MANAGEMENT

Arizona State Office
222 North Central Avenue
Phoenix, AZ 85004-2203

In reply refer to:

3800 (952.3) DDM
AMC 334468
344400

April 28, 2000

CERTIFIED MAIL - RETURN RECEIPT REQUESTED

DECISION

Mining Claimant(s)
as Shown on the
Enclosed Sheet(s)

:
:
:

Mining Claim(s)

Mining Claims Declared Forfeited

Claimants are required to pay an annual non-refundable maintenance fee of \$100 or submit a small miner's maintenance fee waiver (waiver), on or before September 1, of each year. These requirements were established by 30 U.S.C. 28f-k, as amended by the Act of October 21, 1998 (112 Stat. 2681-235) at 43 CFR 3833.1-5, 1-6, and 1-7.

The Bureau of Land Management records do not show receipt of a maintenance fee payment, or waiver received on or before September 1, 1999, for the year 2000, for the mining claim(s) listed on the enclosed sheet(s), and therefore, the claims are declared forfeited.

This decision does not relieve you of the requirement for reclamation of all areas disturbed by your activities on lands covered by your mining claim(s) and/or site(s). Failure to reclaim the land to the satisfaction of the authorized officer of the agency upon whose lands you have located may cause the agency to hold the claimant in a status of non-compliance under their surface management regulations. If reclamation is required, you must notify the proper authorized officer upon completion so that final site inspection and clearance may be obtained and your liability released. On BLM administered lands failure to reclaim the land to the satisfaction of the authorized officer as prescribed by 43 CFR 3809.1-1 and 3809.3-2 may cause BLM to hold you in a status of non-compliance under 43 CFR 3809.3-2 and invoke the penalty provisions of 43 CFR 3809.3-2(f).

This decision may be appealed to the Interior Board of Land Appeals, Office of the Secretary, in accordance with the regulations contained in 43 CFR, Part 4 and the enclosed Form 1842-1. If an appeal is taken, your notice of appeal must be filed in this office (at the above address) within 30 days from receipt of this decision. The appellant has the burden of showing that the decision appealed from is in error.

If you wish to file a petition pursuant to regulation 43 CFR 4.21 (58 FR 4939, January 19, 1993) or 43 CFR 2804.1 for a stay of the effectiveness of this decision during the time that your appeal is being

SENDER: COMPLETE THIS SECTION

- Complete items 1, 2, and 3. Also complete item 4 if Restricted Delivery is desired.
- Print your name and address on the reverse so that we can return the card to you.
- Attach this card to the back of the mailpiece, or on the front if space permits.

1. Article Addressed to:

Jerry Reinhart
654 E. Rt. 66
Flagstaff, AZ 86001
(952.3) AMC 334468, 344400

2. Article Number (Copy from service label)

P-764343

COMPLETE THIS SECTION ON DELIVERY

A. Received by (Please Print Clearly)

B. Date of Delivery

C. Signature

X

MAY 03 2000

☐ Agent

☐ Addressee

D. Is delivery address different from item 1?

☐ Yes

If YES, enter delivery address below:

☐ No

3. Service Type

☒ Certified Mail

☐ Express Mail

☐ Registered

☒ Return Receipt for Merchandise

☐ Insured Mail

☐ C.O.D.

4. Restricted Delivery? (Extra Fee)

☐ Yes

UNITED STATES POSTAL SERVICE



First-Class Mail
Postage & Fees Paid
USPS
Permit No. G-10

- Sender: Please print your name, address, and ZIP+4 in this box •

RECEIVED
BUREAU OF
LAND MANAGEMENT

MAY 5 9 45 AM '06

PHOENIX, ARIZONA
BUREAU OF LAND MANAGEMENT
Arizona State Office (952.3)
222 N. Central Avenue
Phoenix AZ 85004-2203

85004+2203



reviewed by the Board, the petition for a stay must accompany your notice of appeal. A petition for a stay is required to show sufficient justification based on the standards listed below. Copies of the notice of appeal and petition for a stay **must** also be submitted to each party named in this decision and to the Interior Board of Land Appeals and to the appropriate Office of the Solicitor (see 43 CFR 4.413) at the same time the original documents are filed with this office. If you request a stay, you have the burden of proof to demonstrate that a stay should be granted.


Standards for Obtaining a Stay

Except as otherwise provided by law or other pertinent regulation, a petition for a stay of a decision pending appeal shall show sufficient justification based on the following standards:

- (1) The relative harm to the parties if the stay is granted or denied,
- (2) The likelihood of the appellant's success on the merits,
- (3) The likelihood of immediate and irreparable harm if the stay is not granted, and
- (4) Whether the public interest favors granting the stay.

If no appeal, or noncompliance, with the above occurs, this decision constitutes final administrative action of this Department as it affects the mining claims. No appeal, protest or petition for reconsideration will be entertained from this decision after the appeal period has expired.

Please include your AMC serial number(s) on all correspondence. If additional information is required, please call Dorie Morrison (602) 417-9355.



Ivy J. Garcia
Supervisor, Lands and Minerals Operations

Enclosure(s)

DEPARTMENT OF THE INTERIOR
BUREAU OF LAND MANAGEMENT
Missing Maintenance Fee or Waiver for Year(s) 2000

Claimant: BARRICK PROPERTIES

4336 E BECK LN
PHOENIX, AZ 85032

Admin State of AZ

Lead File Number - AMC334468

Serial Number
AMC334469
AMC334470

CLAIM NAME
GOLD BUTTE #2
GOLD BUTTE #3

Last Assmt.
1999
1999

Closed

334469- 334470

9/1/99 MHL

y 4/10/00
ENTERED INTO COMPUTER
MB 4/9/00

(18)



United States Department of the Interior

BUREAU OF LAND MANAGEMENT

Arizona State Office
222 North Central Avenue
Phoenix, AZ 85004-2203

In reply refer to:

3800 (952.3) MH
AMC 334468

CERTIFIED MAIL - RETURN RECEIPT REQUESTED

April 4, 2000

DECISION

Mining Claimant(s)	:	Mining Claim(s)
as Shown on the	:	
Enclosed Sheet(s)	:	

Mining Claims Declared Forfeited

Claimants are required to pay an annual non-refundable maintenance fee of \$100 or submit a small miner's maintenance fee waiver (waiver), on or before September 1, of each year. These requirements were established by 30 U.S.C. 28f-k, as amended by the Act of October 21, 1998 (112 Stat. 2681-235) at 43 CFR 3833.1-5, 1-6, and 1-7.

The Bureau of Land Management records do not show receipt of a maintenance fee payment, or waiver received on or before September 1, 1999, for the year 2000, for the mining claim(s) listed on the enclosed sheet(s), and therefore, the claims are declared forfeited.

This decision does not relieve you of the requirement for reclamation of all areas disturbed by your activities on lands covered by your mining claim(s) and/or site(s). Failure to reclaim the land to the satisfaction of the authorized officer of the agency upon whose lands you have located may cause the agency to hold the claimant in a status of non-compliance under their surface management regulations. If reclamation is required, you must notify the proper authorized officer upon completion so that final site inspection and clearance may be obtained and your liability released. On BLM administered lands failure to reclaim the land to the satisfaction of the authorized officer as prescribed by 43 CFR 3809.1-1 and 3809.3-2 may cause BLM to hold you in a status of non-compliance under 43 CFR 3809.3-2 and invoke the penalty provisions of 43 CFR 3809.3-2(f).

This decision may be appealed to the Interior Board of Land Appeals, Office of the Secretary, in accordance with the regulations contained in 43 CFR, Part 4 and the enclosed Form 1842-1. If an appeal is taken, your notice of appeal must be filed in this office (at the above address) within 30 days from receipt of this decision. The appellant has the burden of showing that the decision appealed from is in error.

If you wish to file a petition pursuant to regulation 43 CFR 4.21 (58 FR 4939, January 19, 1993) or 43 CFR 2804.1 for a stay of the effectiveness of this decision during the time that your appeal is being

SENDER: COMPLETE THIS SECTION

- Complete items 1, 2, and 3. Also complete item 4 if Restricted Delivery is desired.
- Print your name and address on the reverse so that we can return the card to you.
- Attach this card to the back of the mailpiece, or on the front if space permits.

1. Article Addressed to:

Barrick Properties
4336 E. Beck Ln.
Phoenix, AZ 85032
(952.3) AMC 334468

2. Article Number (Copy from service label)

P-764187

COMPLETE THIS SECTION ON DELIVERY

A. Received by (Please Print Clearly)

B. Date of Delivery

C. Signature

X

[Signature]

☐ Agent

☐ Addressee

D. Is delivery address different from item 1?

☐ Yes

If YES, enter delivery address below:

☐ No

3. Service Type

☒ Certified Mail

☐ Express Mail

☐ Registered

☒ Return Receipt for Merchandise

☐ Insured Mail

☐ C.O.D.

4. Restricted Delivery? (Extra Fee)

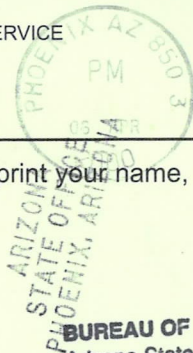
☐ Yes

UNITED STATES POSTAL SERVICE

First-Class Mail
Postage & Fees Paid
USPS
Permit No. G-10

RECEIVED
BUREAU OF
LAND MANAGEMENT

APR 7 10 43 AM '00



• Sender: Please print your name, address, and ZIP+4 in this box •

BUREAU OF LAND MANAGEMENT
Arizona State Office (952.3)
222 N. Central Avenue
Phoenix, AZ 85004-2203



reviewed by the Board, the petition for a stay must accompany your notice of appeal. A petition for a stay is required to show sufficient justification based on the standards listed below. Copies of the notice of appeal and petition for a stay **must** also be submitted to each party named in this decision and to the Interior Board of Land Appeals and to the appropriate Office of the Solicitor (see 43 CFR 4.413) at the same time the original documents are filed with this office. If you request a stay, you have the burden of proof to demonstrate that a stay should be granted.


Standards for Obtaining a Stay

Except as otherwise provided by law or other pertinent regulation, a petition for a stay of a decision pending appeal shall show sufficient justification based on the following standards:

- (1) The relative harm to the parties if the stay is granted or denied,
- (2) The likelihood of the appellant's success on the merits,
- (3) The likelihood of immediate and irreparable harm if the stay is not granted, and
- (4) Whether the public interest favors granting the stay.

If no appeal, or noncompliance, with the above occurs, this decision constitutes final administrative action of this Department as it affects the mining claims. No appeal, protest or petition for reconsideration will be entertained from this decision after the appeal period has expired.

Please include your AMC serial number(s) on all correspondence. If additional information is required, please call Mary Hyde (602) 417-9356.



Ivy J. Garcia
Supervisor, Lands and Minerals Operations

Enclosure(s)

NOTICE!!

These documents have been scanned!

Do not place un-scanned documents beneath this notice!

Do not remove this notice from this file!

GPO Jacket No. 560-102
Print Order 61540
Rise Business Services, LLC
Job=AZ15 7/15/2019



Box Number= AZ15165



Claim Begin-End: AMC334468-AMC334472

3 Transfers



AZ15165-5

AMC334171-AMC335144

When recorded mail to:

JAMES FISCHER
939 E. Kael St
Mesa, AZ 85203

AMC 334171
AMC 334468
AMC 334874
AMC 338806

QUIT CLAIM DEED

KNOW ALL MEN BY THESE PRESENTS:

That I RICHARD MELICK the undersigned, for Ten (10) Dollars, and other valuable considerations, do hereby release, remise, and forever quit claim unto JAMES FISCHER, all right, title and interest in the following Mining Claims in Yavapai County State of Arizona, Black Canyon Mining District and described as follows:

Claim Name	Book	Page	Claim Number
GUNSIGHT #2	2990	948	AMC - 334171
GUNSIGHT #3	2990	983	AMC - 334471
GUNSIGHT #4	3034	955	AMC - 334874
GUNSIGHT #5	3034	956	AMC - 334875

STATE OF ARIZONA }
County of Yavapai } ss

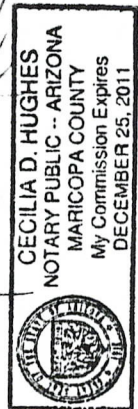
Subscribed and sworn to before me this
18th day of August 2008

RICHARD MELICK
(Grantor)

Cecilia D. Hughes
(Notary Public)

Richard Melick
(Signature of Grantor)

Dec. 25, 2011
(Date Commission Expires)



STATE OF ARIZONA }
County of Yavapai } ss

Subscribed and sworn to before me this
18 day of August 2008

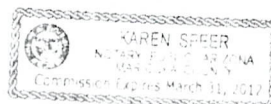
JAMES FISCHER
(Grantee)

Karen
(Notary Public)

(Signature of Grantee)

3-31-12
(Date Commission Expires)

4 CLAIMS
\$40.00 each



PHOENIX, ARIZONA

2008 AUG 18 A 11:20

RECEIVED
B.L.M. AZ STATE OFFICE

RE 10/15/08

When recorded mail to:

JAMES FISCHER
439 E. RAEL ST
MESA, AZ 85203

QUIT CLAIM DEED

KNOW ALL MEN BY THESE PRESENTS:

That I RICHARD MELICK the undersigned, for Ten (10) Dollars, and other valuable considerations, do hereby release, remise, and forever quit claim unto JAMES FISCHER, all right, title and interest in the following Mining Claims in Yavapai County State of Arizona, Black Canyon Mining District and described as follows:

Claim Name	Book	Page	Claim Number
BIG BEND #10	3162	862	AMC - 338814
BIG BEND #11	3162	863	AMC - 338815
BIG BEND #12	3162	864	AMC - 338816

STATE OF ARIZONA }
County of Yavapai } ss


RICHARD MELICK
(Grantor)

Richard Melick
(Signature of Grantor)

Subscribed and sworn to before me this
18th day of August 2008

Cecilia N. Hughes
(Notary Public)

Dec. 25, 2011
(Date Commission Expires)



STATE OF ARIZONA }
County of Yavapai } ss

JAMES FISCHER
(Grantee)


James Fischer
(Signature of Grantee)

Subscribed and sworn to before me this
18 day of August 2008

John
(Notary Public)

3/31/12
(Date Commission Expires)

3 CLAIMS
\$30.00 EKG



RECEIVED
B.L.M. AZ STATE OFFICE
2008 AUG 18 A 11: 21
PHOENIX, ARIZONA

United States Department of the Interior
Bureau of Land Management
BUSINESS & SUPPORT SVCS DIV
ONE N CENTRAL AVE SUITE 800
PHOENIX, AZ 85004 -4427
Phone: (602) 417-9200

Receipt

No: 1763677

Transaction #: 1821257**Date of Transaction:** 08/18/2008

CUSTOMER: RICHARD D MELICK
587 S TERRACE RD
CHANDLER, AZ 85226

LINE #	QTY	DESCRIPTION	REMARKS	UNIT PRICE	TOTAL
1	1.00	LOCATABLE MINERALS / MINING CLAIMS-NOT NEW-UNADJUD, ONE AUTH NO. ONLY / MINING CLAIM MONEY RECEIVED (455) CASES: AMC334171/\$70.00	TRNF (7)	- n/a -	70.00
TOTAL:					\$70.00

PAYMENT INFORMATION			
1	AMOUNT:	\$70.00	POSTMARKED: N/A
	TYPE:	CASH	RECEIVED: 08/18/2008
	NAME:	MELICK, RICHARD D 587 S TERRACE RD CHANDLER AZ 85226	

REMARKS

This receipt was generated by the automated BLM Collections and Billing System and is a paper representation of a portion of the official electronic record contained therein.

When recorded mail to:

RICHARD MELICK
587 S. TERRACE RD.
CHANDLER, AZ 85226

Amc 334468
Amc 334171
Amc 334874

QUIT CLAIM DEED

KNOW ALL MEN BY THESE PRESENTS:

That I WILLIAM E. KRAUSE, JR. the undersigned, for Ten (10) Dollars, and other valuable considerations, do hereby release, remise, and forever quit claim unto RICHARD MELICK, all right, title and interest in the following Mining Claims in Yavapai County State of Arizona, Black Canyon Mining District and described as follows:

Claim Name	Book	Page	Claim Number
GUNSIGHT # 2	2990	948	AMC- 334171
GUNSIGHT # 3	2990	983	AMC- 334471
GUNSIGHT # 4	3034	955	AMC- 334874
GUNSIGHT # 5	3034	956	AMC- 334875

STATE OF ARIZONA }
County of Yavapai } ss

Subscribed and sworn to before me this
16th day of AUGUST 2006

WILLIAM E. KRAUSE, JR.
(Grantor)

Donna L. Munch
(Notary Public)
DONNA L. MUNCH

Wm. E. Krause Jr.
(Signature of Grantor)

NOTARY PUBLIC OF NEW JERSEY
MY COMMISSION EXPIRES SEPT 6, 2009
(Date Commission Expires)

STATE OF ARIZONA }
County of Yavapai } ss

Subscribed and sworn to before me this
23rd day of August 2006

RICHARD MELICK
(Grantee)


Cecilia D. Hughes
(Notary Public)

Richard Melick
(Signature of Grantee)

PHOENIX, ARIZONA

Dec. 25 2007
(Date Commission Expires)

RECEIVED
B.L.M. AZ STATE OFFICE
2006 AUG 23 A 9:59



ENTERED INTO COMPUTER
9/25/06 QB

4 claims
*10.00
40.00

United States Department of the Interior

Bureau of Land Management

BUSINESS & SUPPORT SVCS DIV

ONE N CENTRAL AVE

PHOENIX, AZ 85004 -2203

Phone: (602) 417-9200

Receipt

No:

1341557

Transaction #: 1386778

Date of Transaction: 08/23/2006

CUSTOMER: RICHARD D MELICK
587 S TERRACE RD
CHANDLER, AZ 85226

LINE #	QTY	DESCRIPTION	REMARKS	UNIT PRICE	TOTAL
1	1.00	LOCATABLE MINERALS / MINING CLAIMS-NOT NEW-UNADJUD, ONE AUTH NO. ONLY / MINING CLAIM MONEY RECEIVED (455) CASES: AMC334171/\$40.00	TRF (4)	- n/a -	40.00
TOTAL:					\$40.00

PAYMENT INFORMATION			
1	AMOUNT:	\$40.00	POSTMARKED: N/A
	TYPE:	CHECK	RECEIVED: 08/23/2006
	CHECK NO:	3719	
	NAME:	MELICK, RICHARD D 587 S TERRACE RD CHANDLER AZ 85226	

REMARKS

This receipt was generated by the automated BLM Collections and Billing System and is a paper representation of a portion of the official electronic record contained therein.

RECEIVED
BUREAU OF
LAND MANAGEMENT

334468

May 27 10 42 AM '98

ARIZONA
STATE OFFICE
PHOENIX, ARIZONA

RECEIVED
BLM. AZ STATE OFFICE
1998 MAY 13 P 1:12
PHOENIX, ARIZONA

When, recorded mail to:
BARRICK PROPERTIES LLC
4336 E. BECK LN
PHOENIX, AZ 85032

QUIT CLAIM DEED

(JOINT TENANCY)

KNOW ALL MEN BY THESE PRESENTS:

That I TIM WALSH the undersigned, for Ten 10
Dollars, and other valuable considerations, do hereby release,
remise, and forever quitclaim unto Barrick Properties, LLC
his wife,
not as tenants in common and not as community property estate, but as joint
tenants with right of survivorship, all right, title and interest in the
following Mining Claims in Yavapai County State of Arizona, Black Canyon
Mining District and described as follows:

Claim Name	Book	Page	AMC
<u>GOLD BUTTE # 2</u>	<u>3027</u>	<u>745</u>	<u>334469</u>

Township 10 North Range 1 East Sections 24.

The grantees by signing the below evidence their intention to acquire said
premises as joint tenants with the right of survivorship, and not as community
property or as tenants in common.

STATE OF ARIZONA }
County of Yavapai } ss 10 day of April, 1998

TIMOTHY D. WALSH
(Grantor)

[Signature]
(Signature of Grantor)

Julie S. Likewise
(Notary Public)
Timothy D Walsh
Only

(Date Commission Expires)



OFFICIAL SEAL
JULIE S. LIKEWISE
Notary Public - State of Arizona
MARICOPA COUNTY
My Commission Expires Nov. 30, 1997

STATE OF ARIZONA }
County of Yavapai } ss 10 day of April, 1998

BARRICK PROPERTIES LLC
DW BARRICK Mgr.
(Grantee)


[Signature]
(Signature of Grantee)

(Grantee)

(Signature of Grantee)

[Signature]
(Notary Public)

(Date Commission Expires)



MONTE W. BARRIC
Notary Public-Arizc
Maricopa Count
My Commission Exp
April 15, 2001

ENTERED INTO COMPUTER

6/2/98 [Signature]

When, recorded mail to:
BARRICK Properties LLC
4336 E. Beck Ln
Phoenix, AZ 85032

RECEIVED
B.L.M. AZ STATE OFFICE
1998 MAY 13 P 1:12
PHOENIX, ARIZONA

QUIT CLAIM DEED

(JOINT TENANCY)

KNOW ALL MEN BY THESE PRESENTS:

That I TIM WALSH the undersigned, for Ten 10 Dollars, and other valuable considerations, do hereby release, remise, and forever quitclaim unto _____

_____, his wife, not as tenants in common and not as community property estate, but as joint tenants with right of survivorship, all right, title and interest in the following Mining Claims in Yavapai County State of Arizona, Black Canyon Mining District and described as follows:

Claim Name	Book	Page	AMC
GOLD BUTTE # 2	3027	745	334469

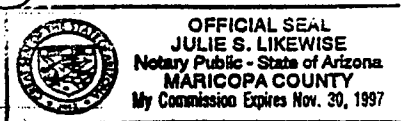
Township 10 North Range 1 East Sections 24.

The grantees by signing the below evidence their intention to acquire said premises as joint tenants with the right of survivorship, and not as community property or as tenants in common.

STATE OF ARIZONA } Subscribed and sworn to before me this
County of Yavapai } ss 10 day of April, 1998

TIMOTHY D WALSH
(Grantor)
[Signature]
(Signature of Grantor)

Julie S. Likewise
(Notary Public)
Timothy D Walsh
Only
(Date Commission Expires)



STATE OF ARIZONA } Subscribed and sworn to before me this
County of Yavapai } ss 10 day of April, 1998

BARRICK PROPERTIES LLC
DW BARRICK Mgr.
(Grantee)

(Grantee)

[Signature]
(Signature of Grantee)

(Signature of Grantee)


[Signature]
(Notary Public)

(Date Commission Expires)

Replacement on top

ENTERED INTO COMPUTER

4/2/98



When recorded mail to:
Barrick Properties, L.L.C.
4336 E. Beck Lane
Phoenix, AZ 85032

334468

RECEIVED
B.L.M. AZ STATE OFFICE
1998 MAY 13 P 1:12
PHOENIX, ARIZONA

QUIT CLAIM DEED (JOINT TENANCY)

KNOW ALL MEN BY THESE PRESENTS:

That I Larry M. Barnett the undersigned, for Ten (10) Dollars, and other valuable considerations, do hereby release, remise, and forever quitclaim unto Barrick Properties, L.L.C., all right, title and interest in the following Mining Claims in Yavapai Copunty State of Arizona, Black Canyon Mining District and described as follows:

Claim Name	Book	Page	AMC
Gold Butte #3	3027	746	334470

Township 11 North, Range 1, East Section(s) 24

STATE OF ARIZONA }
County of Yavapai }ss


Subscribed and sworn to before me this
12 day of MAY, 1998

LARRY M. BARNETT
(Grantor)

[Signature]
(Notary Public)

[Signature]
(Signature of Grantor)

(Date Commission Expires)



STATE OF ARIZONA }
County of Yavapai }ss


Subscribed and sworn to before me this
12 day of MAY, 1998

BARRICK PROPERTIES LLC
DW BARRICK mgr.
(Grantee)

[Signature]
(Notary Public)

[Signature]
(Signature of Grantee)

(Date Commission Expires)



ENTERED INTO COMPUTER
6/2/98

4
JB

RECEIVED
B.L.M. AZ STATE OFFICE
Aug 6 2 02 PM '96
PHOENIX, ARIZONA

334468
334874

When recorded mail to:
WILLIAM E. KRAUSE, JR.
184 WOODS ROAD
SOMERVILLE, N.J. 08876

QUIT CLAIM DEED

KNOW ALL MEN BY THESE PRESENTS:

That I RICHARD D. MELICK the undersigned, for Ten (10) Dollars, and other valuable considerations, do hereby release, remise, and forever quitclaim unto WILLIAM E. KRAUSE JR., all right,

title and interest in the following Mining Claims in Yavapai County State of Arizona, Black Canyon Mining District and described as follows:

Claim Name	Book	Page	
GUNSIGHT # 3	2990	983	AME 334471
GUNSIGHT # 4	3034	955	AME 334874
GUNSIGHT # 5	3034	956	AME 334875
GUNSIGHT # 6	2994	434	AME 334472

Amc 334471
Amc 334874
Amc 334471

Township 11 North Range 1 East Sections 8 + 9


STATE OF ARIZONA }
County of Yavapai } ss 5th day of August, 1994

RICHARD D. MELICK
(Grantor)

Christine Felicetti
(Notary Public)

Richard D. Melick
(Signature of Grantor)

May 11, 1999
(Date Commission Expires)



STATE OF ARIZONA }
County of Yavapai } ss 29th day of JULY, 1994

x Wm. E. Krause Jr.
(Grantee)

Donna L. Nickle
(Notary Public)
DONNA L. NICKLE
NOTARY PUBLIC OF NEW JERSEY
MY COMMISSION EXPIRES SEPT 6, 1999
(Date Commission Expires)

Wm. E. Krause Jr.
(Signature of Grantee)

ENTERED IN COMPUTER

8/7/96 MN

Se

UNITED STATES
DEPARTMENT OF THE INTERIOR
BUREAU OF LAND MANAGEMENT

MAINTENANCE FEE PAYMENT WAIVER CERTIFICATION

FORM APPROVED
OMB NO. 1004-0114
Expires: March 31, 1997

152

This small miner waiver is filed to hold the claims/sites listed below for the assessment year beginning at noon on the first September 1 following the official filing of this form with BLM.

The undersigned owner(s) of the mining claims/sites listed below hereby certify under penalty of 18 U.S.C. 1001 and 43 U.S.C. 1212 that:

1/We control, or will control, ten or fewer mining claims/sites located and maintained on Federal land in the United States of America on the August 31 that is one day before the beginning of the assessment year indicated in line one above.

2/We have/will performed/performed assessment work upon the claims listed below for the current assessment year as of the August 31 indicated in line three above. This work meets the requirements of the General Mining Law of 1872, as amended; the Act of August 10, 1993; and the regulations at 43 CFR 3833 and 3850. Such work will be described on our affidavit of labor.

334468; 334874; 338806

The mining claims and sites for which the above waiver from payment of the maintenance fees is made are:

CLAIM NAME	BLM RECORDATION SERIAL NUMBER
1. GUNSIGHT #3 Amc 334471	Amc 334471 334472
2. GUNSIGHT #4 Amc 334874	Amc 334874 334875
3. GUNSIGHT #5 Amc 334875	Amc 334875
4. GUNSIGHT #6 Amc 334472	334471 334472
5. BIG BEND #2 Amc 338806	Amc 338806-338819
6. BIG BEND #3 Amc 338807	Amc 338806-338819
7. BIG BEND #7 Amc 338811	Amc 338806-338819
8. BIG BEND #8 Amc 338812	Amc 338806-338819
9.	
10.	

All owner(s) of the above mining claims and sites are filing for this waiver.

I/We understand and acknowledge that pursuant to 43 U.S.C. 1212 and 18 U.S.C. 1001, the filing of a false, fictitious, or fraudulent document with the Bureau of Land Management may result in a fine of up to \$10,000, a prison term not to exceed five years, or both.

☒ WILLIAM E. KRAUSE, JR.

(Owner's Name - Please Print)

Wm. E. Krause Jr.

(Owner's Signature)

184 WOODS ROAD

(Street or P.O. Box)

SOMERVILLE

(City)

NJ

(State)

08876

(Zip Code)

(Owner's Name - Please Print)

(Owner's Signature)

(Street or P.O. Box)

(City)

(State)

(Zip Code)

(Owner's Name - Please Print)

(Owner's Signature)

(Street or P.O. Box)

(City)

(State)

(Zip Code)

(Owner's Name - Please Print)

(Owner's Signature)

(Street or P.O. Box)

(City)

(State)

(Zip Code)

(Continued on reverse)

ENTERED IN COMPUTER

(Owner's Name - Please Print)

(Owner's Signature)

(Street or P.O. Box)

(City)

(State)

(Zip Code)

(Owner's Name - Please Print)

(Owner's Signature)

(Street or P.O. Box)

(City)

(State)

(Zip Code)

(Owner's Name - Please Print)

(Owner's Signature)

(Street or P.O. Box)

(City)

(State)

(Zip Code)

(Owner's Name - Please Print)

(Owner's Signature)

(Street or P.O. Box)

(City)

(State)

(Zip Code)

INSTRUCTIONS

1. This certification of waiver from payment of maintenance fees is made under the provisions of the Act of August 10, 1993 (107 Stat. 312 (1993)), and §1744 of Title 43 and §28-28k of Title 30 of the United States Code; and the regulations thereunder (43 CFR 3833 and 3850).
2. This waiver must be filed in advance of the assessment year for which a waiver is sought, but in no event be filed later than the August 31st preceding the assessment year for which the waiver is sought.
3. You must still record your affidavit of assessment work for claims listed and/or Notices of Intention to Hold for any sites listed with the BLM by each December 30th, and the local recording office under State law, as in the past.
4. This waiver must be filed in the BLM State Office where the mining claims are recorded.
5. If the claims and sites are located in more than one State, a separate waiver form must be filed in each State in which they are held. The total number of claims and sites listed on separate waiver forms cannot exceed ten.
6. All claim names and Bureau of Land Management (BLM) serial numbers must be listed for all mining claims and sites for which a waiver is sought.

7. All owners and their addresses must be listed.

8. This waiver form must be signed by all of the owners or their designated agent. If an agent is designated, a statement appointing the agent, must be submitted with this certification, if a designation of agent is not currently on file with the BLM State office where your claims and sites are recorded.

9. Mining claims and sites held by a husband and wife, either jointly or individually, or their children under the age of discretion, shall be counted towards the 10 claim limit. Mining claims and sites held in co-ownership, or by an association of locators, by a partnership, or by a corporation shall be counted towards the 10 claim limit for claimants that have an interest in these entities.

10. Failure to pay the maintenance fee or meet the requirements for waiver from payment of the maintenance fee by any August 31st deadline for the following assessment year shall cause the mining claims and sites to be declared null and void.

NOTICE

The Privacy Act of 1974 and the regulation in 43 CFR 2.48(d) provide that you be furnished the following information in connection with the information required by this certification of exemption from rental fees form.

AUTHORITY: 30 U.S.C. 28-28e; 43 U.S.C. 1201, 1740, and 1744; and the Act of August 10, 1993 (107 Stat. 312); 43 CFR 3833 and 3850.

PRINCIPLE PURPOSE: This information is to be used to verify that the owner(s) of a mining claim has complied with the Act of August 10, 1993 (107 Stat. 312), and is entitled to perform assessment work in lieu of paying the maintenance fee for the mining claims listed on this form.

ROUTINE USE: (1) Adjudication of the claimant(s) certification of waiver from paying the maintenance fee otherwise required by the Act of August 10, 1993 (107 Stat. 312). (2) Disclosure may be made to appropriate Federal agencies when location is made within the agency's geographic area of responsibility. (3) Information from the record and/or the record will be transferred to the appropriate Federal, State, or local agency, or a member of the public in response to a specific request for pertinent information. (4) Information may also be provided to the

Department of Justice or in a proceeding before a court or adjudicative body; or to Federal, State, local or foreign agencies when needed for enforcement of civil or criminal codes or applicable regulations concerning title rights upon the public land.

EFFECT OF NOT PROVIDING INFORMATION: Disclosure of this information is required by the Act of August 10, 1993 (107 Stat. 312) and 43 CFR 3833 for those owner(s) wishing to take the small miners waiver allowed under 43 CFR 3833 and 3850. Failure to supply the information required in this form to support the owner(s) certification of waiver from payment of the otherwise required maintenance fees will result in the waiver being disallowed and the mining claims declared null and void by the Bureau of Land Management (BLM).

The Paperwork Reduction Act of 1980 (44 U.S.C. 3501, et seq.) requires us to tell you that:

This information is being collected to allow the BLM to determine if you qualify for a waiver from the payment of \$100 per mining claim maintenance fee established by the Act of August 10, 1993 (107 Stat. 312) and the implementing regulations at 43 CFR 3833 and 3850. A response to this request is required in accordance with the statute (107 Stat. 312) to retain your benefit.

BURDEN HOURS STATEMENT

Public reporting burden for this form is estimated to average 5 minutes per response, including time to review instructions, gathering and maintaining data, and completing and reviewing the form. Direct comments regarding this burden estimate, or any other aspect of this form, to the Department of the Interior, Bureau of Land Management, Information Collection Clearance Officer (871), 1849 C Street, N.W., Washington, D.C. 20240; and the Office of Management and Budget, Paperwork Reduction Project (1004-0114), Washington, D.C. 20503.

FOR OFFICIAL USE ONLY

PHOENIX, ARIZONA

AUG 6 2 02 PM '96

RECEIVED
BLM AZ STATE OFFICE

UNITED STATES
DEPARTMENT OF THE INTERIOR
BUREAU OF LAND MANAGEMENT

RECEIPT AND ACCOUNTING ADVICE

NO. 2228450 04

TC/AZ 08/06/96

Subject: TRANSFERS (4) - AFFIDAVITS (4) 2 18 12 80.00
Applicant:

RICHARD D. MELICK
587 S. TERRACE RD.
CHANDLER, AZ 85226

Remitter: SAME AS CK. #775
602-940-1138

Assignor:

LEASE MANAGEMENT DATA					<input type="checkbox"/> NEW	<input type="checkbox"/> UPDATE	<input type="checkbox"/> PAYMENT						
ORIGINAL SERIAL NO.	ASG.	TYPE	ST.	CTY.	FUND SYMBOL				ACRES/UNITS	RATE			
AMC 334471, ET AL													
AMOUNT	ANV. DATE	EXP. DATE	BILL CYC.	S/C	DISTRICT	NEXT BILL	MISC. DATA	U of M	ACTUAL UNITS				
ASSIGNMENT SERIAL NO.	ASG.	TYPE	ST.	CTY.	FUND SYMBOL				ACRES/UNITS	RATE			
AMOUNT	ANV. DATE	EXP. DATE	BILL CYC.	S/C	DISTRICT	NEXT BILL	MISC. DATA	U of M	ACTUAL UNITS				
APPLY REMITTANCE					Remarks:								
ACTION	FUND SYMBOL	CTY.	AMOUNT										
FILING FEE													
RENTAL													
UNEARNED													
REFUND													
TOTAL													
AMOUNT DUE				BY:					DATE:				
<input type="checkbox"/> Lease in Escrow? <input type="checkbox"/> KGS? <input type="checkbox"/> Auto Escalates? <input type="checkbox"/> Auto Renew? Of Interest? Operating Rights? Operator Bond Filed?					FOR MMS USE ONLY								
					BILLEE		FOREST REFUGE						
					NUMBER								
					OCS SECTION								
					CODE								

When recorded mail to:
RICHARD D. MELICK
587 S. TERRACE RD.
CHANDLER, AZ, 85226

INDEXED &
MICROFILMED



INSTRUMENT # 9630523
OFFICIAL RECORDS OF
YAVAPAI COUNTY
MARGO W. CARSON
REQUEST OF:
RICHARD MELICK
DATE: 06/03/96 TIME: 13:00
FEE: 5.00 SC: 4.00 PT: 1.00
BOOK 3217 PAGE 495 PAGES: 001

QUIT CLAIM DEED

KNOW ALL MEN BY THESE PRESENTS:

That I JOHN SIMPSON the undersigned, for Ten (10) Dollars, and other valuable considerations, do hereby release, remise, and forever quitclaim unto RICHARD MELICK

, all right, title and interest in the following Mining Claims in Yavapai County State of Arizona, Black Canyon Mining District and described as follows:

Claim Name	Book	Page
------------	------	------

GUNSIGHT #6

2994 434

AMC # ~~33472~~
33472

NO TRANSFER FEE NECESSARY
EXEMPT UNDER ARS-42-1614

Township 11 North Range 1 East Sections 9

STATE OF ARIZONA } Subscribed and sworn to before me this
County of Yavapai } ss _____ day of _____ 1996

JOHN F SIMPSON
(Grantor)

(Notary Public)

John F Simpson
(Signature of Grantor)

(Date Commission Expires)

STATE OF ARIZONA } Subscribed and sworn to before me this
County of Yavapai } ss _____ day of _____, 1996

RICHARD D. MELICK
(Grantee)

(Notary Public)

RICHARD
Richard D. melick
(Signature of Grantee)

(Date Commission Expires)

STATE OF ARIZONA } Subscribed and sworn to before me this
County of Yavapai } ss 3RD day of JUNE, 1996

(Grantee)

Cynthia M Bowling
(Notary Public)

My Commission Expires July 20, 1996

(Date Commission Expires)

(Signature of Grantee)

ENTERED IN COMPUTER

7/31/96

MH

BOO

BOOK 3249 PAGE 964



RECEIVED
B.L.M. AZ STATE OFFICE
JUL 26 3 22 PM '96
PHOENIX, ARIZONA

SEAL

Recorded at the Request of:

When Recorded, Mail to:

RICHARD D. MELICK
587 S. TERRACE RD
CHANDLER, AZ. 85226

THIS IS A CONFORMED COPY OF INSTRUMENT

RECORDED IN BOOK 3249

PAGE 963-964 DATE 7/26/96 TIME 11:10

MARGO W. CARSON, RECORDER

Jane C. Delante DEPUTY

BK	FEE
	\$3
MP	\$4
PCL	\$5
	\$1
	\$76

Quit Claim Deed

*This document is being Rerecorded for the sole
purpose of correcting A.M.C. No.*

RECEIVED
S.L.M. AZ STATE OFFICE
JUL 26 3 22 PM '96
PHOENIX, ARIZONA

BOOK 3249 PAGE 963

UNITED STATES
DEPARTMENT OF THE INTERIOR
BUREAU OF LAND MANAGEMENT

RECEIPT AND ACCOUNTING ADVICE

NO. 2228673

214

SM/AZ

07/26/96

Subject:

TRANSFER OF INTEREST (1)

1 18 12

5. 212

Applicant:

RICHARD MELICK
587 S. TERRACE RD.
CHANDLER, AZ 85226

Remitter: SAME - CASH

Assignor:

LEASE MANAGEMENT DATA										<input type="checkbox"/> NEW		<input type="checkbox"/> UPDATE		<input type="checkbox"/> PAYMENT																	
ORIGINAL SERIAL NO.				ASG.		TYPE		ST.		CTY.		FUND SYMBOL				ACRES/UNITS		RATE													
AMC 334472																															
AMOUNT		ANV. DATE		EXP. DATE		BILL CYC.		S/C		DISTRICT		NEXT BILL		MISC. DATA		U of M		ACTUAL UNITS													
ASSIGNMENT SERIAL NO.				ASG.		TYPE		ST.		CTY.		FUND SYMBOL				ACRES/UNITS		RATE													
AMOUNT		ANV. DATE		EXP. DATE		BILL CYC.		S/C		DISTRICT		NEXT BILL		MISC. DATA		U of M		ACTUAL UNITS													
APPLY REMITTANCE										<div style="display: flex; justify-content: space-between;"> <div> <p>Remarks:</p> <p>BY: _____</p> <p>DATE: _____</p> </div> </div>																					
ACTION		FUND SYMBOL				CTY.		AMOUNT																							
FILING FEE																															
RENTAL																															
UNEARNED																															
REFUND																															
TOTAL																															
AMOUNT DUE																															
<div style="display: flex; justify-content: space-between;"> <div> <input type="checkbox"/> Lease in Escrow? <input type="checkbox"/> KGS? <input type="checkbox"/> Auto Escalates? <input type="checkbox"/> Auto Renew? </div> <div> Of Interest? Operating Rights? Operator Bond Filed? </div> </div>										<div style="text-align: center; border-bottom: 1px solid black; margin-bottom: 5px;"> FOR MMS USE ONLY </div> <table style="width: 100%; border-collapse: collapse;"> <tr> <td style="width: 33%; border-bottom: 1px solid black;">BILLEE</td> <td style="width: 33%; border-bottom: 1px solid black;"></td> <td style="width: 33%; border-bottom: 1px solid black;">FOREST REFUGE</td> </tr> <tr> <td style="border-bottom: 1px solid black;">NUMBER</td> <td style="border-bottom: 1px solid black;"></td> <td style="border-bottom: 1px solid black;"></td> </tr> <tr> <td style="border-bottom: 1px solid black;">OCS SECTION</td> <td style="border-bottom: 1px solid black;"></td> <td style="border-bottom: 1px solid black;"></td> </tr> <tr> <td style="border-bottom: 1px solid black;">CODE</td> <td style="border-bottom: 1px solid black;"></td> <td style="border-bottom: 1px solid black;"></td> </tr> </table>										BILLEE		FOREST REFUGE	NUMBER			OCS SECTION			CODE		
BILLEE		FOREST REFUGE																													
NUMBER																															
OCS SECTION																															
CODE																															

When recorded mail to:
JERRY REINHART
1811 N. DEERCROSSING
FLAGSTAFF AZ 86004

BK	FEE
MAP	\$1
PCL	\$5
	\$1
	\$10

QUIT CLAIM DEED

KNOW ALL MEN BY THESE PRESENTS:

That I KEVIN GILLETTE the undersigned, for Ten (10) Dollars, and other valuable considerations, do hereby release, remise, and forever quitclaim unto JERRY REINHART 1811 N. DEERCROSSING FLAGSTAFF AZ. 86004, all right, title and interest in the following Mining Claims in Yavapai County State of Arizona, Black Canyon Mining District and described as follows:

Claim Name	Book	Page	AMC
GOLD BUTTE # 1	3027	744	334468

Township 11 North Range 1 East Sections 24

STATE OF ARIZONA }
County of Yavapai } ss Subscribed and sworn to before me this
27th day of FEB 1996

KEVIN GILLETTE

(Grantor)

[Signature]
(Signature of Grantor)

[Signature]
(Notary Public)

9-29-98
(Date Commission Expires)

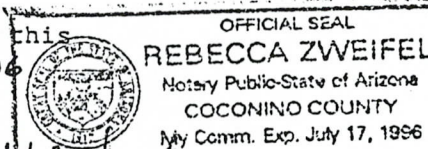
STATE OF ARIZONA }
County of ~~Yavapai~~ } ss Coconino
26 day of February 1996

X Jerry Reinhart
(Grantee)

X [Signature]
(Signature of Grantee)

[Signature]
(Notary Public)

7-17-96
(Date Commission Expires)



STATE OF ARIZONA }
County of Yavapai } ss _____ day of _____, 1996

(Grantee)

(Signature of Grantee)

(Notary Public)

(Date Commission Expires)

PHOENIX, ARIZONA

MAY 28 11:50 AM '96

RECEIVED
B.L.M. AZ STATE OFFICE

ENTERED IN COMPUTER

6/11/96 MTH

BOOK 3162 PAGE 852

UNITED STATES
DEPARTMENT OF THE INTERIOR
BUREAU OF LAND MANAGEMENT

RECEIPT AND ACCOUNTING ADVICE

NO. 2228014

SM/AZ

05/28/96

Subject: TRANSFER OF INTEREST (1)

1 5 12

5.00

Applicant:

KEVIN GILLETTE
HC 34 BOX 5072
MAYER, AZ 86333

SAME - CASH

Remitter:

Assignor:

LEASE MANAGEMENT DATA										<input type="checkbox"/> NEW	<input type="checkbox"/> UPDATE	<input type="checkbox"/> PAYMENT
ORIGINAL SERIAL NO.	ASG.	TYPE	ST.	CTY.	FUND SYMBOL				ACRES/UNITS	RATE		
AMC 334468												
AMOUNT	ANV. DATE	EXP. DATE	BILL CYC.	S/C	DISTRICT	NEXT BILL	MISC. DATA	U of M	ACTUAL UNITS			
ASSIGNMENT SERIAL NO.	ASG.	TYPE	ST.	CTY.	FUND SYMBOL				ACRES/UNITS	RATE		
AMOUNT	ANV. DATE	EXP. DATE	BILL CYC.	S/C	DISTRICT	NEXT BILL	MISC. DATA	U of M	ACTUAL UNITS			
APPLY REMITTANCE												
ACTION	FUND SYMBOL		CTY.	AMOUNT		Remarks:						
FILING FEE												
RENTAL												
UNEARNED												
REFUND												
TOTAL												
AMOUNT DUE												
<input type="checkbox"/> Lease in Escrow? <input type="checkbox"/> KGS? <input type="checkbox"/> Auto Escalates? <input type="checkbox"/> Auto Renew?						Of Interest? Operating Rights? Operator Bond Filed?						
FOR MMS USE ONLY												
BILLEE		NUMBER		FOREST REFUGE								
OCS SECTION		CODE										

When recorded mail to:
TIMOTHY D. WALSH
4528 E. MONTECITO AVE.
PHOENIX AZ. 85018

QUIT CLAIM DEED

KNOW ALL MEN BY THESE PRESENTS:

That I KEVIN GILLETTE the undersigned, for Ten (10) Dollars, and other valuable considerations, do hereby release, remise, and forever quitclaim unto TIMOTHY D. WALSH

, all right, title and interest in the following Mining Claims in Yavapai County State of Arizona, Black Canyon Mining District and described as follows:

Claim Name	Book	Page	AMC
GOLD BUTTE #2	3027	745	334469

Township North Range East Sections

STATE OF ARIZONA }
County of Yavapai } ss 22ND day of OCT, 1995

KEVIN GILLETTE

(Grantor)

Kevin Gillette

(Signature of Grantor)

David J. Bailey
(Notary Public)

9-29-98

(Date Commission Expires)

STATE OF ARIZONA }
County of Yavapai } ss 22ND day of OCT, 1995

TIMOTHY D. WALSH

(Grantee)

Timothy D. Walsh
(Signature of Grantee)

David J. Bailey
(Notary Public)

9-29-98

(Date Commission Expires)

PHOENIX, ARIZONA

RECEIVED
B.L.M. AZ STATE OFFICE
NOV 20 11 23 AM '95

ENTERED IN COMPUTER

2/12/96 MNH

When recorded mail to:
LARRY BARNETT
4336 E. BECK LANE
PHOENIX AZ 85032

QUIT CLAIM DEED

KNOW ALL MEN BY THESE PRESENTS:

That I KEVIN GILLETTE the undersigned, for Ten (10) Dollars, and other valuable considerations, do hereby release, remise, and forever quitclaim unto LARRY BARNETT

_____ all right, title and interest in the following Mining Claims in Yavapai County State of Arizona, Black Canyon Mining District and described as follows:

Claim Name	Book	Page
GOLD BUTTE #3	3027	746
		AMC# 334470

Township North Range East Sections

STATE OF ARIZONA } Subscribed and sworn to before me this
County of Yavapai } ss 8th day of NOV 1995

KEVIN GILLETTE

(Grantor)

E. J. D. Dwyer
(Notary Public)

Kevin P. Gillette
(Signature of Grantor)

(Date Commission Expires)

STATE OF ARIZONA } Subscribed and sworn to before me this
County of Yavapai } ss 27th day of October 1995

LARRY M BARNETT
(Grantee)

Gladys Wilson
(Notary Public)

Larry M Barnett
(Signature of Grantee)

My Commission Expires Feb. 13, 1996

(Date Commission Expires)

STATE OF ARIZONA } Subscribed and sworn to before me this
County of Yavapai } ss _____ day of _____, 1994

(Grantee)

(Notary Public)

(Signature of Grantee)

(Date Commission Expires)

PHOENIX, ARIZONA

NOV 20 11 23 AM '95

RECEIVED
BLM AZ STATE OFFICE

UNITED STATES
DEPARTMENT OF THE INTERIOR
BUREAU OF LAND MANAGEMENT

RECEIPT AND ACCOUNTING ADVICE

NO. 2190002

24

TC/AZ

11/28/95

Subject: TRANSFER OF INTEREST (6)

1 5 12

30.00

Applicant:

KEVIN GILLETTE
H.C. 34 BOX 5072
MAYER, AZ 86333

SAME AS CASH

Remitter:

Assignor:

LEASE MANAGEMENT DATA										<input type="checkbox"/> NEW	<input type="checkbox"/> UPDATE	<input type="checkbox"/> PAYMENT
ORIGINAL SERIAL NO.		ASG.	TYPE	ST.	CTY.	FUND SYMBOL			ACRES/UNITS	RATE		
AMC 334469, ET AL												
AMOUNT	ANV. DATE	EXP. DATE	BILL CYC.	S/C	DISTRICT	NEXT BILL	MISC. DATA	U of M	ACTUAL UNITS			
ASSIGNMENT SERIAL NO.		ASG.	TYPE	ST.	CTY.	FUND SYMBOL			ACRES/UNITS	RATE		
AMOUNT	ANV. DATE	EXP. DATE	BILL CYC.	S/C	DISTRICT	NEXT BILL	MISC. DATA	U of M	ACTUAL UNITS			
APPLY REMITTANCE						Remarks:						
ACTION	FUND SYMBOL	CTY.	AMOUNT									
FILING FEE												
RENTAL												
UNEARNED												
REFUND												
TOTAL												
AMOUNT DUE												
<input type="checkbox"/> Lease in Escrow? <input type="checkbox"/> KGS? <input type="checkbox"/> Auto Escalates? <input type="checkbox"/> Auto Renew?						FOR MMS USE ONLY						
Of Interest? Operating Rights? Operator Bond Filed?						BILLEE NUMBER		FOREST REFUGE				
						OCS SECTION						
						CODE						

INDEXED &
MICROFILMED

When recorded mail to:

John Simpson
P.O. Box 191

DEWEY, AZ. 86327



INSTRUMENT # 9531627
OFFICIAL RECORDS OF
YAVAPAI COUNTY
MARGO W. CARSON
REQUEST OF:

GERALD ARNETT

DATE: 06/26/95 TIME: 13:50

FEE: 5.00 SC: 4.00 PT: 1.00

BOOK 3034 PAGE 961 PAGES: 001

BK	FEE
MAP	\$4
PCL	\$5
	\$1
	\$100

QUIT CLAIM DEED

334468

KNOW ALL MEN BY THESE PRESENTS:

That I KEVIN GILLETTE the undersigned, for Ten (10) Dollars, and other valuable considerations, do hereby release, remise, and forever quitclaim unto John Simpson

, all right, title and interest in the following Mining Claims in Yavapai County State of Arizona, Black Canyon Mining District and described as follows:

Claim Name	Book	Page	Amc#
GUNSIGHT # 6	2994	434	33472 334472

Township 11 North Range 1 East Sections 9

NO TRANSFER FEE NECESSARY
EXEMPT UNDER ARS-42-1614

STATE OF ARIZONA }
County of Yavapai } ss 10 day of JUNE, 1995

(Grantor)

Kevin Gillette
(Signature of Grantor)

(Notary Public)

My Commission Expires Mar. 14, 1996

(Date Commission Expires)

STATE OF ARIZONA }
County of Yavapai } ss 10 day of June, 1995

JOHN Simpson
(Grantee)

John F. Ling
(Signature of Grantee)

Peter A. Eastman
(Notary Public)

OFFICIAL SEAL
PETER A. EASTMAN
Notary Public
Arizona

Jan. 29, 1999
(Date Commission Expires)

RECEIVED
BLM AZ STATE OFFICE
AUG 24 12 38 PM '95

ENTERED IN COMPUTER

8/25/95 MHA

BOOK 3034 PAGE 961

UNITED STATES
DEPARTMENT OF THE INTERIOR
BUREAU OF LAND MANAGEMENT

RECEIPT AND ACCOUNTING ADVICE

NO. **2147875** 04

WB/AZ

08/24/95

Subject: TRANSFER OF INTEREST (8)

1 48 12

40.00

Applicant:

KEVIN GILLETTE
HC-34 BOX 5072
MAYER AZ. 86333

Remitter: SAME CASH

Assignor:

LEASE MANAGEMENT DATA										<input type="checkbox"/> NEW	<input type="checkbox"/> UPDATE	<input type="checkbox"/> PAYMENT
ORIGINAL SERIAL NO.	ASG.	TYPE	ST.	CTY.	FUND SYMBOL				ACRES/UNITS	RATE		
AMC 312543, ET AL												
AMOUNT	ANV. DATE	EXP. DATE	BILL CYC.	S/C	DISTRICT	NEXT BILL	MISC. DATA	U of M	ACTUAL UNITS			
ASSIGNMENT SERIAL NO.	ASG.	TYPE	ST.	CTY.	FUND SYMBOL				ACRES/UNITS	RATE		
AMOUNT	ANV. DATE	EXP. DATE	BILL CYC.	S/C	DISTRICT	NEXT BILL	MISC. DATA	U of M	ACTUAL UNITS			
APPLY REMITTANCE										Remarks: 334472		
ACTION	FUND SYMBOL	CTY.	AMOUNT									
FILING FEE												
RENTAL												
UNEARNED												
REFUND												
TOTAL												
AMOUNT DUE												
<input type="checkbox"/> Lease in Escrow? <input type="checkbox"/> KGS? <input type="checkbox"/> Auto Escalates? <input type="checkbox"/> Auto Renew?										BY: DATE:		
Of Interest? Operating Rights? Operator Bond Filed?										FOR MMS USE ONLY		
										BILLEE	FOREST REFUGE	
										NUMBER		
										OCS SECTION		
										CODE		

RECORDED 7/6/95

YAVAPAI COUNTY

When recorded mail to:
RICHARD MELICK
587 S. TERRACE RD.
CHANDLER AZ 85226

QUIT CLAIM DEED

KNOW ALL MEN BY THESE PRESENTS:

That I KEVIN GILLETTE the undersigned, for Ten (10) Dollars, and other valuable considerations, do hereby release, remise, and forever quitclaim unto RICHARD MELICK

all right, title and interest in the following Mining Claims in Yavapai County State of Arizona, Black Canyon Mining District and described as follows:

Claim Name	Book	Page	
GUNSIGHT # 3	2990	983	AMC 334471

Township 11 North Range 1 East Sections 9

STATE OF ARIZONA }
County of Yavapai }ss

Subscribed and sworn to before me this
10th day of JUNE, 1995

KEVIN GILLETTE

(Grantor)

[Signature]
(Signature of Grantor)

(Notary Public)

(Date Commission Expires)

STATE OF ARIZONA }


County of MARICOPA }ss

Subscribed and sworn to before me this
29 day of June, 1995

RICHARD D. MELICK

(Grantee)

[Signature]
(Signature of Grantee)



(Date Commission Expires)

STATE OF ARIZONA }

County of Yavapai }ss

Subscribed and sworn to before me this
____ day of _____, 1994

(Grantee)

(Notary Public)

(Signature of Grantee)

(Date Commission Expires)

ENTERED IN COMPUTER

7/21/95 HLL 56/11/1
[Signature]

RECEIVED
BLM AZ STATE OFFICE
JUL 13 9 27 AM '95

UNITED STATES
DEPARTMENT OF THE INTERIOR
BUREAU OF LAND MANAGEMENT

RECEIPT AND ACCOUNTING ADVICE

NO. **2147242**

04

SM/AZ

07/13/95

Subject: TRANSFER OF INTEREST (4)

1 5 12

20.00

Applicant:

KEVIN GILLETTE
HC-34 BOX 5072
MAYER, AZ 86333

SAME - CASH

Remitter:

Assignor:

LEASE MANAGEMENT DATA										<input type="checkbox"/> NEW	<input type="checkbox"/> UPDATE	<input type="checkbox"/> PAYMENT
ORIGINAL SERIAL NO.	ASG.	TYPE	ST.	CTY.	FUND SYMBOL				ACRES/UNITS	RATE		
AMC 334173, ET AL												
AMOUNT	ANV. DATE	EXP. DATE	BILL CYC.	S/C	DISTRICT	NEXT BILL	MISC. DATA	U of M	ACTUAL UNITS			
ASSIGNMENT SERIAL NO.	ASG.	TYPE	ST.	CTY.	FUND SYMBOL				ACRES/UNITS	RATE		
AMOUNT	ANV. DATE	EXP. DATE	BILL CYC.	S/C	DISTRICT	NEXT BILL	MISC. DATA	U of M	ACTUAL UNITS			

APPLY REMITTANCE			
ACTION	FUND SYMBOL	CTY.	AMOUNT
FILING FEE			
RENTAL			
UNEARNED			
REFUND			
TOTAL			
AMOUNT DUE			

Remarks:

334173
334471
334874
334875

BY:

DATE:

<input type="checkbox"/> Lease in Escrow?	Of Interest?
<input type="checkbox"/> KGS?	Operating Rights?
<input type="checkbox"/> Auto Escalates?	Operator
<input type="checkbox"/> Auto Renew?	Bond Filed?

FOR MMS USE ONLY

BILLEE	FOREST REFUGE
NUMBER	
OCS SECTION	
CODE	

NOTICE!!

These documents have been scanned!

Do not place un-scanned documents beneath this notice!

Do not remove this notice from this file!

GPO Jacket No. 560-102
Print Order 61540
Rise Business Services, LLC
Job=AZ15 7/15/2019



Box Number= AZ15165



Claim Begin-End: AMC334468-AMC334472

4 Annual Filings



AZ15165-5

AMC334171-AMC335144

UNITED STATES
DEPARTMENT OF THE INTERIOR
BUREAU OF LAND MANAGEMENT

MAINTENANCE FEE WAIVER CERTIFICATION

SEE INSTRUCTIONS ON PAGE 2

FORM APPROVED
OMB NO. 1004-0114
Expires: January 31, 2020

334171
334468
334874

132

1. This small miner waiver is filed for the assessment year beginning on September 1, 2019 and ending on September 1, 2020.
2. The undersigned and all related parties owned ten or fewer mining claims, mill, or tunnel sites located and maintained on Federal lands in the United States of America on September 1, 2019.
3. The undersigned have performed the assessment work required by law for each mining claim listed prior to filing this waiver and understand that by filing this form, the undersigned must file an affidavit of assessment work with the Bureau of Land Management (BLM) by the December 30th following the filing of this waiver.
4. The undersigned understand that if the assessment work obligation has not yet come due under 30 U.S.C. 28 (for those claims in their first assessment year only), a notice of intent to hold reciting this condition must be recorded by the December 30th following the filing of this waiver.
5. The undersigned understand that mill and tunnel sites may also be listed on this waiver and be waived from payment of the maintenance fee, and that a notice of intent to hold for these sites is required to be filed with the BLM by the December 30th following the filing of this waiver.
6. The undersigned understand and acknowledge that pursuant to 43 U.S.C. 1212 and 18 U.S.C. 1001, the filing or recording of a false, fictitious, or fraudulent document with the BLM may result in a fine of up to \$250,000, a prison term not to exceed five years, or both.
7. The mining claims, mill or tunnel sites for which this waiver from payment of the maintenance fees is requested are:

CLAIM OR SITE NAME	BLM RECORDATION SERIAL NUMBER
1. Gunsight #2	AMC-334171
2. Gunsight #3	AMC-334471
3. Gunsight #4	AMC-334874
4. Gunsight #5	AMC-334875
5.	
6.	
7.	
8.	
9.	
10.	

The owner(s) (claimants) of the above mining claims and sites are:

James Fischer

(Owner's Name - Please Print)

P.O. Box 5580

(Owner's Mailing Address)

Mesa

(City)

AZ

(State)

85211

(Zip Code)

J. Fischer

(Owner's Signature)

(Owner's Name - Please Print)

(Owner's Mailing Address)

(Owner's Signature)

(City)

(State)

(Zip Code)

(Owner's Name - Please Print)

(Owner's Mailing Address)

(Owner's Signature)

(City)

(State)

(Zip Code)

(Owner's Name - Please Print)

(Owner's Mailing Address)


(Owner's Signature)

(City)

(State)

(Zip Code)

(Continued on page 2)



4530060 NW

2019 AUG 12 A 10:18
RECEIVED
STATE OFFICE
HOENIK, ARIZONA

UNITED STATES
DEPARTMENT OF THE INTERIOR
BUREAU OF LAND MANAGEMENT
MAINTENANCE FEE WAIVER CERTIFICATION

147.84

334171
334874

FORM APPROVED
OMB NO. 1004-0114

Expires:

AMC 334468

SEE INSTRUCTIONS ON PAGE 2

1. This small miner waiver is filed for the assessment year beginning on September 1, 2018 and ending on September 1, 2019.
2. The undersigned and all related parties owned ten or fewer mining claims, mill, or tunnel sites located and maintained on Federal lands in the United States of America on September 1, 2018.
3. The undersigned have performed the assessment work required by law for each mining claim listed prior to filing this waiver and understand that by filing this form, the undersigned must file an affidavit of assessment work with the Bureau of Land Management (BLM) by the December 30th following the filing of this waiver.
4. The undersigned understand that if the assessment work obligation has not yet come due under 30 U.S.C. 28 (for those claims in their first assessment year only), a notice of intent to hold reciting this condition must be recorded by the December 30th following the filing of this waiver.
5. The undersigned understand that mill and tunnel sites may also be listed on this waiver and be waived from payment of the maintenance fee, and that a notice of intent to hold for these sites is required to be filed with the BLM by the December 30th following the filing of this waiver.
6. The undersigned understand and acknowledge that pursuant to 43 U.S.C. 1212 and 18 U.S.C. 1001, the filing or recording of a false, fictitious, or fraudulent document with the BLM may result in a fine of up to \$250,000, a prison term not to exceed five years, or both.
7. The mining claims, mill or tunnel sites for which this waiver from payment of the maintenance fees is requested are:

CLAIM OR SITE NAME	BLM RECORDATION SERIAL NUMBER
1. Gunsight #2	AMC-334171
2. Gunsight #3	AMC-334471
3. Gunsight #4	AMC-334874
4. Gunsight #5	AMC-334875
5.	
6.	
7.	
8.	
9.	
10.	

The owner(s) (claimants) of the above mining claims and sites are:

40x James Fischer

(Owner's Name - Please Print)
P.O. Box 5580
(Owner's Mailing Address)

(Owner's Signature)
Mesa AZ 85211
(City) (State) (Zip Code)

(Owner's Name - Please Print)
(Owner's Mailing Address)

(Owner's Signature)
(City) (State) (Zip Code)

(Owner's Name - Please Print)
(Owner's Mailing Address)

(Owner's Signature)
(City) (State) (Zip Code)

(Owner's Name - Please Print)
(Owner's Mailing Address)

(Owner's Signature)
(City) (State) (Zip Code)

(Continued on page 2)

PHOENIX, ARIZONA

2018 AUG - 6 - 10:17

RECEIVED

ENTERED INTO COMPUTER

AK 483 - Exp Date Not shown on Form
9/25/18 PER AMY D. - DO NOT SEND
A LTR FOR THIS WVR - THERE MAY HAVE BEEN
A GLITCH WHEN THIS FORM PRINTED W/OUT THE EXP
DATE. AK 247 REMOVED. PB

03/11/18

(Owner's Name - Please Print)	(Owner's Signature)		
(Owner's Mailing Address)	(City)	(State)	(Zip Code)
(Owner's Name - Please Print)	(Owner's Signature)		
(Owner's Mailing Address)	(City)	(State)	(Zip Code)
(Owner's Name - Please Print)	(Owner's Signature)		
(Owner's Mailing Address)	(City)	(State)	(Zip Code)
(Owner's Name - Please Print)	(Owner's Signature)		
(Owner's Mailing Address)	(City)	(State)	(Zip Code)

18 U.S.C. 1001 and 43 U.S.C. 1212 make it a crime for any person knowingly and willfully to make to any department or agency of the United States any false, fictitious or fraudulent statements or representations as to any matter within its jurisdiction.

INSTRUCTIONS

1. This certification is made under the provisions of 43 U.S.C. § 1744 and 30 U.S.C. §28-28k and the regulations thereunder (43 CFR Part 3830).
2. The claimant(s) must fill in the dates in paragraph 1 for the beginning and ending of the assessment year for which this waiver is sought.
3. The claimant(s) must fill in the date in paragraph 2 for the beginning of the assessment year for which this waiver is sought.
4. All claim and site names and BLM serial numbers must be listed for the mining claims, mill sites, and tunnel sites for which the waiver is sought.
5. All owners of the mining claims, mill sites, and tunnel sites and their addresses must be given.
6. This waiver form must be signed by all the claimants or their designated agent, in original form. If an agent is designated, a notarized designation of agent, signed by all of the claimants with proper address given, must be submitted with this waiver.
7. This form must be filed no later than September 1st for the upcoming assessment year in the BLM State Office where the mining claims or sites are recorded, or the waiver cannot be granted by the BLM. (Example: To obtain a waiver for the assessment year 2012, which begins on September 1, 2011, you must qualify for and file for a waiver no later than September 1, 2011, in the proper BLM State Office.)
8. For all mining claims which require assessment work, you must record an affidavit of labor on or before the December 30th immediately following the filing of this waiver. For all other mining claims or sites waived, you must record a notice of intent to hold on or before the December 30th immediately following the filing of this waiver.
9. Mill and tunnel sites may also be listed on this waiver and be waived from payment of the maintenance fee. A notice of intent to hold for these sites is required to be filed by the December 30th following the filing of this waiver.

PHOENIX, ARIZONA

2018 AUG - 6 A 10: 17

RECEIVED

BLM AZ STATE OFFICE

UNITED STATES
DEPARTMENT OF THE INTERIOR
BUREAU OF LAND MANAGEMENT

AFFIDAVIT OF ANNUAL ASSESSMENT WORK

FORM APPROVED
OMB NO.: 1004-0114
Expires: January 31, 2020

334171
334468
334874

WHEN RECORDED, MAIL DOCUMENT TO:

NAME: James Fischer

ADDRESS: P.O. Box 5580

CITY, STATE, ZIP: Mesa, AZ 85211

FOR COUNTY RECORDER'S USE

No. of Claims 4

x \$10/claim

Total due BLM \$ 40.00

Rec 4227684

TO ALL WHOM IT MAY CONCERN:

1. The undersigned certifies that at least \$100 per claim was expended for development, labor and improvements, or equivalent value added, as the annual assessment work for the assessment year ending September 1, 2018 for the following contiguous unpatented mining claim(s), located in the County of Yavapai, in the State of Arizona.

BLM Serial No.	Name of Claim	Tp Rg Sec Mer				County Recordation Book and Page No.	Co. Recording Date
		Example: 13N 5E 14 MDM					
334171	Gunsight #2	11N	1E	9			
334471	Gunsight #3	11N	1E	9			
334874	Gunsight #4	11N	1E	9			
334875	Gunsight #5	11N	1E	9			

(Continued on page 2)

PHOENIX, ARIZONA

2018 AUG - 6 A 10 11

ENTERED
AUG 07 2018
BY: RAM

2. Type of labor and improvements (specify what was done and give the total value for that labor and improvement to show at least \$100 for each claim). If a geological, geochemical, or geophysical survey was performed, as per 30 U.S.C. 28-1, reference the title of the report of survey, give cost and date of the survey and report, and indicate it was filed with the County Recorder:

Description of Work Performed	Value of Work Performed	Date Work Was Performed
Stream sediment sampling, Road work, Check claim markers	\$475	January 2018

3. Name and mailing address of each person who performed the labor and improvements:

Name (please print)

James Fischer

Rich Melick

Current Mailing Address (please print)

P.O. Box 5580, Mesa, AZ 85211

587 S. Terrace Rd., Chandler, AZ 85226

4. Name and mailing address of each person who holds and claims the subject mining claim(s) for the valuable minerals contained therein. Be sure to indicate if there is a change of address:

Name (please print)

Current Mailing Address (please print)

5. The undersigned testifies that on the date of March, 2012, all monuments required by law were erected upon the subject claim(s), and all notices required by law were posted on the subject claim(s) or copies thereof were in place, and at said date, each corner monument bore or contained

PHOENIX, ARIZONA

2016 AUG - 6 - 910Z

markings sufficient to appropriately designate the corner of the claim to which it pertains and the name of the claim(s).

I hereby certify under penalty of perjury under the laws of the State of ARIZONA that the foregoing statements are true and correct:

[Signature]
(Signature of person responsible for above statement)

Date: 7/30/18

Title 18 U.S.C. 1001 and 43 U.S.C. 1212 make it a crime for any person knowingly and willfully to make to any department or agency of the United States any false, fictitious or fraudulent statements or representations as to any matter within its jurisdiction.

Notary Block

SUBSCRIBED AND SWORN TO before me, this 30th day of July, 2018

By: [Signature]
(Signature of Affiant)

Title: Notary

My Commission Expires: 11/30/2021



Kristofer Ayres
Notary Public

Maricopa County, Arizona
My Comm. Expires 11-30-2021

INSTRUCTIONS

1. This is an optional form that may be used to satisfy the requirements for the Bureau of Land Management (BLM) under the provisions of 43 U.S.C. §1744 and 30 U.S.C. §28-28d and the regulations thereunder (43 CFR part 3835). Since local and State laws may vary, you should contact your local and State agencies where the claims are located to ensure all applicable laws and requirements are satisfied.
2. The claimant(s) must fill in the date in paragraph 1 for the applicable assessment year and the county and state where the claims are located.
3. All claim names, BLM serial numbers, legal descriptions, and original county recording information must be listed for the claims pertaining to this assessment notice.
4. The claimant(s) must complete paragraph 2 listing all labor or improvements which was performed on or did benefit the subject mining claims. The value and date of the labor or improvements must also be listed. The total amount of labor or improvements can be listed, but the total expenditure must equal at least \$100 for each claim.
5. The names and current mailing addresses of the person(s) performing the labor shall be listed in paragraph 3.
6. The name and current mailing address of each owner (claimant) of the claims shall be listed in paragraph 4. The mailing address shall be the owner's address and not the address of an agent or anyone representing the claimant. Be sure to note if there has been a change of address.
7. Paragraph 5 shall be completed to show the date it was verified that all monuments required by law were properly erected, all notices were posted, and that corners were appropriately designated for all claims listed.
8. An exact legible reproduction or duplicate (other than microfilm or other electronic media) of this affidavit or another type of affidavit of assessment work that you file or will file in the county where each claim is located, must be filed with the BLM on or before December 30 of the calendar year in which the assessment year ends. For mill or tunnel sites, a separate notice of intent to hold must be filed with the BLM on or before December 30. Requirements for filing a notice of intent to hold can be found at 43 CFR 3835.33.
9. A processing fee of \$10 for each claim listed must be remitted to the BLM along with this or any other affidavit of assessment work.

United States Department of the Interior
Bureau of Land Management
DIV OF LANDS, MINRLS & ENERGY
ONE N CENTRAL AVE
PHOENIX, AZ 85004 -4427
Phone: 602-417-9200

Receipt

No: 4227684

Transaction #: 4342943	
Date of Transaction: 08/06/2018	
CUSTOMER:	
	JAMES FISCHER PO BOX 5580 MESA, AZ 85211-5580 US

LINE #	QTY	DESCRIPTION	REMARKS	UNIT PRICE	TOTAL
1	1.00	LOCATABLE MINERALS / MINING CLAIMS- NOT NEW-UNADJUD, ONE AUTH NO. ONLY / MINING CLAIM MONEY RECEIVED CASES: AMC334171/\$40.00	2018 POL & 2019 WAIV (4)	- n/a -	40.00
TOTAL:					\$40.00

PAYMENT INFORMATION				
1	AMOUNT:	40.00	POSTMARKED:	N/A
	TYPE:	CASH	RECEIVED:	08/06/2018
	NAME:	FISCHER, JAMES PO BOX 5580 MESA AZ 85211-5580 US		

REMARKS

This receipt was generated by the automated BLM Collections and Billing System and is a paper representation of a portion of the official electronic record contained therein.

UNITED STATES
DEPARTMENT OF THE INTERIOR
BUREAU OF LAND MANAGEMENT
MAINTENANCE FEE WAIVER CERTIFICATION

SEE INSTRUCTIONS ON PAGE 2

FORM APPROVED
OMB NO. 1004-0114
Expires:

1. This small miner waiver is filed for the assessment year beginning on September 1, 2017 and ending on September 1, 2018.
2. The undersigned and all related parties owned ten or fewer mining claims, mill, or tunnel sites located and maintained on Federal lands in the United States of America on September 1, 2017.
3. The undersigned have performed the assessment work required by law for each mining claim listed prior to filing this waiver and understand that by filing this form, the undersigned must file an affidavit of assessment work with the Bureau of Land Management (BLM) by the December 30th following the filing of this waiver.
4. The undersigned understand that if the assessment work obligation has not yet come due under 30 U.S.C. 28 (for those claims in their first assessment year only), a notice of intent to hold reciting this condition must be recorded by the December 30th following the filing of this waiver.
5. The undersigned understand that mill and tunnel sites may also be listed on this waiver and be waived from payment of the maintenance fee, and that a notice of intent to hold for these sites is required to be filed with the BLM by the December 30th following the filing of this waiver.
6. The undersigned understand and acknowledge that pursuant to 43 U.S.C. 1212 and 18 U.S.C. 1001, the filing or recording of a false, fictitious, or fraudulent document with the BLM may result in a fine of up to \$250,000, a prison term not to exceed five years, or both.
7. The mining claims, mill or tunnel sites for which this waiver from payment of the maintenance fees is requested are:

CLAIM OR SITE NAME	BLM RECORDATION SERIAL NUMBER
1. <u>GUNSIGHT #2</u>	<u>AMC-334171</u>
2. <u>GUNSIGHT #3</u>	<u>AMC-334471</u>
3. <u>GUNSIGHT #4</u>	<u>AMC-334874</u>
4. <u>GUNSIGHT #5</u>	<u>AMC-334875</u>
5.	
6.	
7.	
8.	
9.	
10.	

The owner(s) (claimants) of the above mining claims and sites are:

NW CHECK

JAMES FISCHER ✓
(Owner's Name - Please Print)

P.O. Box 5580
(Owner's Mailing Address)

J. Fish
(Owner's Signature)

MESA AZ 85211
(City) (State) (Zip Code)

(Owner's Name - Please Print)

(Owner's Mailing Address)

(Owner's Name - Please Print)

(Owner's Mailing Address)

(Owner's Name - Please Print)

(Owner's Mailing Address)

(Owner's Signature)

(City)

(State)

(Zip Code)

(Owner's Signature)

(City)

(State)

(Zip Code)


(Owner's Signature)

(City)

(State)

(Zip Code)

(Continued on page 2)



RECEIVED
STATE OF ARIZONA
2017 AUG 21 PM 2:29
PHOENIX, ARIZONA

(Owner's Name - Please Print)	(Owner's Signature)		
(Owner's Mailing Address)	(City)	(State)	(Zip Code)

(Owner's Name - Please Print)	(Owner's Signature)		
(Owner's Mailing Address)	(City)	(State)	(Zip Code)

(Owner's Name - Please Print)	(Owner's Signature)		
(Owner's Mailing Address)	(City)	(State)	(Zip Code)

(Owner's Name - Please Print)	(Owner's Signature)		
(Owner's Mailing Address)	(City)	(State)	(Zip Code)

18 U.S.C. 1001 and 43 U.S.C. 1212 make it a crime for any person knowingly and willfully to make to any department or agency of the United States any false, fictitious or fraudulent statements or representations as to any matter within its jurisdiction.

INSTRUCTIONS

1. This certification is made under the provisions of 43 U.S.C. § 1744 and 30 U.S.C. §28-28k and the regulations thereunder (43 CFR Part 3830).
2. The claimant(s) must fill in the dates in paragraph 1 for the beginning and ending of the assessment year for which this waiver is sought.
3. The claimant(s) must fill in the date in paragraph 2 for the beginning of the assessment year for which this waiver is sought.
4. All claim and site names and BLM serial numbers must be listed for the mining claims, mill sites, and tunnel sites for which the waiver is sought.
5. All owners of the mining claims, mill sites, and tunnel sites and their addresses must be given.
6. This waiver form must be signed by all the claimants or their designated agent, in original form. If an agent is designated, a notarized designation of agent, signed by all of the claimants with proper address given, must be submitted with this waiver.
7. This form must be filed no later than September 1st for the upcoming assessment year in the BLM State Office where the mining claims or sites are recorded, or the waiver cannot be granted by the BLM. (Example: To obtain a waiver for the assessment year 2012, which begins on September 1, 2011, you must qualify for and file for a waiver no later than September 1, 2011, in the proper BLM State Office.)
8. For all mining claims which require assessment work, you must record an affidavit of labor on or before the December 30th immediately following the filing of this waiver. For all other mining claims or sites waived, you must record a notice of intent to hold on or before the December 30th immediately following the filing of this waiver.
9. Mill and tunnel sites may also be listed on this waiver and be waived from payment of the maintenance fee. A notice of intent to hold for these sites is required to be filed by the December 30th following the filing of this waiver.

RECEIVED
BLM AZ STATE OFFICE
2017 AUG 21 P 2:29
PHOENIX, ARIZONA

FOR OFFICIAL USE ONLY

markings sufficient to appropriately designate the corner of the claim to which it pertains and the name of the claim(s).

I hereby certify under penalty of perjury under the laws of the State of ARIZONA that the foregoing statements are true and correct:

J. Fish
(Signature of person responsible for above statement)

Date: 8/18/17

Title 18 U.S.C. 1001 and 43 U.S.C. 1212 make it a crime for any person knowingly and willfully to make to any department or agency of the United States any false, fictitious or fraudulent statements or representations as to any matter within its jurisdiction.

Notary Block

SUBSCRIBED AND SWORN TO before me, this 18th day of August, 2017

By: [Signature]
(Signature of Affiant)

Title: Private Client Banker

My Commission Expires: 7/29/2021

MELISSA JODY-ANN J MATTHEW
Notary Public - State of New Jersey
My Commission Expires Jul 29, 2021

INSTRUCTIONS

1. This is an optional form that may be used to satisfy the requirements for the Bureau of Land Management (BLM) under the provisions of 43 U.S.C. §1744 and 30 U.S.C. §28-28d and the regulations thereunder (43 CFR part 3835). Since local and State laws may vary, you should contact your local and State agencies where the claims are located to ensure all applicable laws and requirements are satisfied.
2. The claimant(s) must fill in the date in paragraph 1 for the applicable assessment year and the county and state where the claims are located.
3. All claim names, BLM serial numbers, legal descriptions, and original county recording information must be listed for the claims pertaining to this assessment notice.
4. The claimant(s) must complete paragraph 2 listing all labor or improvements which was performed on or did benefit the subject mining claims. The value and date of the labor or improvements must also be listed. The total amount of labor or improvements can be listed, but the total expenditure must equal at least \$100 for each claim.
5. The names and current mailing addresses of the person(s) performing the labor shall be listed in paragraph 3.
6. The name and current mailing address of each owner (claimant) of the claims shall be listed in paragraph 4. The mailing address shall be the owner's address and not the address of an agent or anyone representing the claimant. Be sure to note if there has been a change of address.
7. Paragraph 5 shall be completed to show the date it was verified that all monuments required by law were properly erected, all notices were posted, and that corners were appropriately designated for all claims listed.
8. An exact legible reproduction or duplicate (other than microfilm or other electronic media) of this affidavit or another type of affidavit of assessment work that you file or will file in the county where each claim is located, must be filed with the BLM on or before December 30 of the calendar year in which the assessment year ends. For mill or tunnel sites, a separate notice of intent to hold must be filed with the BLM on or before December 30. Requirements for filing a notice of intent to hold can be found at 43 CFR 3835.33.
9. A processing fee of \$10 for each claim listed must be remitted to the BLM along with this or any other affidavit of assessment work.

2017 AUG 21 P 2:29

RECEIVED
BLM AZ STATE OFFICE

United States Department of the Interior
Bureau of Land Management
DIV OF LANDS, MINRLS & ENERGY
ONE N CENTRAL AVE
PHOENIX, AZ 85004 -4427
Phone: 602-417-9200

Receipt

No: 3947506

Transaction #: 4057223

Date of Transaction: 08/21/2017

CUSTOMER:

JAMES FISCHER
PO BOX 5580
MESA, AZ 85211-5580 US

LINE #	QTY	DESCRIPTION	REMARKS	UNIT PRICE	TOTAL
1	1.00	LOCATABLE MINERALS / MINING CLAIMS- NOT NEW-UNADJUD, ONE AUTH NO. ONLY / MINING CLAIM MONEY RECEIVED CASES: AMC334171/\$40.00	POL 2017/4 WAV	- n/a -	40.00
TOTAL:					\$40.00

PAYMENT INFORMATION			
1	AMOUNT:	40.00	POSTMARKED: N/A
	TYPE:	CASH	RECEIVED: 08/21/2017
	NAME:	FISCHER, JAMES PO BOX 5580 MESA AZ 85211-5580 US	

REMARKS

NO EXPIRATION DATE ON WAIVER

This receipt was generated by the automated BLM Collections and Billing System and is a paper representation of a portion of the official electronic record contained therein.

UNITED STATES
DEPARTMENT OF THE INTERIOR
BUREAU OF LAND MANAGEMENT

384

334171
334468
334874

FORM APPROVED
OMB NO. 1004-0114
Expires: October 31, 2016

MAINTENANCE FEE WAIVER CERTIFICATION

SEE INSTRUCTIONS ON PAGE 2

1. This small miner waiver is filed for the assessment year beginning on September 1, 2016 and ending on September 1, 2017.
2. The undersigned and all related parties owned ten or fewer mining claims, mill, or tunnel sites located and maintained on Federal lands in the United States of America on September 1, 2016.
3. The undersigned have performed the assessment work required by law for each mining claim listed prior to filing this waiver and understand that by filing this form, the undersigned must file an affidavit of assessment work with the Bureau of Land Management (BLM) by the December 30th following the filing of this waiver.
4. The undersigned understand that if the assessment work obligation has not yet come due under 30 U.S.C. 28 (for those claims in their first assessment year only), a notice of intent to hold reciting this condition must be recorded by the December 30th following the filing of this waiver.
5. The undersigned understand that mill and tunnel sites may also be listed on this waiver and be waived from payment of the maintenance fee, and that a notice of intent to hold for these sites is required to be filed with the BLM by the December 30th following the filing of this waiver.
6. The undersigned understand and acknowledge that pursuant to 43 U.S.C. 1212 and 18 U.S.C. 1001, the filing or recording of a false, fictitious, or fraudulent document with the BLM may result in a fine of up to \$250,000, a prison term not to exceed five years, or both.
7. The mining claims, mill or tunnel sites for which this waiver from payment of the maintenance fees is requested are:

CLAIM OR SITE NAME	BLM RECORDATION SERIAL NUMBER
1. <u>GUNSIGHT #2</u>	<u>AMC - 334171</u> ✓
2. <u>GUNSIGHT #3</u>	<u>AMC - 334471</u>
3. <u>GUNSIGHT #4</u>	<u>AMC - 334874</u>
4. <u>GUNSIGHT #5</u>	<u>AMC - 334875</u>
5.	
6.	
7.	
8.	
9.	
10.	

The owner(s) (claimants) of the above mining claims and sites are:

JAMES FISCHER
(Owner's Name - Please Print)
P.O. BOX 5580
(Owner's Mailing Address)

J. Fisher
(Owner's Signature)
AMESA AZ 85211
(City) (State) (Zip Code)

(Owner's Name - Please Print)

(Owner's Mailing Address)

(Owner's Signature)

(City) (State) (Zip Code)

(Owner's Name - Please Print)

(Owner's Mailing Address)

(Owner's Signature)

(City) (State) (Zip Code)

(Owner's Name - Please Print)

(Owner's Mailing Address)

(Owner's Signature)

(City) (State) (Zip Code)

(Continued on page 2)

PHOENIX, ARIZONA

2016 AUG 23 P 3:08

RECEIVED
BLM AZ STATE OFFICE

NC
9.6

RE

(Owner's Name - Please Print)

(Owner's Signature)

(Owner's Mailing Address)

(City)

(State)

(Zip Code)

(Owner's Name - Please Print)

(Owner's Signature)

(Owner's Mailing Address)

(City)

(State)

(Zip Code)

(Owner's Name - Please Print)

(Owner's Signature)

(Owner's Mailing Address)

(City)

(State)

(Zip Code)

(Owner's Name - Please Print)

(Owner's Signature)

(Owner's Mailing Address)

(City)

(State)

(Zip Code)

18 U.S.C. 1001 and 43 U.S.C. 1212 make it a crime for any person knowingly and willfully to make to any department or agency of the United States any false, fictitious or fraudulent statements or representations as to any matter within its jurisdiction.

INSTRUCTIONS

1. This certification is made under the provisions of 43 U.S.C. § 1744 and 30 U.S.C. § 28-28k and the regulations thereunder (43 CFR Part 3830).
2. The claimant(s) must fill in the dates in paragraph 1 for the beginning and ending of the assessment year for which this waiver is sought.
3. The claimant(s) must fill in the date in paragraph 2 for the beginning of the assessment year for which this waiver is sought.
4. All claim and site names and BLM serial numbers must be listed for the mining claims, mill sites, and tunnel sites for which the waiver is sought.
5. All owners of the mining claims, mill sites, and tunnel sites and their addresses must be given.
6. This waiver form must be signed by all the claimants or their designated agent, in original form. If an agent is designated, a notarized designation of agent, signed by all of the claimants with proper address given, must be submitted with this waiver.
7. This form must be filed no later than September 1st for the upcoming assessment year in the BLM State Office where the mining claims or sites are recorded, or the waiver cannot be granted by the BLM. (Example: To obtain a waiver for the assessment year 2012, which begins on September 1, 2011, you must qualify for and file for a waiver no later than September 1, 2011, in the proper BLM State Office.)
8. For all mining claims which require assessment work, you must record an affidavit of labor on or before the December 30th immediately following the filing of this waiver. For all other mining claims or sites waived, you must record a notice of intent to hold on or before the December 30th immediately following the filing of this waiver.
9. Mill and tunnel sites may also be listed on this waiver and be waived from payment of the maintenance fee. A notice of intent to hold for these sites is required to be filed by the December 30th following the filing of this waiver.

RECEIVED
BLM AZ STATE OFFICE
2016 AUG 23 10 08 AM
FOR OFFICIAL USE ONLY
BLM ARIZONA

(October 2013)

UNITED STATES
DEPARTMENT OF THE INTERIOR
BUREAU OF LAND MANAGEMENT

AFFIDAVIT OF ANNUAL ASSESSMENT WORK

FORM APPROVED
OMB NO.: 1004-0114
Expires: October 31, 2016

334171
334468
334874

WHEN RECORDED, MAIL DOCUMENT TO:

NAME: JAMES FISCHER

ADDRESS: P.O. Box 5580

CITY, STATE, ZIP: MESA, AZ - 85211

FOR COUNTY RECORDER'S USE

No. of Claims 4

x \$10/claim

Total due BLM \$ 40.00

TO ALL WHOM IT MAY CONCERN:

1. The undersigned certifies that at least \$100 per claim was expended for development, labor and improvements, or equivalent value added, as the annual assessment work for the assessment year ending September 1, 2016 for the following contiguous unpatented mining claim(s), located in the County of YAVAPAI, in the State of ARIZONA.

BLM Serial No.	Name of Claim	Tp	Rg	Sec	Mer	County Recordation Book and Page No.	Date
334171	GUNSIGHT #2	11N	1E	9			
334471	GUNSIGHT #3	11N	1E	9			
334874	GUNSIGHT #4	11N	1E	9			
334875	GUNSIGHT #5	11N	1E	9			

RECEIVED
BLM AZ STATE OFFICE
2016 AUG 23 P 3:08
PHOENIX, ARIZONA

2. Type of labor and improvements (specify what was done and give the total value for that labor and improvement to show at least \$100 for each claim). If a geological, geochemical, or geophysical survey was performed, as per 30 U.S.C. 28-1, reference the title of the report of survey, give cost and date of the survey and report, and indicate it was filed with the County Recorder:

Description of Work Performed	Value of Work Performed	Date Work Was Performed
ROAD WORK, CHECK CLAIM MARKERS, STREAM	\$425.00	JAN - 2016
SEDIMENT SAMPLING		

3. Name and mailing address of each person who performed the labor and improvements:

Name (please print)

JAMES FISCHER

RICH MELICK

Current Mailing Address (please print)

P.O. Box 5580, MESA, AZ 85211

587 S. TERRACE RD., CHANDLER, AZ 85226

4. Name and mailing address of each person who holds and claims the subject mining claim(s) for the valuable minerals contained therein. Be sure to indicate if there is a change of address:

Name (please print)

Current Mailing Address (please print)

RECEIVED
BLM AZ STATE OFFICE
2016 AUG 23 P 3:08
PHOENIX, ARIZONA

5. The undersigned testifies that on the date of MARCH, 2012, all monuments required by law were erected upon the subject claim(s), and all notices required by law were posted on the subject claim(s) or copies thereof were in place, and at said date, each corner monument bore or contained

markings sufficient to appropriately designate the corner of the claim to which it pertains and the name of the claim(s).

I hereby certify under penalty of perjury under the laws of the State of ARIZONA that the foregoing statements are true and correct:

J. Fish
(Signature of person responsible for above statement)

Date:

8/22/16

Title 18 U.S.C. 1001 and 43 U.S.C. 1212 make it a crime for any person knowingly and willfully to make to any department or agency of the United States any false, fictitious or fraudulent statements or representations as to any matter within its jurisdiction.


Notary Block

SUBSCRIBED AND SWORN TO before me, this 22nd day of August 2016

By: S. Knighten
(Signature of Affiant)

Title: Notary

My Commission Expires: July 06 2018



INSTRUCTIONS

1. This is an optional form that may be used to satisfy the requirements for the Bureau of Land Management (BLM) under the provisions of 43 U.S.C. §1744 and 30 U.S.C. §28-28d and the regulations thereunder (43 CFR part 3835). Since local and State laws may vary, you should contact your local and State agencies where the claims are located to ensure all applicable laws and requirements are satisfied.
2. The claimant(s) must fill in the date in paragraph 1 for the applicable assessment year and the county and state where the claims are located.
3. All claim names, BLM serial numbers, legal descriptions, and original county recording information must be listed for the claims pertaining to this assessment notice.
4. The claimant(s) must complete paragraph 2 listing all labor or improvements which was performed on or did benefit the subject mining claims. The value and date of the labor or improvements must also be listed. The total amount of labor or improvements can be listed, but the total expenditure must equal at least \$100 for each claim.
5. The names and current mailing addresses of the person(s) performing the labor shall be listed in paragraph 3.
6. The name and current mailing address of each owner (claimant) of the claims shall be listed in paragraph 4. The mailing address shall be the owner's address and not the address of an agent or anyone representing the claimant. Be sure to note if there has been a change of address.
7. Paragraph 5 shall be completed to show the date it was verified that all monuments required by law were properly erected, all notices were posted, and that corners were appropriately designated for all claims listed.
8. An exact legible reproduction or duplicate (other than microfilm or other electronic media) of this affidavit or another type of affidavit of assessment work that you file or will file in the county where each claim is located, must be filed with the BLM on or before December 30 of the calendar year in which the assessment year ends. For mill or tunnel sites, a separate notice of intent to hold must be filed with the BLM on or before December 30. Requirements for filing a notice of intent to hold can be found at 43 CFR 3835.33.
9. A processing fee of \$10 for each claim listed must be remitted to the BLM along with this or any other affidavit of assessment work.

2016 AUG 23 P 3:08

NOTICES

THE PRIVACY ACT and 43 CFR 2.48(d) require that you be furnished with the following information in connection with the information requested by this form.

AUTHORITY: 30 U.S.C. §28-28d and 43 CFR part 3835 permit collection of the information requested by this form.

PRINCIPAL PURPOSE: The BLM will use the information you provide to document compliance with 43 U.S.C. 1744 and that assessment work has been completed in accordance with 30 U.S.C. § 28-28d and 43 CFR part 3835 in lieu of paying the maintenance fee for the mining claims listed on this form.

ROUTINE USES: The BLM will only disclose this information in accordance with the provisions at 43 CFR 2.56(b) and (c).

EFFECT OF NOT PROVIDING INFORMATION: Disclosure of the requested information is required by 30 U.S.C. § 28-28d and 43 CFR part 3835 for claimants qualified to perform assessment work in lieu of paying the maintenance fee. Failure to submit all the requested information or to complete this form will delay the BLM's processing of the form and may preclude the BLM's acceptance of the assessment work information, which may result in forfeiture of the mining claim(s) by the claimant.

THE PAPERWORK REDUCTION ACT requires us to inform you that:

Use of this form is optional. You must perform assessment if a waiver to pay the maintenance fee has been requested. This form is provided to help you attest that annual assessment work has been completed in lieu of paying the maintenance fee for your claim(s). Submission of the requested information is necessary to obtain or retain a benefit.

You do not have to respond to this or any other Federal agency-sponsored information collection unless it displays a valid OMB control number.

BURDEN HOURS STATEMENT: The estimated public reporting burden for this form is 30 minutes per response, including the time for reviewing instructions, gathering and maintaining data, and completing and reviewing the form. You may submit comments regarding the burden estimate or any other aspect of this form to: U.S. Department of the Interior, Bureau of Land Management (1004-0114), Bureau Information Collection Clearance Officer (WO-630), 1849 C Street, N.W., Room 2134LM, Washington, D.C. 20240.

RECEIVED
BLM AZ STATE OFFICE
2016 AUG 23 P 3:08
PHOENIX, ARIZONA

United States Department of the Interior
Bureau of Land Management
DIV OF LANDS, MINRLS & ENERGY
ONE N CENTRAL AVE
PHOENIX, AZ 85004 -4427
Phone: 602-417-9200

Receipt

No: 3638636

Transaction #: 3742549	
Date of Transaction: 08/23/2016	
CUSTOMER:	
	JAMES FISCHER PO BOX 5580 MESA, AZ 85211-5580 US

LINE #	QTY	DESCRIPTION	REMARKS	UNIT PRICE	TOTAL
1	1.00	LOCATABLE MINERALS / MINING CLAIMS- NOT NEW-UNADJUD, ONE AUTH NO. ONLY / MINING CLAIM MONEY RECEIVED CASES: AMC334171/\$40.00	2016 POL & 2017 WAIV (4)	- n/a -	40.00
TOTAL:					\$40.00

PAYMENT INFORMATION				
1	AMOUNT:	40.00	POSTMARKED:	N/A
	TYPE:	CASH	RECEIVED:	08/23/2016
	NAME:	FISCHER, JAMES PO BOX 5580 MESA AZ 85211-5580 US		

REMARKS

This receipt was generated by the automated BLM Collections and Billing System and is a paper representation of a portion of the official electronic record contained therein.

ENTERED
AUG 24 2016
BY: *[Signature]*

UNITED STATES
DEPARTMENT OF THE INTERIOR
BUREAU OF LAND MANAGEMENT

31

334501

MAINTENANCE FEE WAIVER CERTIFICATION

FORM APPROVED
OMB NO. 1004-0114
Expires: October 31, 2016

SEE INSTRUCTIONS ON PAGE 2

1. This small miner waiver is filed for the assessment year beginning on September 1, 2016 and ending on September 1, 2017.
2. The undersigned and all related parties owned ten or fewer mining claims, mill, or tunnel sites located and maintained on Federal lands in the United States of America on September 1, 2016.
3. The undersigned have performed the assessment work required by law for each mining claim listed prior to filing this waiver and understand that by filing this form, the undersigned must file an affidavit of assessment work with the Bureau of Land Management (BLM) by the December 30th following the filing of this waiver.
4. The undersigned understand that if the assessment work obligation has not yet come due under 30 U.S.C. 28 (for those claims in their first assessment year only), a notice of intent to hold reciting this condition must be recorded by the December 30th following the filing of this waiver.
5. The undersigned understand that mill and tunnel sites may also be listed on this waiver and be waived from payment of the maintenance fee, and that a notice of intent to hold for these sites is required to be filed with the BLM by the December 30th following the filing of this waiver.
6. The undersigned understand and acknowledge that pursuant to 43 U.S.C. 1212 and 18 U.S.C. 1001, the filing or recording of a false, fictitious, or fraudulent document with the BLM may result in a fine of up to \$250,000, a prison term not to exceed five years, or both.
7. The mining claims, mill or tunnel sites for which this waiver from payment of the maintenance fees is requested are:

CLAIM OR SITE NAME		BLM RECORDATION SERIAL NUMBER
1. <u>FRESCO</u>	<u>NO. 1</u>	<u>AMC 334501</u>
2. <u>FRESCO</u>	<u>NO. 2</u>	<u>AMC 334502</u>
3. <u>FRESCO</u>	<u>NO. 3</u>	<u>AMC 334503</u>
4.		
5.		
6.		
7.		
8.		
9.		
10.		

The owner(s) (claimants) of the above mining claims and sites are:

Richard RODRIGUEZ

(Owner's Name - Please Print)

1338 E PRINCESS Rd

(Owner's Mailing Address)

Richard Rodriguez

(Owner's Signature)

Tempe

(City)

AZ

(State)

85281

(Zip Code)

(Owner's Name - Please Print)

(Owner's Mailing Address)

(Owner's Signature)

(City)

(State)

(Zip Code)

(Owner's Name - Please Print)

(Owner's Mailing Address)

(Owner's Signature)

(City)

(State)

(Zip Code)

(Owner's Name - Please Print)

(Owner's Mailing Address)



(Owner's Signature)

(City)

(State)

(Zip Code)

(Continued on page 2)



nmv
PN

(Owner's Name - Please Print)	(Owner's Signature)		
(Owner's Mailing Address)	(City)	(State)	(Zip Code)
(Owner's Name - Please Print)	(Owner's Signature)		
(Owner's Mailing Address)	(City)	(State)	(Zip Code)
(Owner's Name - Please Print)	(Owner's Signature)		
(Owner's Mailing Address)	(City)	(State)	(Zip Code)
(Owner's Name - Please Print)	(Owner's Signature)		
(Owner's Mailing Address)	(City)	(State)	(Zip Code)

18 U.S.C. 1001 and 43 U.S.C. 1212 make it a crime for any person knowingly and willfully to make to any department or agency of the United States any false, fictitious or fraudulent statements or representations as to any matter within its jurisdiction.

INSTRUCTIONS

1. This certification is made under the provisions of 43 U.S.C. § 1744 and 30 U.S.C. §28-28k and the regulations thereunder (43 CFR Part 3830).
2. The claimant(s) must fill in the dates in paragraph 1 for the beginning and ending of the assessment year for which this waiver is sought.
3. The claimant(s) must fill in the date in paragraph 2 for the beginning of the assessment year for which this waiver is sought.
4. All claim and site names and BLM serial numbers must be listed for the mining claims, mill sites, and tunnel sites for which the waiver is sought.
5. All owners of the mining claims, mill sites, and tunnel sites and their addresses must be given.
6. This waiver form must be signed by all the claimants or their designated agent, in original form. If an agent is designated, a notarized designation of agent, signed by all of the claimants with proper address given, must be submitted with this waiver.
7. This form must be filed no later than September 1st for the upcoming assessment year in the BLM State Office where the mining claims or sites are recorded, or the waiver cannot be granted by the BLM. (Example: To obtain a waiver for the assessment year 2012, which begins on September 1, 2011, you must qualify for and file for a waiver no later than September 1, 2011, in the proper BLM State Office.)
8. For all mining claims which require assessment work, you must record an affidavit of labor on or before the December 30th immediately following the filing of this waiver. For all other mining claims or sites waived, you must record a notice of intent to hold on or before the December 30th immediately following the filing of this waiver.
9. Mill and tunnel sites may also be listed on this waiver and be waived from payment of the maintenance fee. A notice of intent to hold for these sites is required to be filed by the December 30th following the filing of this waiver.

FOR OFFICIAL USE ONLY

UNITED STATES
DEPARTMENT OF THE INTERIOR
BUREAU OF LAND MANAGEMENT 416
MAINTENANCE FEE WAIVER CERTIFICATION

337111
~~334468~~
FORM APPROVED
OMB NO. 1004-0114
Expires: October 31, 2016

SEE INSTRUCTIONS ON PAGE 2

1. This small miner waiver is filed for the assessment year beginning on September 1, 2015 and ending on September 1, 2016.
2. The undersigned and all related parties owned ten or fewer mining claims, mill, or tunnel sites located and maintained on Federal lands in the United States of America on September 1, 2015.
3. The undersigned have performed the assessment work required by law for each mining claim listed prior to filing this waiver and understand that by filing this form, the undersigned must file an affidavit of assessment work with the Bureau of Land Management (BLM) by the December 30th following the filing of this waiver.
4. The undersigned understand that if the assessment work obligation has not yet come due under 30 U.S.C. 28 (for those claims in their first assessment year only), a notice of intent to hold reciting this condition must be recorded by the December 30th following the filing of this waiver.
5. The undersigned understand that mill and tunnel sites may also be listed on this waiver and be waived from payment of the maintenance fee, and that a notice of intent to hold for these sites is required to be filed with the BLM by the December 30th following the filing of this waiver.
6. The undersigned understand and acknowledge that pursuant to 43 U.S.C. 1212 and 18 U.S.C. 1001, the filing or recording of a false, fictitious, or fraudulent document with the BLM may result in a fine of up to \$250,000, a prison term not to exceed five years, or both.
7. The mining claims, mill or tunnel sites for which this waiver from payment of the maintenance fees is requested are:

CLAIM OR SITE NAME	BLM RECORDATION SERIAL NUMBER
1. <u>GUNSIGHT #2</u>	<u>AMC - 334171</u> ✓
2. <u>GUNSIGHT #3</u>	<u>AMC - 334471</u>
3. <u>GUNSIGHT #4</u>	<u>AMC - 334874</u>
4. <u>GUNSIGHT #5</u>	<u>AMC - 334875</u>
5.	
6.	
7.	
8.	
9.	
10.	

The owner(s) (claimants) of the above mining claims and sites are:

JAMES FISCHER
(Owner's Name - Please Print)
P.O. Box 5580
(Owner's Mailing Address)

J. Fisher
(Owner's Signature)
MESA AZ 85211
(City) (State) (Zip Code)

(Owner's Name - Please Print)

(Owner's Mailing Address)

(Owner's Signature)

(City) (State) (Zip Code)

(Owner's Name - Please Print)

(Owner's Mailing Address)

(Owner's Signature)

(City) (State) (Zip Code)

(Owner's Name - Please Print)
SEP 09 2015

(Owner's Mailing Address)

(Owner's Signature)

(City) (State) (Zip Code)

(Owner's Name - Please Print)

(Owner's Signature)

(Owner's Mailing Address)

(City)

(State)

(Zip Code)

(Owner's Name - Please Print)

(Owner's Signature)

(Owner's Mailing Address)

(City)

(State)

(Zip Code)

(Owner's Name - Please Print)

(Owner's Signature)

(Owner's Mailing Address)

(City)

(State)

(Zip Code)

(Owner's Name - Please Print)

(Owner's Signature)

(Owner's Mailing Address)

(City)

(State)

(Zip Code)

18 U.S.C. 1001 and 43 U.S.C. 1212 make it a crime for any person knowingly and willfully to make to any department or agency of the United States any false, fictitious or fraudulent statements or representations as to any matter within its jurisdiction.

INSTRUCTIONS

1. This certification is made under the provisions of 43 U.S.C. § 1744 and 30 U.S.C. § 28-28k and the regulations thereunder (43 CFR Part 3830).
2. The claimant(s) must fill in the dates in paragraph 1 for the beginning and ending of the assessment year for which this waiver is sought.
3. The claimant(s) must fill in the date in paragraph 2 for the beginning of the assessment year for which this waiver is sought.
4. All claim and site names and BLM serial numbers must be listed for the mining claims, mill sites, and tunnel sites for which the waiver is sought.
5. All owners of the mining claims, mill sites, and tunnel sites and their addresses must be given.
6. This waiver form must be signed by all the claimants or their designated agent, in original form. If an agent is designated, a notarized designation of agent, signed by all of the claimants with proper address given, must be submitted with this waiver.
7. This form must be filed no later than September 1st for the upcoming assessment year in the BLM State Office where the mining claims or sites are recorded, or the waiver cannot be granted by the BLM. (Example: To obtain a waiver for the assessment year 2012, which begins on September 1, 2011, you must qualify for and file for a waiver no later than September 1, 2011, in the proper BLM State Office.)
8. For all mining claims which require assessment work, you must record an affidavit of labor on or before the December 30th immediately following the filing of this waiver. For all other mining claims or sites waived, you must record a notice of intent to hold on or before the December 30th immediately following the filing of this waiver.
9. Mill and tunnel sites may also be listed on this waiver and be waived from payment of the maintenance fee. A notice of intent to hold for these sites is required to be filed by the December 30th following the filing of this waiver.

PHOENIX, ARIZONA

2015 AUG 24 A 9:54

RECEIVED
BLM AZ STATE OFFICE

FOR OFFICIAL USE ONLY

AFFIDAVIT OF ANNUAL ASSESSMENT WORK

334171
334468
334874

WHEN RECORDED, MAIL DOCUMENT TO:

NAME: JAMES FISCHER

ADDRESS: P.O. Box 5580

CITY, STATE, ZIP: MESA, AZ - 85211

FOR COUNTY RECORDER'S USE

No. of Claims _____

x \$10/claim

Total due BLM \$ _____

TO ALL WHOM IT MAY CONCERN:

1. The undersigned certifies that at least \$100 per claim was expended for development, labor and improvements, or equivalent value added, as the annual assessment work for the assessment year ending September 1, 2015 for the following contiguous unpatented mining claim(s), located in the County of YAVAPAI, in the State of ARIZONA.

BLM Serial No.	Name of Claim	Tp	Rg	Sec	Mer	County Recordation Book and Page No.	Date
334171	GUNSIGHT #2	11N	1E	9			
334471	GUNSIGHT #3	11N	1E	9			
334874	GUNSIGHT #4	11N	1E	9			
334875	GUNSIGHT #5	11N	1E	9			

RECEIVED
IN AZ STATE OFFICE
2015 AUG 24 A 9:54
DOENIX, ARIZONA

3374476

Ram

2. Type of labor and improvements (specify what was done and give the total value for that labor and improvement to show at least \$100 for each claim). If a geological, geochemical, or geophysical survey was performed, as per 30 U.S.C. 28-1, reference the title of the report of survey, give cost and date of the survey and report, and indicate it was filed with the County Recorder:

Description of Work Performed	Value of Work Performed	Date Work Was Performed
STREAM SEDIMENT SAMPLING, ROAD WORK, CHECK CLAIM MARKERS	\$450.00	FEB -- 2015

3. Name and mailing address of each person who performed the labor and improvements:

Name (please print)

JAMES FISCHER

RICH MELICK

Current Mailing Address (please print)

P.O. Box 5580, MESA, AZ-85211

587 S. TERRACE RD, CHANDLER, AZ-85226

4. Name and mailing address of each person who holds and claims the subject mining claim(s) for the valuable minerals contained therein. Be sure to indicate if there is a change of address:

Name (please print)

Current Mailing Address (please print)

5. The undersigned testifies that on the date of MARCH, 2012, all monuments required by law were erected upon the subject claim(s), and all notices required by law were posted on the subject claim(s) or copies thereof were in place, and at said date, each corner monument bore or contained

markings sufficient to appropriately designate the corner of the claim to which it pertains and the name of the claim(s).

I hereby certify under penalty of perjury under the laws of the State of ARIZONA that the foregoing statements are true and correct:

J. Fish
(Signature of person responsible for above statement)

Date: 8/19/15

Title 18 U.S.C. 1001 and 43 U.S.C. 1212 make it a crime for any person knowingly and willfully to make to any department or agency of the United States any false, fictitious or fraudulent statements or representations as to any matter within its jurisdiction.


Notary Block

SUBSCRIBED AND SWORN TO before me, this 19 day of August 20 15

By: [Signature]
(Signature of Affiant)

Title: Manager

My Commission Expires: 5-16-2016



INSTRUCTIONS

1. This is an optional form that may be used to satisfy the requirements for the Bureau of Land Management (BLM) under the provisions of 43 U.S.C. §1744 and 30 U.S.C. §28-28d and the regulations thereunder (43 CFR part 3835). Since local and State laws may vary, you should contact your local and State agencies where the claims are located to ensure all applicable laws and requirements are satisfied.
2. The claimant(s) must fill in the date in paragraph 1 for the applicable assessment year and the county and state where the claims are located.
3. All claim names, BLM serial numbers, legal descriptions, and original county recording information must be listed for the claims pertaining to this assessment notice.
4. The claimant(s) must complete paragraph 2 listing all labor or improvements which was performed on or did benefit the subject mining claims. The value and date of the labor or improvements must also be listed. The total amount of labor or improvements can be listed, but the total expenditure must equal at least \$100 for each claim.
5. The names and current mailing addresses of the person(s) performing the labor shall be listed in paragraph 3.
6. The name and current mailing address of each owner (claimant) of the claims shall be listed in paragraph 4. The mailing address shall be the owner's address and not the address of an agent or anyone representing the claimant. Be sure to note if there has been a change of address.
7. Paragraph 5 shall be completed to show the date it was verified that all monuments required by law were properly erected, all notices were posted, and that corners were appropriately designated for all claims listed.
8. An exact legible reproduction or duplicate (other than microfilm or other electronic media) of this affidavit or another type of affidavit of assessment work that you file or will file in the county where each claim is located, must be filed with the BLM on or before December 30 of the calendar year in which the assessment year ends. For mill or tunnel sites, a separate notice of intent to hold must be filed with the BLM on or before December 30. Requirements for filing a notice of intent to hold can be found at 43 CFR 3835.33.
9. A processing fee of \$10 for each claim listed must be remitted to the BLM along with this or any other affidavit of assessment work.

NOTICES

THE PRIVACY ACT and 43 CFR 2.48(d) require that you be furnished with the following information in connection with the information requested by this form.

AUTHORITY: 30 U.S.C. §28-28d and 43 CFR part 3835 permit collection of the information requested by this form.

PRINCIPAL PURPOSE: The BLM will use the information you provide to document compliance with 43 U.S.C. 1744 and that assessment work has been completed in accordance with 30 U.S.C. § 28-28d and 43 CFR part 3835 in lieu of paying the maintenance fee for the mining claims listed on this form.

ROUTINE USES: The BLM will only disclose this information in accordance with the provisions at 43 CFR 2.56(b) and (c).

EFFECT OF NOT PROVIDING INFORMATION: Disclosure of the requested information is required by 30 U.S.C. § 28-28d and 43 CFR part 3835 for claimants qualified to perform assessment work in lieu of paying the maintenance fee. Failure to submit all the requested information or to complete this form will delay the BLM's processing of the form and may preclude the BLM's acceptance of the assessment work information, which may result in forfeiture of the mining claim(s) by the claimant.

THE PAPERWORK REDUCTION ACT requires us to inform you that:

Use of this form is optional. You must perform assessment if a waiver to pay the maintenance fee has been requested. This form is provided to help you attest that annual assessment work has been completed in lieu of paying the maintenance fee for your claim(s). Submission of the requested information is necessary to obtain or retain a benefit.

You do not have to respond to this or any other Federal agency-sponsored information collection unless it displays a valid OMB control number.

BURDEN HOURS STATEMENT: The estimated public reporting burden for this form is 30 minutes per response, including the time for reviewing instructions, gathering and maintaining data, and completing and reviewing the form. You may submit comments regarding the burden estimate or any other aspect of this form to: U.S. Department of the Interior, Bureau of Land Management (1004-0114), Bureau Information Collection Clearance Officer (WO-630), 1849 C Street, N.W., Room 2134LM, Washington, D.C. 20240.

United States Department of the Interior
Bureau of Land Management
LANDS/RECREATION & PLANNING
ONE N CENTRAL AVE
PHOENIX, AZ 85004 -2203
Phone: 602-417-9200

Receipt

No:

3374476


Transaction #: 3472678	
Date of Transaction: 08/24/2015	
CUSTOMER:	
	JAMES FISCHER PO BOX 5580 MESA, AZ 85211-5580 US

LINE #	QTY	DESCRIPTION	REMARKS	UNIT PRICE	TOTAL
1	1.00	LOCATABLE MINERALS / MINING CLAIMS- NOT NEW-UNADJUD, ONE AUTH NO. ONLY / MINING CLAIM MONEY RECEIVED CASES: AMC334171/\$40.00	POL 2015/4 WAV	- n/a -	40.00
TOTAL:					\$40.00

PAYMENT INFORMATION				
1	AMOUNT:	40.00	POSTMARKED:	N/A
	TYPE:	CASH	RECEIVED:	08/24/2015
	NAME:	FISCHER, JAMES PO BOX 5580 MESA AZ 85211-5580 US		

REMARKS

This receipt was generated by the automated BLM Collections and Billing System and is a paper representation of a portion of the official electronic record contained therein.



UNITED STATES
DEPARTMENT OF THE INTERIOR
BUREAU OF LAND MANAGEMENT

MAINTENANCE FEE WAIVER CERTIFICATION

SEE INSTRUCTIONS ON PAGE 2

Amc 334171

Amc 334468

FORM APPROVED

OMB NO. 1004-0114

Expires: October 31, 2016

Amc 334874

1. This small miner waiver is filed for the assessment year beginning on September 1, 2014 and ending on September 1, 2015.
2. The undersigned and all related parties owned ten or fewer mining claims, mill, or tunnel sites located and maintained on Federal lands in the United States of America on September 1, 2014.
3. The undersigned have performed the assessment work required by law for each mining claim listed prior to filing this waiver and understand that by filing this form, the undersigned must file an affidavit of assessment work with the Bureau of Land Management (BLM) by the December 30th following the filing of this waiver.
4. The undersigned understand that if the assessment work obligation has not yet come due under 30 U.S.C. 28 (for those claims in their first assessment year only), a notice of intent to hold reciting this condition must be recorded by the December 30th following the filing of this waiver.
5. The undersigned understand that mill and tunnel sites may also be listed on this waiver and be waived from payment of the maintenance fee, and that a notice of intent to hold for these sites is required to be filed with the BLM by the December 30th following the filing of this waiver.
6. The undersigned understand and acknowledge that pursuant to 43 U.S.C. 1212 and 18 U.S.C. 1001, the filing or recording of a false, fictitious, or fraudulent document with the BLM may result in a fine of up to \$250,000, a prison term not to exceed five years, or both.
7. The mining claims, mill or tunnel sites for which this waiver from payment of the maintenance fees is requested are:

CLAIM OR SITE NAME

BLM RECORDATION SERIAL NUMBER

1. <u>GUNSIGHT #2</u>	<u>✓ AMC-334171</u>
2. <u>GUNSIGHT #3</u>	<u>AMC-334471</u>
3. <u>GUNSIGHT #4</u>	<u>AMC-334874</u>
4. <u>GUNSIGHT #5</u>	<u>AMC-334875</u>
5.	
6.	
7.	
8.	
9.	
10.	

The owner(s) (claimants) of the above mining claims and sites are:

JAMES FISCHER

(Owner's Name - Please Print)

P.O. Box 5580

(Owner's Mailing Address)

J. Fisher

(Owner's Signature)

MESA

(City)

AZ

(State)

85211

(Zip Code)

(Owner's Name - Please Print)

(Owner's Mailing Address)

ENTERED
AC-483
SEP 11 2014
BY: PB

(Owner's Signature)

(City)

(State)

(Zip Code)

(Owner's Name - Please Print)

(Owner's Mailing Address)

PHOENIX, ARIZONA

(City)

(State)

(Zip Code)

(Owner's Name - Please Print)

(Owner's Mailing Address)

15 AUG 15 10:43

RECEIVED
BLM AZ STATE OFFICE

(Owner's Signature)

(City)

(State)

(Zip Code)

(Owner's Name - Please Print)

(Owner's Signature)

(Owner's Mailing Address)

(City)

(State)

(Zip Code)

(Owner's Name - Please Print)

(Owner's Signature)

(Owner's Mailing Address)

(City)

(State)

(Zip Code)

(Owner's Name - Please Print)

(Owner's Signature)

(Owner's Mailing Address)

(City)

(State)

(Zip Code)

(Owner's Name - Please Print)

(Owner's Signature)

(Owner's Mailing Address)

(City)

(State)

(Zip Code)

18 U.S.C. 1001 and 43 U.S.C. 1212 make it a crime for any person knowingly and willfully to make to any department or agency of the United States any false, fictitious or fraudulent statements or representations as to any matter within its jurisdiction.

INSTRUCTIONS

1. This certification is made under the provisions of 43 U.S.C. § 1744 and 30 U.S.C. §28-28k and the regulations thereunder (43 CFR Part 3830).
2. The claimant(s) must fill in the dates in paragraph 1 for the beginning and ending of the assessment year for which this waiver is sought.
3. The claimant(s) must fill in the date in paragraph 2 for the beginning of the assessment year for which this waiver is sought.
4. All claim and site names and BLM serial numbers must be listed for the mining claims, mill sites, and tunnel sites for which the waiver is sought.
5. All owners of the mining claims, mill sites, and tunnel sites and their addresses must be given.
6. This waiver form must be signed by all the claimants or their designated agent, in original form. If an agent is designated, a notarized designation of agent, signed by all of the claimants with proper address given, must be submitted with this waiver.
7. This form must be filed no later than September 1st for the upcoming assessment year in the BLM State Office where the mining claims or sites are recorded, or the waiver cannot be granted by the BLM. (Example: To obtain a waiver for the assessment year 2012, which begins on September 1, 2011, you must qualify for and file for a waiver no later than September 1, 2011, in the proper BLM State Office.)
8. For all mining claims which require assessment work, you must record an affidavit of labor on or before the December 30th immediately following the filing of this waiver. For all other mining claims or sites waived, you must record a notice of intent to hold on or before the December 30th immediately following the filing of this waiver.
9. Mill and tunnel sites may also be listed on this waiver and be waived from payment of the maintenance fee. A notice of intent to hold for these sites is required to be filed by the December 30th following the filing of this waiver.

RECEIVED
BLM AZ STATE OFFICE
2011 AUG 15 A 10:43
FOR OFFICIAL USE ONLY
PHOENIX, ARIZONA

When Recorded Return Document to:

JAMES FISCHER
P.O. Box 5580
MESA, AZ-85211

AMC 334171
334468
334874

☐ Check here if this is a change of address.

Telephone: _____

E-mail address: _____

AFFIDAVIT OF PERFORMANCE OF ANNUAL WORK

1. State of Arizona, County of YAVAPAI ss:

2. I (Name) JAMES FISCHER

3. Reside at (Address) 2222 E. CARMEL AVE.

City MESA County MARICOPA

State AZ Zip 85204 being duly sworn, depose and say that I am a citizen of the United States, more than eighteen years of age, and that all of the facts set forth in this affidavit, subject to the provisions and penalties of 18 U.S.C. 1001 pertaining to the filing of false, fictitious, or fraudulent statements with the United States, are true and correct according to the best of my knowledge, information and belief.

4. Owner's name and address (If not shown in Items 1-3 above). _____


5. That I am personally acquainted with the mining claim(s). The work and improvements were made by and at the expense of the owner(s) of said claim(s). Said contiguous group of claims, listed on this document, are situated in the

(optional) Mining District: YAVAPAI County, Arizona.

Line No.	AMC NUMBER	CLAIM/SITE NAME	COUNTY RECORDER DATA (If available)	TWP	RNG	SEC
1	334171	GUNSIGHT #2		11N	1E	9
2	334471	GUNSIGHT #3		11N	1E	9
3	334874	GUNSIGHT #4		11N	1E	9
4	334875	GUNSIGHT #5		11N	1E	9
5						
6						

Form: MCF108
Revised Jan. 2006
Page 1 of 2

ENTERED
AUG 18 2014
BY: Rom



7						
8						
9						
10						

6. That between the dates starting at 12 o'clock noon on September 1, 20 13 and ending at 12 o'clock noon on September 1, 20 14 at least \$ 250.00 dollars worth of work and improvements were done and performed upon said claim(s) or upon one or more of a contiguous group of claims for the benefit of all, wholly or partly outside of a contiguous group of claims for the benefit of all, not including the location work.

7. That the following persons were employed to perform the work and improvements described herein: JAMES FISCHER

8. That the work and improvements performed were: PROCESSING OF PLACER GRAVELS, SAMPLING OF SEDIMENT, SLUICING


9. Dated: 8/04/14 Signature: J. Fisher

SUBSCRIBED AND SWORN TO before me, a Notary Public, this 4 day of August 20 14

By: James Fischer

Notary Public Ryan Roche

My Commission Expires 9/15/2017




Bureau of Land Management
Arizona State Office

No. of Claims:	<u>4</u>	x \$10 =	<u>40.00</u>
Check No.:	<u>CASH</u>	Init.	<u>ERG</u>
Receipt No.:	<u>3102322</u>		
For BLM Use Only			

Form: MCF108
Revised Jan. 2006
Page 2 of 2

United States Department of the Interior
Bureau of Land Management
 LANDS/RECREATION & PLANNING
 ONE N CENTRAL AVE
 PHOENIX, AZ 85004 -2203
 Phone: 602-417-9200



Receipt

No:

3102322

Transaction #: 3193888	
Date of Transaction: 08/15/2014	
CUSTOMER:	
JAMES FISCHER PO BOX 5580 MESA, AZ 85211-5580 US	

LINE #	QTY	DESCRIPTION	REMARKS	UNIT PRICE	TOTAL
1	1.00	LOCATABLE MINERALS / MINING CLAIMS- NOT NEW-UNADJUD, ONE AUTH NO. ONLY / MINING CLAIM MONEY RECEIVED CASES: AMC334171/\$40.00	2015 WAIV &2014 POL (4)	- n/a -	40.00
TOTAL:					\$40.00

PAYMENT INFORMATION			
1	AMOUNT:	40.00	POSTMARKED: N/A
	TYPE:	CASH	RECEIVED: 08/15/2014
	NAME:	FISCHER, JAMES PO BOX 5580 MESA AZ 85211-5580 US	

REMARKS

This receipt was generated by the automated BLM Collections and Billing System and is a paper representation of a portion of the official electronic record contained therein.

UNITED STATES
DEPARTMENT OF THE INTERIOR
BUREAU OF LAND MANAGEMENT

MAINTENANCE FEE WAIVER CERTIFICATION

FORM APPROVED
OMB NO. 1004-0114
Expires: October 31, 2016

SEE INSTRUCTIONS ON PAGE 2

1. This small miner waiver is filed for the assessment year beginning on September 1, 2014 and ending on September 1, 2015.
2. The undersigned and all related parties owned ten or fewer mining claims, mill, or tunnel sites located and maintained on Federal lands in the United States of America on September 1, 2014.
3. The undersigned have performed the assessment work required by law for each mining claim listed prior to filing this waiver and understand that by filing this form, the undersigned must file an affidavit of assessment work with the Bureau of Land Management (BLM) by the December 30th following the filing of this waiver.
4. The undersigned understand that if the assessment work obligation has not yet come due under 30 U.S.C. 28 (for those claims in their first assessment year only), a notice of intent to hold reciting this condition must be recorded by the December 30th following the filing of this waiver.
5. The undersigned understand that mill and tunnel sites may also be listed on this waiver and be waived from payment of the maintenance fee, and that a notice of intent to hold for these sites is required to be filed with the BLM by the December 30th following the filing of this waiver.
6. The undersigned understand and acknowledge that pursuant to 43 U.S.C. 1212 and 18 U.S.C. 1001, the filing or recording of a false, fictitious, or fraudulent document with the BLM may result in a fine of up to \$250,000, a prison term not to exceed five years, or both.
7. The mining claims, mill or tunnel sites for which this waiver from payment of the maintenance fees is requested are:

CLAIM OR SITE NAME	BLM RECORDATION SERIAL NUMBER
1. Gunsight #6	AMC-334472 Closed
2.	
3.	
4.	
5.	
6.	
7.	
8.	
9.	
10.	

The owner(s) (claimants) of the above mining claims and sites are:

William E. Krause, Jr.

(Owner's Name - Please Print)

184 Woods Road

(Owner's Mailing Address)

Wm. E. Krause, Jr.

(Owner's Signature)

Hillsborough

(City)

NJ

(State)

08844

(Zip Code)

(Owner's Name - Please Print)

(Owner's Mailing Address)

(Owner's Signature)

(City)

(State)

(Zip Code)

(Owner's Name - Please Print)

(Owner's Mailing Address)

(Owner's Signature)

(City)

(State)

(Zip Code)

(Owner's Name - Please Print)

(Owner's Mailing Address)

(Owner's Signature)

(City)

(State)

(Zip Code)

(Continued on page 2)

claim closed 398 entered. AT

R2 10-8-14
Contacted Mr Krause to explain the claim was closed. He stated he was not aware but thanked for the info.

When Recorded Return Document to:

WILLIAM E. KRAUSE, JR.
184 WOODS ROAD
HILLSBOROUGH, NJ 08844

☐ Check here if this is a change of address.

Telephone: 908-359-1044

E-mail address: WEK60@EMBARQMAIL.COM

AFFIDAVIT OF PERFORMANCE OF ANNUAL WORK

1. State of Arizona, County of YAVAPAI ss:

2. I (Name) WILLIAM E. KRAUSE, JR.

3. Reside at (Address) 184 WOODS ROAD

City HILLSBOROUGH County SOMERSET


State NJ Zip 08844 being duly sworn, depose and say that I am a citizen of the United States, more than eighteen years of age, and that all of the facts set forth in this affidavit, subject to the provisions and penalties of 18 U.S.C. 1001 pertaining to the filing of false, fictitious, or fraudulent statements with the United States, are true and correct according to the best of my knowledge, information and belief.

4. Owner's name and address (If not shown in Items 1-3 above).

5. That I am personally acquainted with the mining claim(s). The work and improvements were made by and at the expense of the owner(s) of said claim(s). Said contiguous group of claims, listed on this document, are situated in the

(optional) Mining District; YAVAPAI County, Arizona.

Line No.	AMC NUMBER	CLAIM/SITE NAME	COUNTY RECORDER DATA (If available)	TWP	RNG	SEC
1	334472	GUNSIGHT #6	2994-434	11 N	1 E	8
2						
3						
4						
5						
6						



RECEIVED BLM AZ STATE OFFICE	2014 AUG 25 PM 2:11 PHOENIX, ARIZONA	BLM Date Stamp
---------------------------------	---	----------------------

7						
8						
9						
10						

6. That between the dates starting at 12 o'clock noon on September 1, 20 13 and ending at 12 o'clock noon on September 1, 20 14 at least \$ 150.00 dollars worth of work and improvements were done and performed upon said claim(s) or upon one or more of a contiguous group of claims for the benefit of all, wholly or partly outside of a contiguous group of claims for the benefit of all, not including the location work.

7. That the following persons were employed to perform the work and improvements described herein: RICHARD MELICK AND WILLIAM KRAUSE

8. That the work and improvements performed were: MAINTAINING WASHES, SEDIMENT SAMPLING AND PROCESSING OF PLACER GRAVEL

9. Dated: 8/21/14 Signature: Wm. E. Krause

SUBSCRIBED AND SWORN TO before me, a Notary Public, this 21st day of August 20 14

By: _____

Notary Public LILIANA CARALHO

My Commission Expires _____

LILIANA CARALHO

ID # 2441882

NOTARY PUBLIC

STATE OF NEW JERSEY

My Commission Expires Jan. 02, 2019

Bureau of Land Management
Arizona State Office
www.az.blm.gov

Number of Claims: <u>1</u>	x \$10 = <u>\$10.00</u>
Check No.: <u>1024</u>	Init. <u>A.B.</u>
Receipt No.: <u>3112539</u>	
For BLM Use Only	

Form: MCF108

Revised Jan. 2006

Page 2 of 2



W Krause
184 Woods Rd
Hillsborough, NJ 08844

RECEIVED
BLM AZ STATE OFFICE
2014 AUG 25 P 2:12
PHOENIX, ARIZONA
RETURN RECEIPT
REQUESTED

CERTIFIED MAIL™



7008 1300 0002 2830 0796

U.S. DEPT. OF THE INTERIOR
BLM
ONE NORTH CENTRAL AVE., SUITE 800
PHOENIX, AZ. 85004-2203

85004#4414



1000



85004

U.S. POSTAGE
PAID
HILLSBOROUGH, NJ
AUG 22 2014
AMOUNT
\$6.00
00061635-03



PLACE STICKER AT TOP OF ENVELOPE TO THE RIGHT
OF THE RETURN ADDRESS, FOLD AT DOTTED LINE

United States Department of the Interior
Bureau of Land Management
 LANDS/RECREATION & PLANNING
 ONE N CENTRAL AVE
 PHOENIX, AZ 85004 -2203
 Phone: 602-417-9200

Receipt

No: 3112539

Transaction #: 3204256	
Date of Transaction: 08/26/2014	
CUSTOMER:	
WILLIAM E KRAUSE 184 WOODS RD HILLSBOROUGH, NJ 08844-4792 US	

LINE #	QTY	DESCRIPTION	REMARKS	UNIT PRICE	TOTAL
1	1.00	LOCATABLE MINERALS / MINING CLAIMS-NOT NEW-UNADJUD. ONE AUTH NO. ONLY / MINING CLAIM MONEY RECEIVED CASES: AMC334472/\$10.00	MAINT FEE WAIVER (1) 2015 / POL (1) 2014	- n/a -	10.00
TOTAL:					\$10.00

PAYMENT INFORMATION			
1	AMOUNT:	10.00	POSTMARKED: 08/22/2014
	TYPE:	CHECK	RECEIVED: 08/25/2014
	CHECK NO:	1024	
	NAME:	KRAUSE, WILLIAM E 184 WOODS RD HILLSBOROUGH NJ 08844-4792 US	

REMARKS

This receipt was generated by the automated BLM Collections and Billing System and is a paper representation of a portion of the official electronic record contained therein.

UNITED STATES
DEPARTMENT OF THE INTERIOR
BUREAU OF LAND MANAGEMENT

MAINTENANCE FEE WAIVER CERTIFICATION

SEE INSTRUCTIONS ON PAGE 2

Handwritten initials: AH

469

FORM APPROVED
OMB NO. 1004-0114
Expires: August 31, 2013

334468

1. This small miner waiver is filed for the assessment year beginning on September 1, 2013 and ending on September 1, 2014.
2. The undersigned and all related parties owned ten or fewer mining claims, mill, or tunnel sites located and maintained on Federal lands in the United States of America on September 1, 2013.
3. The undersigned have performed the assessment work required by law for each mining claim listed prior to filing this waiver and understand that by filing this form, an affidavit of assessment work must be recorded by the December 30th following the filing of this waiver.
4. The undersigned understand that if the assessment work obligation has not yet come due under 30 U.S.C. 28 (for those claims in their first assessment year only), a notice of intent to hold reciting this condition must be recorded by the December 30th following the filing of this waiver.
5. The undersigned understand that mill and tunnel sites may also be listed upon this waiver and be waived from payment of the maintenance fee, and that a notice of intent to hold for these sites is required to be recorded by the December 30th immediately following the filing of this waiver.
6. The undersigned understand and acknowledge that pursuant to 43 U.S.C. 1212 and 18 U.S.C. 1001, the filing or recording of a false, fictitious, or fraudulent document with the Bureau of Land Management may result in a fine of up to \$250,000, a prison term not to exceed five years, or both.
7. The mining claims, mill or tunnel sites for which this waiver from payment of the maintenance fees is requested are:

CLAIM OR SITE NAME	BLM RECORDATION SERIAL NUMBER
1. Gunsight #6	AMC-334472
2.	
3.	
4.	
5.	
6.	
7.	
8.	
9.	
10.	

The owner(s) (claimants) of the above mining claims and sites are:

William E. Krause, Jr.

(Owner's Name - Please Print)

184 Woods Road

(Street or P.O. Box)

Hillsborough

NJ

08844

(City)

(State)

(Zip Code)

Wm. E. Krause, Jr.
(Owner's Signature)

(Owner's Name - Please Print)

(Owner's Signature)

(Street or P.O. Box)

(City)

(State)

(Zip Code)

(Owner's Name - Please Print)

(Owner's Signature)

(Street or P.O. Box)

(City)

(State)

(Zip Code)

ENTERED
SEP 18 2013
RE

RECEIVED
BLM AZ STATE OFFICE
2013 AUG 26 P 12:53
PHOENIX, ARIZONA

When Recorded Return Document

WILLIAM E. KRAUSE, JR.
184 WOODS ROAD
HILLSBOROUGH, NJ 08844

☐ Check here if this is a change of address.

Telephone: 908-359-1044

E-mail address: WEK60@EMBARQMAIL.COM

AFFIDAVIT OF PERFORMANCE OF ANNUAL WORK

1. State of Arizona, County of YAVAPAI ss:

2. I (Name) WILLIAM E. KRAUSE, JR.

3. Reside at (Address) 184 WOODS ROAD

City HILLSBOROUGH County SOMERSET

State NJ Zip 08844 being duly sworn, depose and say that I am a citizen of the United States, more than eighteen years of age, and that all of the facts set forth in this affidavit, subject to the provisions and penalties of 18 U.S.C. 1001 pertaining to the filing of false, fictitious, or fraudulent statements with the United States, are true and correct according to the best of my knowledge, information and belief.

4. Owner's name and address (If not shown in Items 1-3 above).

5. That I am personally acquainted with the mining claim(s). The work and improvements were made by and at the expense of the owner(s) of said claim(s). Said contiguous group of claims, listed on this document, are situated in the

(optional) Mining District; YAVAPAI County, Arizona.

Line No.	AMC NUMBER	CLAIM/SITE NAME	COUNTY RECORDER DATA (If available)	TWP	RNG	SEC
1	334472	GUNSIGHT #6	2994-434	11 N	1 E	8
2						
3						
4						
5						
6						

Form: MCF108

Revised Jan. 2006

Page 1 of 2

ENTERED
SEP 11 2013
BY: AT

BLM
Date
Stamp

RECEIVED
BLM AZ STATE OFFICE
2013 AUG 26
PHOENIX, ARIZONA

RECEIVED
BLM AZ STATE OFFICE
2013 AUG 26 P 12:53
PHOENIX, ARIZONA

BLM
Date
Stamp

7						
8						
9						
10						

6. That between the dates starting at 12 o'clock noon on September 1, 20 12 and ending at 12 o'clock noon on September 1, 20 13 at least \$ 145.00 dollars worth of work and improvements were done and performed upon said claim(s) or upon one or more of a contiguous group of claims for the benefit of all, wholly or partly outside of a contiguous group of claims for the benefit of all, not including the location work.

7. That the following persons were employed to perform the work and improvements described herein: RICHARD MELICK AND WILLIAM KRAUSE

8. That the work and improvements performed were: SEDIMENT SAMPLING,
PROCESSING OF PLACER GRAVEL AND MAINTAINING
WASHES

9. Dated: 8/22/13 Signature: Wm. E. Krause Jr.

SUBSCRIBED AND SWORN TO before me, a Notary Public, this 22nd day of August 20 13

By: WILLIAM KRAUSE JR

Notary Public Kristal Maulseed

My Commission Expires April 20, 2015

Notary Public
State of N.J.
Kristal Maulseed
My Commission Expires 04/20/2015

Bureau of Land Management
Arizona State Office
www.az.blm.gov

No. of Claims: 1 x \$10 = \$10.00
Check No.: 1005 Init. AKH
Receipt No.: 2865642
For BLM Use Only




W Krause
184 Woods Rd
Hillsborough, NJ 08844

CERTIFIED MAIL™



7012 2210 0002 3052 5536

85004



\$5.65
00014211-01

PAID
EAST MILLSTONE, NJ
08873
AUG 22 2013
PHOENIX, ARIZONA

2013 AUG 26 P 12:53

BLM AZ STATE OFFICE



U.S. DEPT of the INTERIOR
BLM

ONE NORTH CENTRAL AVE., SUITE 800
PHOENIX, AZ 85004-2203

RETURN RECEIPT
REQUESTED

85004442700



100
TEST
MAIL SERVICE

United States Department of the Interior
Bureau of Land Management
LANDS/RECREATION & PLANNING
ONE N CENTRAL AVE
PHOENIX, AZ 85004 -2203
Phone: 602-417-9200

Receipt

No: 2865642

Transaction #: 2951564	
Date of Transaction: 08/27/2013	
CUSTOMER:	
	WILLIAM E KRAUSE 184 WOODS RD HILLSBOROUGH,NJ 08844-4792 US

LINE #	QTY	DESCRIPTION	REMARKS	UNIT PRICE	TOTAL
1	1.00	LOCATABLE MINERALS / MINING CLAIMS-NOT NEW-UNADJUD,ONE AUTH NO. ONLY / MINING CLAIM MONEY RECEIVED CASES: AMC334472/\$10.00	MAINT FEE WAIVER (1) 2014 / POL (1) 2013	- n/a -	10.00
TOTAL:					\$10.00

PAYMENT INFORMATION				
1	AMOUNT:	10.00	POSTMARKED:	08/22/2013
	TYPE:	CHECK	RECEIVED:	08/26/2013
	CHECK NO:	1005		
	NAME:	KRAUSE, WILLIAM E 184 WOODS RD HILLSBOROUGH NJ 08844-4792 US		

REMARKS

This receipt was generated by the automated BLM Collections and Billing System and is a paper representation of a portion of the official electronic record contained therein.

UNITED STATES
DEPARTMENT OF THE INTERIOR
BUREAU OF LAND MANAGEMENT

MAINTENANCE FEE WAIVER CERTIFICATION

SEE INSTRUCTIONS ON PAGE 2

173

FORM APPROVED
OMB NO. 1004-0114
Expires: August 31, 2013

334171
334468
334874

not

1. This small miner waiver is filed for the assessment year beginning on September 1, 2013 and ending on September 1, 2014.
2. The undersigned and all related parties owned ten or fewer mining claims, mill, or tunnel sites located and maintained on Federal lands in the United States of America on September 1, 2013.
3. The undersigned have performed the assessment work required by law for each mining claim listed prior to filing this waiver and understand that by filing this form, an affidavit of assessment work must be recorded by the December 30th following the filing of this waiver.
4. The undersigned understand that if the assessment work obligation has not yet come due under 30 U.S.C. 28 (for those claims in their first assessment year only), a notice of intent to hold reciting this condition must be recorded by the December 30th following the filing of this waiver.
5. The undersigned understand that mill and tunnel sites may also be listed upon this waiver and be waived from payment of the maintenance fee, and that a notice of intent to hold for these sites is required to be recorded by the December 30th immediately following the filing of this waiver.
6. The undersigned understand and acknowledge that pursuant to 43 U.S.C. 1212 and 18 U.S.C. 1001, the filing or recording of a false, fictitious, or fraudulent document with the Bureau of Land Management may result in a fine of up to \$250,000, a prison term not to exceed five years, or both.
7. The mining claims, mill or tunnel sites for which this waiver from payment of the maintenance fees is requested are:

CLAIM OR SITE NAME	BLM RECORDATION SERIAL NUMBER
1. <u>GUNSIGHT #2</u>	✓ <u>AMC - 334171</u>
2. <u>GUNSIGHT #3</u>	<u>AMC - 334471</u>
3. <u>GUNSIGHT #4</u>	<u>AMC - 334874</u>
4. <u>GUNSIGHT #5</u>	<u>AMC - 334875</u>
5.	
6.	
7.	
8.	
9.	
10.	

The owner(s) (claimants) of the above mining claims and sites are:

JAMES FISCHER
(Owner's Name - Please Print)

P.O. BOX 5580
(Street or P.O. Box)

MESA AZ 85221
(City) (State) (Zip Code)

(Owner's Name - Please Print)

(Street or P.O. Box)

(City) (State) (Zip Code)

(Owner's Name - Please Print)

(Street or P.O. Box)

(City) (State) (Zip Code)

J. Fisher
(Owner's Signature)

(Owner's Signature)

(Owner's Signature)

RECEIVED
BLM AZ STATE OFFICE
2013 AUG -5 A 10:44
PHOENIX, ARIZONA

ENTERED
SEP 11 2013
BY: 18

(Owner's Name - Please Print)

(Owner's Signature)

(Street or P.O. Box)

(City)

(State)

(Zip Code)

(Owner's Name - Please Print)

(Owner's Signature)

(Street or P.O. Box)

(City)

(State)

(Zip Code)

(Owner's Name - Please Print)

(Owner's Signature)

(Street or P.O. Box)

(City)

(State)

(Zip Code)

(Owner's Name - Please Print)

(Owner's Signature)

(Street or P.O. Box)

(City)

(State)

(Zip Code)

Title 18 U.S.C. Section 1001 and Title 43 U.S.C. Section 1212 makes it a crime for any person knowingly and willfully to make to any department or agency of the United States any false, fictitious or fraudulent statements or representations as to any matter within its jurisdiction.

INSTRUCTIONS

1. This certification is made under the provisions of §1744 of Title 43 and § 28-28k of Title 30 of the United States Code; and the regulations thereunder (43 CFR Part 3830).
2. The claimant(s) must fill in the dates in paragraph 1 for the beginning and ending of the assessment year for which this waiver is sought.
3. The claimant(s) must fill in the date in paragraph 2 for the beginning of the assessment year for which this waiver is sought.
4. All claim and site names and Bureau of Land Management (BLM) serial numbers must be listed for the mining claims, mill sites, and tunnel sites for which the waiver is sought.
5. All owners of the mining claims, mill sites, and tunnel sites and their addresses must be given.
6. This waiver form must be signed by all the claimants or their designated agent, in original form. If an agent is designated, a notarized designation of agent, signed by all of the claimants with proper address given, must be submitted with this waiver.
7. This form must be filed no later than September 1st for the upcoming assessment year in the BLM State Office where the mining claims or sites are recorded, or the waiver cannot be granted by the BLM. (Example: To obtain a waiver for the assessment year 2012, which begins on September 1, 2011, you must qualify for and file for a waiver no later than September 1, 2011, in the proper BLM State Office.)
8. For all mining claims which require assessment work, you must record an affidavit of labor on or before the December 30th immediately following the filing of this waiver. For all other mining claims or sites waived, you must record a notice of intent to hold on or before the December 30th immediately following the filing of this waiver.
9. Mill and tunnel sites may also be listed upon this waiver and be waived from payment of the maintenance fee. A notice of intent to hold for these sites is required to be filed by the December 30th following the filing of this waiver.

RECEIVED
BLM AZ STATE OFFICE
2013 AUG -5 A 11:44
PHOENIX, ARIZONA
FOR OFFICIAL USE ONLY

When Recorded Return Document to:

JAMES FISCHER
P.O. BOX 5580
MESA, AZ 85211

☐ Check here if this is a change of address.

Telephone: _____

E-mail address: _____

AFFIDAVIT OF PERFORMANCE OF ANNUAL WORK

1. State of Arizona, County of YAVAPAI ss:

2. I (Name) JAMES FISCHER

3. Reside at (Address) 2222 E. CARMEL AVE.

City MESA County MARICOPA

State AZ Zip 85204 being duly sworn, depose and say that I am a citizen of the United States, more than eighteen years of age, and that all of the facts set forth in this affidavit, subject to the provisions and penalties of 18 U.S.C. 1001 pertaining to the filing of false, fictitious, or fraudulent statements with the United States, are true and correct according to the best of my knowledge, information and belief.

4. Owner's name and address (If not shown in Items 1-3 above). _____

5. That I am personally acquainted with the mining claim(s). The work and improvements were made by and at the expense of the owner(s) of said claim(s). Said contiguous group of claims, listed on this document, are situated in the

(optional) Mining District; YAVAPAI County, Arizona.

Line No.	AMC NUMBER	CLAIM/SITE NAME	COUNTY RECORDER DATA (If available)	TWP	RNG	SEC
1	334171	GUNSIGHT #2		11N	1E	9
2	334471	GUNSIGHT #3		11N	1E	9
3	334874	GUNSIGHT #4		11N	1E	9
4	334875	GUNSIGHT #5		11N	1E	9
5						
6						

Form: MCF108

Revised Jan. 2006

Page 1 of 2

ENTERED
AUG 30 2013
BY: AT

BLM
Date
Stamp

RECEIVED
BLM AZ STATE OFFICE

7							
8							
9							
10							

6. That between the dates starting at 12 o'clock noon on September 1, 20 12 and ending at 12 o'clock noon on September 1, 20 13 at least \$ 250.00 dollars worth of work and improvements were done and performed upon said claim(s) or upon one or more of a contiguous group of claims for the benefit of all, wholly or partly outside of a contiguous group of claims for the benefit of all, not including the location work.

7. That the following persons were employed to perform the work and improvements described herein: JAMES FISCHER

8. That the work and improvements performed were: S/LVICING, PROCESSING OF PLACER GRAVELS, SAMPLING OF SEDIMENT


9. Dated: 7/22/13 Signature: [Signature]

SUBSCRIBED AND SWORN TO before me, a Notary Public, this 22 day of July 20 13

By: James Fischer

Notary Public [Signature]

My Commission Expires 1-12-2016



Bureau of Land Management
Arizona State Office
www.blm.gov

No. of Claims: 4 x \$10 = 40
Check No.: Cash Init. DLH
Receipt No.: 2846858
For BLM Use Only

Form: MCF108
Revised Jan. 2006
Page 2 of 2

United States Department of the Interior
Bureau of Land Management
LANDS/RECREATION & PLANNING
ONE N CENTRAL AVE
PHOENIX, AZ 85004 -2203
Phone: 602-417-9200

Receipt

No: 2846858

Transaction #: 2932523	
Date of Transaction: 08/05/2013	
CUSTOMER:	
	JAMES FISCHER PO BOX 5580 MESA, AZ 85211-5580 US

LINE #	QTY	DESCRIPTION	REMARKS	UNIT PRICE	TOTAL
1	1.00	LOCATABLE MINERALS / MINING CLAIMS- NOT NEW-UNADJUD, ONE AUTH NO. ONLY / MINING CLAIM MONEY RECEIVED CASES: AMC334171/\$40.00	POL 2013/4 WAV	- n/a -	40.00
TOTAL:					\$40.00

PAYMENT INFORMATION				
1	AMOUNT:	40.00	POSTMARKED:	N/A
	TYPE:	CASH	RECEIVED:	08/05/2013
	NAME:	FISCHER, JAMES PO BOX 5580 MESA AZ 85211-5580 US		

REMARKS

This receipt was generated by the automated BLM Collections and Billing System and is a paper representation of a portion of the official electronic record contained therein.

UNITED STATES
DEPARTMENT OF THE INTERIOR
BUREAU OF LAND MANAGEMENT

MAINTENANCE FEE WAIVER CERTIFICATION

Amc 334468

FORM APPROVED
OMB NO. 1004-0114
Expires: August 31, 2013

599

SEE INSTRUCTIONS ON PAGE 2 **PB**

1. This small miner waiver is filed for the assessment year beginning on September 1, 2012 and ending on September 1, 2013.
2. The undersigned and all related parties owned ten or fewer mining claims, mill, or tunnel sites located and maintained on Federal lands in the United States of America on September 1, 2012.
3. The undersigned have performed the assessment work required by law for each mining claim listed prior to filing this waiver and understand that by filing this form, an affidavit of assessment work must be recorded by the December 30th following the filing of this waiver.
4. The undersigned understand that if the assessment work obligation has not yet come due under 30 U.S.C. 28 (for those claims in their first assessment year only), a notice of intent to hold reciting this condition must be recorded by the December 30th following the filing of this waiver.
5. The undersigned understand that mill and tunnel sites may also be listed upon this waiver and be waived from payment of the maintenance fee, and that a notice of intent to hold for these sites is required to be recorded by the December 30th immediately following the filing of this waiver.
6. The undersigned understand and acknowledge that pursuant to 43 U.S.C. 1212 and 18 U.S.C. 1001, the filing or recording of a false, fictitious, or fraudulent document with the Bureau of Land Management may result in a fine of up to \$250,000, a prison term not to exceed five years, or both.
7. The mining claims, mill or tunnel sites for which this waiver from payment of the maintenance fees is requested are:

CLAIM OR SITE NAME	BLM RECORDATION SERIAL NUMBER
1. Gunsight #6	AMC-334472
2.	
3.	
4.	
5.	
6.	
7.	
8.	
9.	
10.	

RECEIVED
BLM STATE OFFICE
2012 AUG 30 P 3:46
PHOENIX, ARIZONA

The owner(s) (claimants) of the above mining claims and sites are:

William E. Krause, Jr.

(Owner's Name - Please Print)

184 Woods Road

(Street or P.O. Box)

Hillsborough

NJ

08844

(City)

(State)

(Zip Code)

Wm. E. Krause, Jr.
(Owner's Signature)

(Owner's Name - Please Print)

(Owner's Signature)

(Street or P.O. Box)

(City)

(State)

(Zip Code)

(Owner's Name - Please Print)

(Owner's Signature)

(Street or P.O. Box)

(City)

(State)

(Zip Code)

(Continued on page 2)

ENTERED INTO COMPUTER

9/19/12 AT

(Owner's Name - Please Print)

(Owner's Signature)

(Street or P.O. Box)

(City)

(State)

(Zip Code)

(Owner's Name - Please Print)

(Owner's Signature)

(Street or P.O. Box)

(City)

(State)

(Zip Code)

(Owner's Name - Please Print)

(Owner's Signature)

(Street or P.O. Box)

(City)

(State)

(Zip Code)

(Owner's Name - Please Print)

(Owner's Signature)

(Street or P.O. Box)

(City)

(State)

(Zip Code)

Title 18 U.S.C. Section 1001 and Title 43 U.S.C. Section 1212 makes it a crime for any person knowingly and willfully to make to any department or agency of the United States any false, fictitious or fraudulent statements or representations as to any matter within its jurisdiction.

INSTRUCTIONS

1. This certification is made under the provisions of §1744 of Title 43 and § 28-28k of Title 30 of the United States Code; and the regulations thereunder (43 CFR Part 3830).
2. The claimant(s) must fill in the dates in paragraph 1 for the beginning and ending of the assessment year for which this waiver is sought.
3. The claimant(s) must fill in the date in paragraph 2 for the beginning of the assessment year for which this waiver is sought.
4. All claim and site names and Bureau of Land Management (BLM) serial numbers must be listed for the mining claims, mill sites, and tunnel sites for which the waiver is sought.
5. All owners of the mining claims, mill sites, and tunnel sites and their addresses must be given.
6. This waiver form must be signed by all the claimants or their designated agent, in original form. If an agent is designated, a notarized designation of agent, signed by all of the claimants with proper address given, must be submitted with this waiver.
7. This form must be filed no later than September 1st for the upcoming assessment year in the BLM State Office where the mining claims or sites are recorded, or the waiver cannot be granted by the BLM. (Example: To obtain a waiver for the assessment year 2012, which begins on September 1, 2011, you must qualify for and file for a waiver no later than September 1, 2011, in the proper BLM State Office.)
8. For all mining claims which require assessment work, you must record an affidavit of labor on or before the December 30th immediately following the filing of this waiver. For all other mining claims or sites waived, you must record a notice of intent to hold on or before the December 30th immediately following the filing of this waiver.
9. Mill and tunnel sites may also be listed upon this waiver and be waived from payment of the maintenance fee. A notice of intent to hold for these sites is required to be filed by the December 30th following the filing of this waiver.



PHOENIX, ARIZONA

2012 AUG 30 P 46

RECEIVED
BLM STATE OFFICE

FOR OFFICIAL USE ONLY

K

Mr. William Krause, JR.
184 Woods Rd.
Hillsborough, NJ 08844

RECEIVED
BLM AZ STATE OFFICE

2012 AUG 30 P 3:46

PHOENIX, ARIZONA


U.S. DEPT OF THE INTERIOR
ARIZONA STATE OFFICE
ONE NORTH CENTRAL AVENUE, SUITE 800
PHOENIX, AZ 85004-4427



Flat Rate Mailing Envelope

Apply Priority

USPS TRACKING NUMBER



9502 5106 1635 2241 3620 16



1006



85004

U.S. POSTAGE
PAID
HILLSBOROUGH, NJ
08844
AUG 28, 12
AMOUNT

\$5.15
00061635-03

K

Mr. William Krause, JR.
184 Woods Rd.
Hillsborough, NJ 08844

RECEIVED
BLM AZ STATE OFFICE

2012 AUG 30 P 3:46

PHOENIX, ARIZONA

U.S. DEPT OF THE INTERIOR
ARIZONA STATE OFFICE
ONE NORTH CENTRAL AVENUE, SUITE 800
PHOENIX, AZ 85004-4427

This product is for use with Priority Mail® shipments. Misuse may be a violation of federal law. This tape is not for resale.

EP14H July 2010 © U.S. Postal Service



UNITED STATES POSTAL SERVICE



Visit us at usps.com

Label 106A, May 2008

This product is for use with Priority Mail® shipments. Misuse may be a violation of federal law. This tape is not for resale.



Visit us at usps.com

Label 106A, May 2008

Mail bearing stamp postage inside the mailer must be canceled by U.S. Postal Service prior to inserting into mailer.

HOW TO USE:

1. Place pre-addressed envelope inside this Priority Mail mailer.
 - Make sure the address shows through the window
 - Any postage placed on the envelope must appear in the window area
 - Any postage applied to the envelope must be canceled by a USPS employee
2. Affix (appropriate) Priority Mail postage or meter strip to the front of the Priority Mail mailer
3. Seal flap on Priority Mail mailer envelope

Flat Rate Mailing Envelope

For Domestic and International Use



Visit us at usps.com

Label 106A, May 2008

Visit us at usps.com

This product is for use with Priority Mail® shipments. Misuse may be a violation of federal law. This tape is not for resale.

This product is for use with Priority Mail® shipments. Misuse may be a violation of federal law. This tape is not for resale.

RECEIVED
BLM AZ STATE OFFICE
2012 AUG 30 P 3:46
PHOENIX, ARIZONA



Please Recycle



EP14H

This package is the property of the U.S. Postal Service® and is provided solely for use in sending Priority Mail.® Misuse may be violation of federal law. This package is not for resale.

UNITED STATES
DEPARTMENT OF THE INTERIOR
BUREAU OF LAND MANAGEMENT

MAINTENANCE FEE WAIVER CERTIFICATION

AMC 334468
AMC 334874

FORM APPROVED
OMB NO. 1004-0114
Expires: August 31, 2013

(128)

SEE INSTRUCTIONS ON PAGE 2

AMC 334171

1. This small miner waiver is filed for the assessment year beginning on September 1, 2012, and ending on September 1, 2013.
2. The undersigned and all related parties owned ten or fewer mining claims, mill, or tunnel sites located and maintained on Federal lands in the United States of America on September 1, 2012.
3. The undersigned have performed the assessment work required by law for each mining claim listed prior to filing this waiver and understand that by filing this form, an affidavit of assessment work must be recorded by the December 30th following the filing of this waiver.
4. The undersigned understand that if the assessment work obligation has not yet come due under 30 U.S.C. 28 (for those claims in their first assessment year only), a notice of intent to hold reciting this condition must be recorded by the December 30th following the filing of this waiver.
5. The undersigned understand that mill and tunnel sites may also be listed upon this waiver and be waived from payment of the maintenance fee, and that a notice of intent to hold for these sites is required to be recorded by the December 30th immediately following the filing of this waiver.
6. The undersigned understand and acknowledge that pursuant to 43 U.S.C. 1212 and 18 U.S.C. 1001, the filing or recording of a false, fictitious, or fraudulent document with the Bureau of Land Management may result in a fine of up to \$250,000, a prison term not to exceed five years, or both.
7. The mining claims, mill or tunnel sites for which this waiver from payment of the maintenance fees is requested are:

CLAIM OR SITE NAME

BLM RECORDATION SERIAL NUMBER

1. GUNSLIGHT #2	✓ AMC - 334171
2. GUNSLIGHT #3	AMC - 334471
3. GUNSLIGHT #4	AMC - 334874
4. GUNSLIGHT #5	AMC - 334875
5.	
6.	
7.	
8.	
9.	
10.	

The owner(s) (claimants) of the above mining claims and sites are:

JAMES FISCHER ✓
(Owner's Name - Please Print)

J. Fisher
(Owner's Signature)

P.O. Box 5580
(Street or P.O. Box)

MESA AZ 85211
(City) (State) (Zip Code)

(Owner's Name - Please Print)

(Owner's Signature)

(Street or P.O. Box)

(City) (State) (Zip Code)

(Owner's Name - Please Print)

(Owner's Signature)

(Street or P.O. Box)

(City) (State) (Zip Code)

(Continued on page 2)

PHOENIX, ARIZONA

2012 AUG - 2 P 3:11

RECEIVED
BLM AZ STATE OFFICE

ENTERED INTO COMPUTER

8/28/12 AT

(Owner's Name - Please Print)

(Owner's Signature)

(Street or P.O. Box)

(City)

(State)

(Zip Code)

(Owner's Name - Please Print)

(Owner's Signature)

(Street or P.O. Box)

(City)

(State)

(Zip Code)

(Owner's Name - Please Print)

(Owner's Signature)

(Street or P.O. Box)

(City)

(State)

(Zip Code)

(Owner's Name - Please Print)

(Owner's Signature)

(Street or P.O. Box)

(City)


(State)

(Zip Code)

Title 18 U.S.C. Section 1001 and Title 43 U.S.C. Section 1212 makes it a crime for any person knowingly and willfully to make to any department or agency of the United States any false, fictitious or fraudulent statements or representations as to any matter within its jurisdiction.

INSTRUCTIONS

1. This certification is made under the provisions of §1744 of Title 43 and § 28-28k of Title 30 of the United States Code; and the regulations thereunder (43 CFR Part 3830).
2. The claimant(s) must fill in the dates in paragraph 1 for the beginning and ending of the assessment year for which this waiver is sought.
3. The claimant(s) must fill in the date in paragraph 2 for the beginning of the assessment year for which this waiver is sought.
4. All claim and site names and Bureau of Land Management (BLM) serial numbers must be listed for the mining claims, mill sites, and tunnel sites for which the waiver is sought.
5. All owners of the mining claims, mill sites, and tunnel sites and their addresses must be given.
6. This waiver form must be signed by all the claimants or their designated agent, in original form. If an agent is designated, a notarized designation of agent, signed by all of the claimants with proper address given, must be submitted with this waiver.
7. This form must be filed no later than September 1st for the upcoming assessment year in the BLM State Office where the mining claims or sites are recorded, or the waiver cannot be granted by the BLM. (Example: To obtain a waiver for the assessment year 2012, which begins on September 1, 2011, you must qualify for and file for a waiver no later than September 1, 2011, in the proper BLM State Office.)
8. For all mining claims which require assessment work, you must record an affidavit of labor on or before the December 30th immediately following the filing of this waiver. For all other mining claims or sites waived, you must record a notice of intent to hold on or before the December 30th immediately following the filing of this waiver.
9. Mill and tunnel sites may also be listed upon this waiver and be waived from payment of the maintenance fee. A notice of intent to hold for these sites is required to be filed by the December 30th following the filing of this waiver.



When Recorded Return Document to:

JAMES FISCHER
P.O. Box 5580
MESA, AZ-85211

☐ Check here if this is a change of address.

Telephone: _____

E-mail address: _____

AFFIDAVIT OF PERFORMANCE OF ANNUAL WORK

1. State of Arizona, County of YAVAPAI ss: _____

2. I (Name) JAMES FISCHER

3. Reside at (Address) 2222 E. CARMEL AVE.

City MESA County MARICOPA

State AZ Zip 85204 being duly sworn, depose and say that I am a citizen of the United States, more than eighteen years of age, and that all of the facts set forth in this affidavit, subject to the provisions and penalties of 18 U.S.C. 1001 pertaining to the filing of false, fictitious, or fraudulent statements with the United States, are true and correct according to the best of my knowledge, information and belief.

4. Owner's name and address (If not shown in Items 1-3 above). _____

5. That I am personally acquainted with the mining claim(s). The work and improvements were made by and at the expense of the owner(s) of said claim(s). Said contiguous group of claims, listed on this document, are situated in the

(optional) Mining District; YAVAPAI County, Arizona.

Line No.	AMC NUMBER	CLAIM/SITE NAME	COUNTY RECORDER DATA (If available)	TWP	RNG	SEC
1	334171	GUNSIGHT #2		11N	1E	9
2	334471	GUNSIGHT #3		11N	1E	9
3	334874	GUNSIGHT #4		11N	1E	9
4	334875	GUNSIGHT #5		11N	1E	9
5						
6						

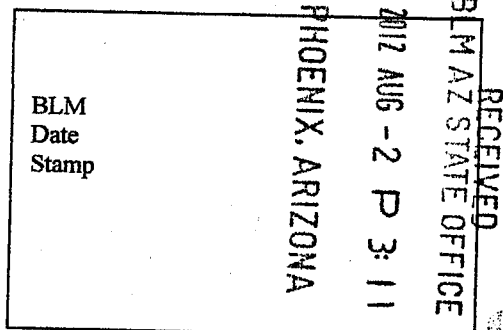
Form: MCF108

Revised Jan. 2006

Page 1 of 2

ENTERED INTO COMPUTER

8/28/12 AT



RECEIVED
BLM AZ STATE OFFICE

2012 AUG - 2 P 3:11
PHOENIX, ARIZONA

BLM
Date
Stamp

7						
8						
9						
10						

6. That between the dates starting at 12 o'clock noon on September 1, 20 11 and ending at 12 o'clock noon on September 1, 20 12 at least \$ 250.00 dollars worth of work and improvements were done and performed upon said claim(s) or upon one or more of a contiguous group of claims for the benefit of all, wholly or partly outside of a contiguous group of claims for the benefit of all, not including the location work.

7. That the following persons were employed to perform the work and improvements described herein: JAMES FISCHER

8. That the work and improvements performed were: SAMPLING OF SEDIMENT, SLICING PROCESSING OF PLACER GRAVELS.


9. Dated: 7/24/12 Signature: J. Fisher

SUBSCRIBED AND SWORN TO before me, a Notary Public, this 24th day of July, 20 12

By: James Fischer

Notary Public Carly Maughmer

My Commission Expires May 6th 2014



Bureau of Land Management
Arizona State Office
www.az.blm.gov

No. of Claims: 4 x \$10 = 40.00
Check No.: CASH Init. SM
Receipt No.: 2621556
For BLM Use Only

Form: MCF108
Revised Jan. 2006
Page 2 of 2

United States Department of the Interior
Bureau of Land Management
LANDS/RECREATION & PLANNING
ONE N CENTRAL AVE
PHOENIX, AZ 85004 -2203
Phone: 602-417-9200

Receipt

No: 2621556

Transaction #: 2701913	
Date of Transaction: 08/02/2012	
CUSTOMER:	
	JAMES FISCHER PO BOX 5580 MESA, AZ 85211-5580 US

LINE #	QTY	DESCRIPTION	REMARKS	UNIT PRICE	TOTAL
1	1.00	LOCATABLE MINERALS / MINING CLAIMS-NOT NEW-UNADJUD, ONE AUTH NO. ONLY / MINING CLAIM MONEY RECEIVED CASES: AMC334171/\$40.00	2012 POL & 2013 WAIVER (4)	- n/a -	40.00
TOTAL:					\$40.00

PAYMENT INFORMATION				
1	AMOUNT:	40.00	POSTMARKED:	N/A
	TYPE:	CASH	RECEIVED:	08/02/2012
	NAME:	FISCHER, JAMES PO BOX 5580 MESA AZ 85211-5580 US		

REMARKS

This receipt was generated by the automated BLM Collections and Billing System and is a paper representation of a portion of the official electronic record contained therein.

UNITED STATES
DEPARTMENT OF THE INTERIOR
BUREAU OF LAND MANAGEMENT

MAINTENANCE FEE WAIVER CERTIFICATION

FORM APPROVED
OMB NO. 1004-0114
Expires: August 31, 2013

SEE INSTRUCTIONS ON PAGE 2

Amc 334468

1. This small miner waiver is filed for the assessment year beginning on September 1, 2011 and ending on September 1, 2012.
2. The undersigned and all related parties owned ten or fewer mining claims, mill, or tunnel sites located and maintained on Federal lands in the United States of America on September 1, 2011.
3. The undersigned have performed the assessment work required by law for each mining claim listed prior to filing this waiver and understand that by filing this form, an affidavit of assessment work must be recorded by the December 30th following the filing of this waiver.
4. The undersigned understand that if the assessment work obligation has not yet come due under 30 U.S.C. 28 (for those claims in their first assessment year only), a notice of intent to hold reciting this condition must be recorded by the December 30th following the filing of this waiver.
5. The undersigned understand that mill and tunnel sites may also be listed upon this waiver and be waived from payment of the maintenance fee, and that a notice of intent to hold for these sites is required to be recorded by the December 30th immediately following the filing of this waiver.
6. The undersigned understand and acknowledge that pursuant to 43 U.S.C. 1212 and 18 U.S.C. 1001, the filing or recording of a false, fictitious, or fraudulent document with the Bureau of Land Management may result in a fine of up to \$250,000, a prison term not to exceed five years, or both.
7. The mining claims, mill or tunnel sites for which this waiver from payment of the maintenance fees is requested are:

CLAIM OR SITE NAME	BLM RECORDATION SERIAL NUMBER
1. GUNSIGHT #6	✓ AMC-334472
2.	
3.	
4.	
5.	
6.	
7.	
8.	
9.	
10.	

The owner(s) (claimants) of the above mining claims and sites are:

William E. Krause, Jr.

(Owner's Name - Please Print)

Wm. E. Krause Jr.

(Owner's Signature)

184 Woods Road

(Street or P.O. Box)

Hillsborough

(City)

NJ

(State)

08844

(Zip Code)

(Owner's Name - Please Print)

(Street or P.O. Box)

(City)

(State)

(Zip Code)

(Owner's Name - Please Print)

(Street or P.O. Box)

(City)

(State)

(Zip Code)

(Continued on page 2)

(Owner's Signature)

(Owner's Signature)

RECEIVED
BLM AZ STATE OFFICE
2011 AUG 8 A 7:38
PHOENIX ARIZONA

ENTERED INTO COMPUTER

AUG 22 2011

AT

1/50

(Owner's Name - Please Print)	(Owner's Signature)		
(Street or P.O. Box)	(City)	(State)	(Zip Code)
(Owner's Name - Please Print)	(Owner's Signature)		
(Street or P.O. Box)	(City)	(State)	(Zip Code)
(Owner's Name - Please Print)	(Owner's Signature)		
(Street or P.O. Box)	(City)	(State)	(Zip Code)
(Owner's Name - Please Print)	(Owner's Signature)		
(Street or P.O. Box)	(City)	(State)	(Zip Code)

Title 18 U.S.C. Section 1001 and Title 43 U.S.C. Section 1212 makes it a crime for any person knowingly and willfully to make to any department or agency of the United States any false, fictitious or fraudulent statements or representations as to any matter within its jurisdiction.

INSTRUCTIONS

1. This certification is made under the provisions of §1744 of Title 43 and § 28-28k of Title 30 of the United States Code; and the regulations thereunder (43 CFR Part 3830).
2. The claimant(s) must fill in the dates in paragraph 1 for the beginning and ending of the assessment year for which this waiver is sought.
3. The claimant(s) must fill in the date in paragraph 2 for the beginning of the assessment year for which this waiver is sought.
4. All claim and site names and Bureau of Land Management (BLM) serial numbers must be listed for the mining claims, mill sites, and tunnel sites for which the waiver is sought.
5. All owners of the mining claims, mill sites, and tunnel sites and their addresses must be given.
6. This waiver form must be signed by all the claimants or their designated agent, in original form. If an agent is designated, a notarized designation of agent, signed by all of the claimants with proper address given, must be submitted with this waiver.
7. This form must be filed no later than September 1st for the upcoming assessment year in the BLM State Office where the mining claims or sites are recorded, or the waiver cannot be granted by the BLM. (Example: To obtain a waiver for the assessment year 2012, which begins on September 1, 2011, you must qualify for and file for a waiver no later than September 1, 2011, in the proper BLM State Office.)
8. For all mining claims which require assessment work, you must record an affidavit of labor on or before the December 30th immediately following the filing of this waiver. For all other mining claims or sites waived, you must record a notice of intent to hold on or before the December 30th immediately following the filing of this waiver.
9. Mill and tunnel sites may also be listed upon this waiver and be waived from payment of the maintenance fee. A notice of intent to hold for these sites is required to be filed by the December 30th following the filing of this waiver.

RECEIVED
 BLM AZ STATE OFFICE
 2011 AUG 18 A 11:38
 PHOENIX, ARIZONA
 FOR OFFICIAL USE ONLY



W Krause
184 Woods Rd
Hillsborough, NJ 08844

DND PADC
KEARNY NJ 070
15 AUG 2011 PM 6 T



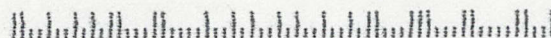
RECEIVED
B M AZ STATE OFFICE

2011 AUG 17 P 2:01

PHOENIX, ARIZONA

US DEPT. OF THE INTERIOR
BUREAU OF LAND MANAGEMENT
ONE NORTH CENTRAL AVE, SUITE 800
PHOENIX, ARIZONA 85004-4427


85004+4427





W Krause
184 Woods Rd
Hillsborough, NJ 08844

DVD PADC
KEARNY NJ 070
15 AUG 2011 PM 6 T



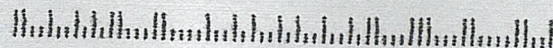
RECEIVED
MAZ STATE OFFICE

2011 AUG 17 P 2:01

PHOENIX, ARIZONA

US DEPT. OF THE INTERIOR
BUREAU OF LAND MANAGEMENT
ONE NORTH CENTRAL AVE, SUITE 800
PHOENIX, ARIZONA 85004-4427

85004+4427



United States Department of the Interior
Bureau of Land Management
LANDS/RECREATION & PLANNING
ONE N CENTRAL AVE
PHOENIX, AZ 85004 -2203
Phone: 602-417-9200

Receipt

No:

2408952

Transaction #: 2484265

Date of Transaction: 08/18/2011

ENTERED INTO COMPUTER

CUSTOMER:

pol processed PB
1107 62 235 SEP 29 2011

WILLIAM E KRAUSE
184 WOODS RD
HILLSBOROUGH, NJ 08844-4792 US

LINE #	QTY	DESCRIPTION	REMARKS	UNIT PRICE	TOTAL
1	1.00	LOCATABLE MINERALS / MINING CLAIMS-NOT NEW-UNADJUD, ONE AUTH NO. ONLY / MINING CLAIM MONEY RECEIVED CASES: AMC334472/\$10.00	WAIVER (1)	- n/a -	10.00
TOTAL:					\$10.00

PAYMENT INFORMATION				
1	AMOUNT:	10.00	POSTMARKED:	08/15/2011
	TYPE:	CHECK	RECEIVED:	08/18/2011
	CHECK NO:	969		
	NAME:	KRAUSE, WILLIAM E 184 WOODS RD HILLSBOROUGH NJ 08844-4792 US		

REMARKS

This receipt was generated by the automated BLM Collections and Billing System and is a paper representation of a portion of the official electronic record contained therein.

**DEPARTMENT OF THE INTERIOR
BUREAU OF LAND MANAGEMENT**

MINING CLAIMS

(LIVE) Serial Register Page

Run Date/Time: 09/23/2011 01:35 PM

Page 1 of

01 10-21-1976;090STAT0090;43USC1744

Case Type 384201: PLACER CLAIM

Claim Name: GUNSIGHT #6

Commodity :

Case Disposition: ACTIVE

SEP 23 2011 called 908-359-1094

@ 10:17 a. left a msg. @ 1:30pm No Ans.

SEP 23 2011 left another msg.

mailed a note

SEP 26 2011 Mr. Krause called; he will send in his Pol.

Serial Number

AMC334472

Lead File Number

AMC334468

Name & Address

KRAUSE WILLIAM E JR

184 WOODS RD

HILLSBOROUGH, NJ 08844

Int Rel

% Interest

CLAIMANT

0.0000000

Mer Twp Rng Sec

Quadrant

District/Field Office

County

14 0110N 0010E 008

SE

HASSAYAMPA FO

YAVAPAI

Act Date

Code

Action

Action Remarks

Receipt Number

03/25/1995

403

LOCATION DATE

06/19/1995

395

RECORDATION NOTICE RECD

08/18/2011

483

SMALL MINER CERT FILED

2012

08/19/2010

483

SMALL MINER CERT FILED

2011

08/19/2010

480

EVID OF ASSMT FILED

2010

2195213

08/24/2009

483

SMALL MINER CERT FILED

2010

08/24/2009

480

EVID OF ASSMT FILED

2009

1985112

08/26/2008

483

SMALL MINER CERT FILED

2009

08/26/2008

480

EVID OF ASSMT FILED

2008

1771401

08/20/2007

483

SMALL MINER CERT FILED

2008

08/20/2007

480

EVID OF ASSMT FILED

2007

1547571

08/23/2006

483

SMALL MINER CERT FILED

2007

08/23/2006

480

EVID OF ASSMT FILED

2006

1341568

08/19/2005

483

SMALL MINER CERT FILED

2006

08/22/2005

480

EVID OF ASSMT FILED

2005

1133804

08/24/2004

483

SMALL MINER CERT FILED

2005

08/24/2004

480

EVID OF ASSMT FILED

2004

936000

08/26/2003

483

SMALL MINER CERT FILED

2004

08/26/2003

480

EVID OF ASSMT FILED

2003

738677

08/28/2002

483

SMALL MINER CERT FILED

2003

08/26/2002

480

EVID OF ASSMT FILED

2002

547867

08/21/2001

483

SMALL MINER CERT FILED

2002

08/21/2001

480

EVID OF ASSMT FILED

2001

361734

08/10/2000

483

SMALL MINER CERT FILED

2001

08/10/2000

480

EVID OF ASSMT FILED

2000

166231

07/21/1999

483

SMALL MINER CERT FILED

2000

07/21/1999

480

EVID OF ASSMT FILED

1999

2480482

07/31/1998

483

SMALL MINER CERT FILED

1999

07/31/1998

480

EVID OF ASSMT FILED

1998

07/07/1997

483

SMALL MINER CERT FILED

1998

07/18/1997

480

EVID OF ASSMT FILED

1997

08/06/1996

483

SMALL MINER CERT FILED

1997

08/06/1996

480

EVID OF ASSMT FILED

1996

08/31/1995

483

SMALL MINER CERT FILED

1996

10/17/1995

480

EVID OF ASSMT FILED

1995

OK Pol Recd + Entered into LR2000
SEP 29 2011 ps

NO WARRANTY IS MADE BY BLM
FOR USE OF THE DATA FOR
PURPOSES NOT INTENDED BY BLM

DEPARTMENT OF THE INTERIOR
BUREAU OF LAND MANAGEMENT

MINING CLAIMS

Run Date/Time: 09/23/2011 01:35 PM

(LIVE) Serial Register Page

Page 2 of

06/19/1995	482	MAINTENANCE FEE/\$100	1995	
08/18/2011	392	MONIES RECEIVED	\$10.00;1	2408952
08/05/1996	396	TRF OF INTEREST FILED	MELICK RICHARD	
07/26/1996	396	TRF OF INTEREST FILED	SIMPSON JOHN	
08/24/1995	396	TRF OF INTEREST FILED	GILLETTE KEVIN	
06/19/1995	501	ACCT ADV IN LEAD FILE	AMC334468;	
06/19/1995	669	LAND STATUS CHECKED		
04/03/1995	404	COUNTY RECORDATION	0;2994;434	

Line Nr Remarks

 **COPY**

September 23, 2011
AMC334472

Mr. Krause,

It appears that we have not yet received your Affidavit of Performance of Annual Work for 2011. Please mail us a copy; you do not have to send any money with it at this time, because we already received the \$10 payment on 8-18-11, Receipt # 2408952.

Please address your envelope to: Attention P. Brown and indicate that payment was already received. I have enclosed a copy of your receipt and the Serial Register Page.

Thank you for your quick Response,



Pauline Brown
Legal Instruments Examiner, (AZ931)
Bureau of Land Management

Sent \$10 for

waiver

call - need POL

left a Msg. @ 10:17A 9/23/11

left Msg #2 @ 1:30pm 9/23/11

2pm sent a Note 9-23-11

10134 SEP 26 2011 Rec'd call from Mr. Krause,

PA #908-359-1044. He will mail in his POL today.

SEP 29 2011 - POL Rec'd/Entered

 **COPY**

September 23, 2011
AMC334472

Mr. Krause,

It appears that we have not yet received your Affidavit of Performance of Annual Work for 2011. Please mail us a copy; you do not have to send any money with it at this time, because we already received the \$10 payment on 8-18-11, Receipt # 2408952.

Please address your envelope to: Attention P. Brown and indicate that payment was already received. I have enclosed a copy of your receipt and the Serial Register Page.

Thank you for your quick Response,

Pauline Brown

Pauline Brown
Legal Instruments Examiner, (AZ931)
Bureau of Land Management

Sent \$10 for

waiver

call - need POL

left a Msg. @ 10:17A 9/23/11

left Msg #2 @ 1:30pm 9/23/11

2pm sent a Note 9-23-11

10:32 SEP 26 2011 Rec'd call from Mr. Krause,

PH # 908-359-1044. He will mail in his POL today.

SEP 29 2011 - POL Rec'd / Entered

**DEPARTMENT OF THE INTERIOR
BUREAU OF LAND MANAGEMENT
MINING CLAIMS**

Run Date/Time: 09/29/2011 03:21 PM

(LIVE) Serial Register Page

Page 1 of

01 10-21-1976;090STAT0090;43USC1744

Case Type 384201: PLACER CLAIM

Claim Name: GUNSIGHT #6

Commodity :

Case Disposition: ACTIVE

Serial Number

AMC334472

Lead File Number

AMC334468

Name & Address	Int Rel	% Interest
KRAUSE WILLIAM E JR 184 WOODS RD HILLSBOROUGH, NJ 08844	CLAIMANT	0.0000000

Mer Twp	Rng	Sec	Quadrant	District/Field Office	County
14	0110N	0010E	008	SE	HASSAYAMPA FO
					YAVAPAI

Act Date	Code	Action	Action Remarks	Receipt Number
03/25/1995	403	LOCATION DATE		
06/19/1995	395	RECORDATION NOTICE RECD		
08/18/2011	483	SMALL MINER CERT FILED	2012	
09/29/2011	480	EVID OF ASSMT FILED	2011	2408952
08/19/2010	483	SMALL MINER CERT FILED	2011	
08/19/2010	480	EVID OF ASSMT FILED	2010	2195213
08/24/2009	483	SMALL MINER CERT FILED	2010	
08/24/2009	480	EVID OF ASSMT FILED	2009	1985112
08/26/2008	483	SMALL MINER CERT FILED	2009	
08/26/2008	480	EVID OF ASSMT FILED	2008	1771401
08/20/2007	483	SMALL MINER CERT FILED	2008	
08/20/2007	480	EVID OF ASSMT FILED	2007	1547571
08/23/2006	483	SMALL MINER CERT FILED	2007	
08/23/2006	480	EVID OF ASSMT FILED	2006	1341568
08/19/2005	483	SMALL MINER CERT FILED	2006	
08/22/2005	480	EVID OF ASSMT FILED	2005	1133804
08/24/2004	483	SMALL MINER CERT FILED	2005	
08/24/2004	480	EVID OF ASSMT FILED	2004	936000
08/26/2003	483	SMALL MINER CERT FILED	2004	
08/26/2003	480	EVID OF ASSMT FILED	2003	738677
08/28/2002	483	SMALL MINER CERT FILED	2003	
08/26/2002	480	EVID OF ASSMT FILED	2002	547867
08/21/2001	483	SMALL MINER CERT FILED	2002	
08/21/2001	480	EVID OF ASSMT FILED	2001	361734
08/10/2000	483	SMALL MINER CERT FILED	2001	
08/10/2000	480	EVID OF ASSMT FILED	2000	166231
07/21/1999	483	SMALL MINER CERT FILED	2000	
07/21/1999	480	EVID OF ASSMT FILED	1999	2480482
07/31/1998	483	SMALL MINER CERT FILED	1999	
07/31/1998	480	EVID OF ASSMT FILED	1998	
07/07/1997	483	SMALL MINER CERT FILED	1998	
07/18/1997	480	EVID OF ASSMT FILED	1997	
08/06/1996	483	SMALL MINER CERT FILED	1997	
08/06/1996	480	EVID OF ASSMT FILED	1996	
08/31/1995	483	SMALL MINER CERT FILED	1996	

NO WARRANTY IS MADE BY BLM
FOR USE OF THE DATA FOR
PURPOSES NOT INTENDED BY BLM

DEPARTMENT OF THE INTERIOR
BUREAU OF LAND MANAGEMENT

MINING CLAIMS

Run Date/Time: 09/29/2011 03:21 PM

(LIVE) Serial Register Page

Page 2 of

10/17/1995	480	EVID OF ASSMT FILED	1995	
06/19/1995	482	MAINTENANCE FEE/\$100	1995	
08/18/2011	392	MONIES RECEIVED	\$10.00;1	2408952
08/05/1996	396	TRF OF INTEREST FILED	MELICK RICHARD	
07/26/1996	396	TRF OF INTEREST FILED	SIMPSON JOHN	
08/24/1995	396	TRF OF INTEREST FILED	GILLETTE KEVIN	
06/19/1995	501	ACCT ADV IN LEAD FILE	AMC334468;	
06/19/1995	669	LAND STATUS CHECKED		
04/03/1995	404	COUNTY RECORDATION	0;2994;434	

Line Nr Remarks

B: 4829 P: 567 08/19/2011 12:31:24 PM ADL
 Ana Wayman-Trujillo
 OFFICIAL RECORDS OF YAVAPAI COUNTY \$19.00
 WILLIAM KRAUSE 2011-0043582

When Recorded Return Document to:

WILLIAM E. KRAUSE, JR.
184 WOODS ROAD
HILLSBOROUGH, NJ 08844

B: 4829 P: 567 08/19/2011 12:31:24 PM ADL
 \$19.00 Page: 1 of 3 2011-0043582



☐ Check here if this is a change of address.

Telephone: 908-359-1044

E-mail address: WEKGO@EMBARQMAIL.COM

AFFIDAVIT OF PERFORMANCE OF ANNUAL WORK

1. State of Arizona, County of YAVAPAI ss:

2. I (Name) WILLIAM E. KRAUSE, JR.

3. Reside at (Address) 184 WOODS ROAD

City HILLSBOROUGH County SOMERSET

BLM
Date
Stamp

RECEIVED
 SEP 29 P 1:51
 YAVAPAI, ARIZONA
 COUNTY CLERK'S OFFICE

State NJ Zip 08844 being duly sworn, depose and say that I am a citizen of the United States, more than eighteen years of age, and that all of the facts set forth in this affidavit, subject to the provisions and penalties of 18 U.S.C. 1001 pertaining to the filing of false, fictitious, or fraudulent statements with the United States, are true and correct according to the best of my knowledge, information and belief.

4. Owner's name and address (if not shown in Items 1-3 above). _____

5. That I am personally acquainted with the mining claim(s). The work and improvements were made by and at the expense of the owner(s) of said claim(s). Said contiguous group of claims, listed on this document, are situated in the

(optional) Mining District; YAVAPAI County, Arizona.

Line No.	AMC NUMBER	CLAIM/SITE NAME	COUNTY RECORDER DATA (if available)	TWP	RNG	SEC
1	334472	GUNSIGHT #6	2994-434	11N	1E	8
2						
3						
4						
5						
6						

ENTERED INTO COMPUTER

Form: MCF108
 Revised Jan. 2006
 Page 1 of 2

SEP 29 2011 *pb*



AFFIDAVIT OF PERFORMANCE OF ANNUAL WORK - page 2

BLM
Date
Stamp

SEP 29 P 1:51

BLM, ARIZONA

7						
8						
9						
10						

6. That between the dates starting at 12 o'clock noon on September 1, 20 10 and ending at 12 o'clock noon on September 1, 20 11 at least \$ 160.00 dollars worth of work and improvements were done and performed upon said claim(s) or upon one or more of a contiguous group of claims for the benefit of all, wholly or partly outside of a contiguous group of claims for the benefit of all, not including the location work.

7. That the following persons were employed to perform the work and improvements described herein: _____

BILL KRAUSE & RICH MELICK

8. That the work and improvements performed were: MAINTAIN WASHES, SAMPLING
OF SEDIMENT & PROCESSING PLACER GRAVEL

9. Dated: 8/15/11 Signature: Wm. E. Frame

SUBSCRIBED AND SWORN TO before me, a Notary Public, this 15 day of August 20 11

By: JEANNINE IANIRO

Notary Public

My Commission Expires 3/31/2015

JEANNINE IANIRO
ID # 2394712

NOTARY PUBLIC OF NEW JERSEY
My Commission Expires 3/31/2015

Bureau of Land Management
Arizona State Office
www.blm.gov

No. of Claims: _____ x \$10 = _____
Check No.: _____ Init. _____
Receipt No.: _____
For BLM Use Only

Form: MCF108
Revised Jan. 2006
Page 2 of 2

This form is available from the Arizona Department of Mines & Mineral Resources and may be reproduced.

The Nature
Conservancy
Protecting nature. Preserving life.

W Krause, Jr.
184 Woods Rd
Hillsborough, NJ 08844

DVD P&DC

KEARNY NJ 070

27 SEP 2011 PM 3 L



RECEIVED
AZ STATE OFFICE

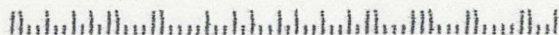
SEP 29 P 1:51

PHOENIX, ARIZONA

US DEPT, OF INTERIOR
BUREAU OF LAND MANAGEMENT
ONE N. CENTRAL AVE.
PHOENIX, AZ 85004-2203

ATTN: PAULINE BROWN

85004+4427





W Krause, Jr.
184 Woods Rd
Hillsborough, NJ 08844

DVD-P&DC
KEARNY NJ 07030
27 SEP 2011 PM 3:11



RECEIVED
M AZ STATE OFFICE


SEP 29 P 1:51

PHOENIX, ARIZONA

US DEPT. OF INTERIOR
BUREAU OF LAND MANAGEMENT
ONE N. CENTRAL AVE.
PHOENIX, AZ 85004-2203

ATTN: PAULINE BROWN

85004+4427



When Recorded Return Document to:

WILLIAM E. KRAUSE, JR.
184 WOODS ROAD
HILLSBOROUGH, NJ 08844



☐ Check here if this is a change of address.

Telephone: 908-359-1044

E-mail address: WEKGO@EMBARQMAIL.COM

Amc 334468

2nd

Copy sent to
BLM

AFFIDAVIT OF PERFORMANCE OF ANNUAL WORK

1. State of Arizona, County of YAVAPAI ss:

2. I (Name) WILLIAM E. KRAUSE, JR.

3. Reside at (Address) 184 WOODS ROAD

City HILLSBOROUGH County SOMERSET

BLM
Date
Stamp

PHOENIX, ARIZONA

2011 OCT -5 P 2:38

RECEIVED
BLM, AZ STATE OFFICE

State NJ Zip 08844 being duly sworn, depose and say that I am a citizen of the United States, more than eighteen years of age, and that all of the facts set forth in this affidavit, subject to the provisions and penalties of 18 U.S.C. 1001 pertaining to the filing of false, fictitious, or fraudulent statements with the United States, are true and correct according to the best of my knowledge, information and belief.

4. Owner's name and address (If not shown in Items 1-3 above).

5. That I am personally acquainted with the mining claim(s). The work and improvements were made by and at the expense of the owner(s) of said claim(s). Said contiguous group of claims, listed on this document, are situated in the

(optional) Mining District: YAVAPAI County, Arizona.

Line No.	AMC NUMBER	CLAIM/SITE NAME	COUNTY RECORDER DATA (If available)	TWP	RNG	SEC
1	334472	GUNSIGHT #6	2994-434	11N	1E	8
2						
3						
4						
5						
6						

POL- ENTERED INTO COMPUTER ALREADY
OCT 06 2011 PB 9/29/11

AFFIDAVIT OF PERFORMANCE OF ANNUAL WORK - page 2

RECEIVED
B.L.M. ARIZONA STATE OFFICE
2011 OCT -5 P 2:38
PHOENIX, ARIZONA
BLM
Date
Stamp

7						
8						
9						
10						

6. That between the dates starting at 12 o'clock noon on September 1, 20 10 and ending at 12 o'clock noon on September 1, 20 11 at least \$ 160.00 dollars worth of work and improvements were done and performed upon said claim(s) or upon one or more of a contiguous group of claims for the benefit of all, wholly or partly outside of a contiguous group of claims for the benefit of all, not including the location work.

7. That the following persons were employed to perform the work and improvements described herein: _____

BILL KRAUSE & RICH MELICK

8. That the work and improvements performed were: MAINTAIN WASHES, SAMPLING OF SEDIMENT & PROCESSING PLACER GRAVEL

9. Dated: 8/15/11 Signature: Wm. E. frame **SEAL**

SUBSCRIBED AND SWORN TO before me, a Notary Public, this 15 day of August 20 11

By: JEANNINE IANIRO

Notary Public

My Commission Expires 3/31/2015

JEANNINE IANIRO
ID # 2394712

NOTARY PUBLIC OF NEW JERSEY
My Commission Expires 3/31/2015

Bureau of Land Management
Arizona State Office
www.blm.gov

No. of Claims: _____ x \$10 = _____
Check No.: _____ Init. _____
Receipt No.: _____
For BLM Use Only

Form: MCF108
Revised Jan. 2006
Page 2 of 2

This form is available from the Arizona Department of Mines & Mineral Resources and may be reproduced.



W Krause, JR.
184 Woods Rd
Hillsborough NJ 08844-4792

DVD PSDC

KEARNY NJ 07031

05 OCT 2011 PM 8 T



RECEIVED
M AZ STATE OFFICE


2011 OCT -5 P 2:38

PHOENIX, ARIZONA

U.S. DEPT OF THE INTERIOR
BUREAU OF LAND MANAGEMENT
ONE N CENTRAL AVE
PHOENIX, AZ 85004-2203

ATTN: P. BROWN

85004-2203



PLEASE NOTE -

THE \$10.00 FEE
HAS ALREADY
BEEN SENT
(RECEIPT #2408952)

THX - BILL
KRAUSE



W Krause, JR.
184 Woods Rd
Hillsborough NJ 08844-4792

DVD PSDC
KEARNY NJ 0703
03 OCT 2011 PM 5 T



RECEIVED
M AZ STATE OFFICE


2011 OCT -5 P 2:38

PHOENIX, ARIZONA

U.S. DEPT OF THE INTERIOR
BUREAU OF LAND MANAGEMENT
ONE N CENTRAL AVE
PHOENIX, AZ 85004-2203

ATTN: P. BROWN

85004+4427



PLEASE NOTE -

THE \$10.00 FEE
HAS ALREADY
BEEN SENT
(RECEIPT # 2408952)

THX - BILL
KRAUSE

UNITED STATES
DEPARTMENT OF THE INTERIOR
BUREAU OF LAND MANAGEMENT

MAINTENANCE FEE WAIVER CERTIFICATION

204

AMC 334171
AMC 334468
AMC 334874
FORM APPROVED
OMB NO. 1004-0114
Expires: August 31, 2013

SEE INSTRUCTIONS ON PAGE 2

1. This small miner waiver is filed for the assessment year beginning on September 1, 2011 and ending on September 1, 2012.
2. The undersigned and all related parties owned ten or fewer mining claims, mill, or tunnel sites located and maintained on Federal lands in the United States of America on September 1, 2011.
3. The undersigned have performed the assessment work required by law for each mining claim listed prior to filing this waiver and understand that by filing this form, an affidavit of assessment work must be recorded by the December 30th following the filing of this waiver.
4. The undersigned understand that if the assessment work obligation has not yet come due under 30 U.S.C. 28 (for those claims in their first assessment year only), a notice of intent to hold reciting this condition must be recorded by the December 30th following the filing of this waiver.
5. The undersigned understand that mill and tunnel sites may also be listed upon this waiver and be waived from payment of the maintenance fee, and that a notice of intent to hold for these sites is required to be recorded by the December 30th immediately following the filing of this waiver.
6. The undersigned understand and acknowledge that pursuant to 43 U.S.C. 1212 and 18 U.S.C. 1001, the filing or recording of a false, fictitious, or fraudulent document with the Bureau of Land Management may result in a fine of up to \$250,000, a prison term not to exceed five years, or both.
7. The mining claims, mill or tunnel sites for which this waiver from payment of the maintenance fees is requested are:

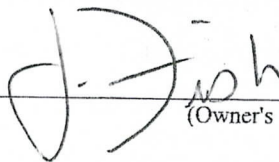
CLAIM OR SITE NAME	BLM RECORDATION SERIAL NUMBER
1. GUNSLIGHT #2	✓ AMC - 334171
2. GUNSLIGHT #3	AMC - 334471
3. GUNSLIGHT #4	AMC - 334874
4. GUNSLIGHT #5	AMC - 334875
5.	
6.	
7.	
8.	
9.	
10.	

The owner(s) (claimants) of the above mining claims and sites are:

JAMES FISCHER
(Owner's Name - Please Print)

P.O. Box 5580
(Street or P.O. Box)

MESA AZ 85211
(City) (State) (Zip Code)


(Owner's Signature)

(Owner's Name - Please Print)

(Owner's Signature)

(Street or P.O. Box)

(City) (State) (Zip Code)

(Owner's Name - Please Print)

(Owner's Signature)

(Street or P.O. Box)

(City) (State) (Zip Code)

(Continued on page 2)

RECEIVED
BLM STATE OFFICE
2011 AUG 10 P 1:55
PHOENIX, ARIZONA

8/10/2011 TS

ENTERED INTO COMPUTER



(Owner's Name - Please Print)

(Owner's Signature)

(Street or P.O. Box)

(City)

(State)

(Zip Code)

(Owner's Name - Please Print)

(Owner's Signature)

(Street or P.O. Box)

(City)

(State)

(Zip Code)

(Owner's Name - Please Print)

(Owner's Signature)

(Street or P.O. Box)

(City)

(State)

(Zip Code)

(Owner's Name - Please Print)

(Owner's Signature)

(Street or P.O. Box)

(City)


(State)

(Zip Code)

Title 18 U.S.C. Section 1001 and Title 43 U.S.C. Section 1212 makes it a crime for any person knowingly and willfully to make to any department or agency of the United States any false, fictitious or fraudulent statements or representations as to any matter within its jurisdiction.

INSTRUCTIONS

1. This certification is made under the provisions of §1744 of Title 43 and § 28-28k of Title 30 of the United States Code; and the regulations thereunder (43 CFR Part 3830).
2. The claimant(s) must fill in the dates in paragraph 1 for the beginning and ending of the assessment year for which this waiver is sought.
3. The claimant(s) must fill in the date in paragraph 2 for the beginning of the assessment year for which this waiver is sought.
4. All claim and site names and Bureau of Land Management (BLM) serial numbers must be listed for the mining claims, mill sites, and tunnel sites for which the waiver is sought.
5. All owners of the mining claims, mill sites, and tunnel sites and their addresses must be given.
6. This waiver form must be signed by all the claimants or their designated agent, in original form. If an agent is designated, a notarized designation of agent, signed by all of the claimants with proper address given, must be submitted with this waiver.
7. This form must be filed no later than September 1st for the upcoming assessment year in the BLM State Office where the mining claims or sites are recorded, or the waiver cannot be granted by the BLM. (Example: To obtain a waiver for the assessment year 2012, which begins on September 1, 2011, you must qualify for and file for a waiver no later than September 1, 2011, in the proper BLM State Office.)
8. For all mining claims which require assessment work, you must record an affidavit of labor on or before the December 30th immediately following the filing of this waiver. For all other mining claims or sites waived, you must record a notice of intent to hold on or before the December 30th immediately following the filing of this waiver.
9. Mill and tunnel sites may also be listed upon this waiver and be waived from payment of the maintenance fee. A notice of intent to hold for these sites is required to be filed by the December 30th following the filing of this waiver.



When Recorded Return Document to:

JAMES FISCHER
P.O. Box 5580
MESA, AZ- 85211

☐ Check here if this is a change of address.

Telephone: _____

E-mail address: _____

AFFIDAVIT OF PERFORMANCE OF ANNUAL WORK

1. State of Arizona, County of YAVAPAI ss:

2. I (Name) JAMES FISCHER

3. Reside at (Address) 939 E. Kael St.

City MESA County MARICOPA

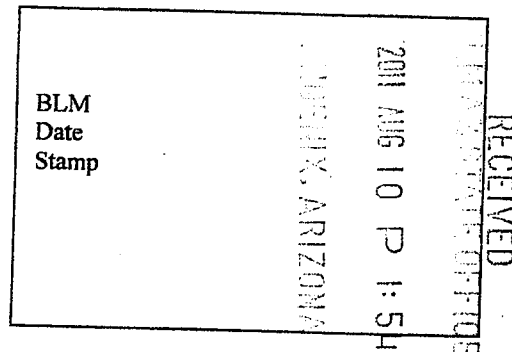
State AZ Zip 85203 being duly sworn, depose and say that I am a citizen of the United States, more than eighteen years of age, and that all of the facts set forth in this affidavit, subject to the provisions and penalties of 18 U.S.C. 1001 pertaining to the filing of false, fictitious, or fraudulent statements with the United States, are true and correct according to the best of my knowledge, information and belief.

4. Owner's name and address (If not shown in Items 1-3 above). _____

5. That I am personally acquainted with the mining claim(s). The work and improvements were made by and at the expense of the owner(s) of said claim(s). Said contiguous group of claims, listed on this document, are situated in the

(optional) Mining District; YAVAPAI County, Arizona.

Line No.	AMC NUMBER	CLAIM/SITE NAME	COUNTY RECORDER DATA (If available)	TWP	RNG	SEC
1	334171	GUNSIGHT #2		11N	1E	9
2	334471	GUNSIGHT #3		11N	1E	9
3	334874	GUNSIGHT #4		11N	1E	9
4	334875	GUNSIGHT #5		11N	1E	9
5						
6						



AFFIDAVIT OF PERFORMANCE OF ANNUAL WORK – page 2

RECEIVED
BLM AZ STATE OFFICE

2011 AUG 10 P 1:55
PHOENIX, ARIZONA

BLM
Date
Stamp

7						
8						
9						
10						

6. That between the dates starting at 12 o'clock noon on September 1, 20 10 and ending at 12 o'clock noon on September 1, 20 11 at least \$ 250.00 dollars worth of work and improvements were done and performed upon said claim(s) or upon one or more of a contiguous group of claims for the benefit of all, wholly or partly outside of a contiguous group of claims for the benefit of all, not including the location work.

7. That the following persons were employed to perform the work and improvements described herein: JAMES

FISCHER

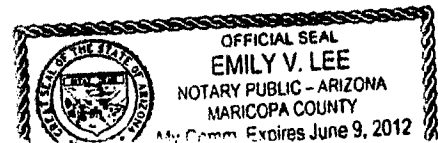
8. That the work and improvements performed were: SLUICING, PROCESSING OF PLACER
GRAVELS, SAMPLING OF SEDIMENT

9. Dated: 7/30/11 Signature: [Signature]
SUBSCRIBED AND SWORN TO before me, a Notary Public, this 30th day of JULY 20 11

By: JAMES A. FISCHER

Notary Public [Signature]

My Commission Expires JUNE 9, 2012



Bureau of Land Management
Arizona State Office

No. of Claims: 4 x \$10 = 40.00
Check No.: CASH Init. [Signature]
Receipt No.: 2401617
For BLM Use Only

Form: MCF108
Revised Jan. 2006
Page 2 of 2

United States Department of the Interior
Bureau of Land Management
LANDS/RECREATION & PLANNING
ONE N CENTRAL AVE
PHOENIX, AZ 85004 -2203
Phone: 602-417-9200

Receipt

No: 2401617

Transaction #: 2476814
Date of Transaction: 08/10/2011

CUSTOMER:

JAMES FISCHER
939 E KAEL ST
MESA, AZ 85203-1930 US

LINE #	QTY	DESCRIPTION	REMARKS	UNIT PRICE	TOTAL
1	1.00	LOCATABLE MINERALS / MINING CLAIMS- NOT NEW-UNADJUD, ONE AUTH NO. ONLY / MINING CLAIM MONEY RECEIVED CASES: AMC334171/\$40.00	2011 POL & NEW WAIV	- n/a -	40.00
TOTAL:					\$40.00

PAYMENT INFORMATION			
1	AMOUNT:	40.00	POSTMARKED: N/A
	TYPE:	CASH	RECEIVED: 08/10/2011
	NAME:	FISCHER, JAMES 939 E KAEL ST MESA AZ 85203-1930 US	

REMARKS

This receipt was generated by the automated BLM Collections and Billing System and is a paper representation of a portion of the official electronic record contained therein.

UNITED STATES DEPARTMENT OF THE INTERIOR
BUREAU OF LAND MANAGEMENT

MAINTENANCE FEE WAIVER CERTIFICATION

SEE INSTRUCTIONS ON REVERSE

228

AMC 334171
AMC 334468
FORM APPROVED
OMB NO. 1004-0114
Expires: February 28, 2010
AMC 334874

1. This small miner waiver is filed for the assessment year beginning at noon on September 1, 2010 and ending at noon on September 1, 2011.
2. The undersigned and all related parties owned ten or fewer mining claims, mill, or tunnel sites located and maintained on Federal lands in the United States of America on September 1, 2010.
3. The undersigned have performed the assessment work required by law for each mining claim listed prior to filing this waiver and understand that by filing this form; an affidavit of assessment work must be recorded by the December 30th following the filing of this waiver.
4. The undersigned understand that if the assessment work obligation has not yet come due under 30 U.S.C. 28 (for those claims in their first assessment year only); a notice of intent to hold reciting this condition must be recorded by the December 30th following the filing of this waiver.
5. The undersigned understand that mill and tunnel sites may also be listed upon this waiver and be waived from payment of the maintenance fee; and that a notice of intent to hold for these sites is required to be recorded by the December 30th immediately following the filing of this waiver.
6. The undersigned understand and acknowledge that pursuant to 43 U.S.C. 1212 and 18 U.S.C. 1001; the filing or recording of a false, fictitious, or fraudulent document with the Bureau of Land Management may result in a fine of up to \$250,000, a prison term not to exceed five years, or both.
7. The mining claims, mill or tunnel sites for which this waiver from payment of the maintenance fees is requested are:

CLAIM OR SITE NAME	BLM RECORDATION SERIAL NUMBER
1. GUN SIGHT #2	✓ AMC-334171
2. GUN SIGHT #3	AMC-334471
3. GUN SIGHT #4	AMC-334874
4. GUN SIGHT #5	AMC-334875
5.	
6.	
7.	
8.	
9.	
10.	

The owner(s) (claimants) of the above mining claims and sites are:

JAMES FISCHER
(Owner's Name - Please Print)

P.O. BOX 5580
(Street or P.O. Box)

MESA AZ 85211
(City) (State) (Zip Code)

J. Fisher
(Owner's Signature)

(Owner's Name - Please Print)

(Owner's Signature)

(Street or P.O. Box)

(City) (State) (Zip Code)

(Owner's Name - Please Print)

(Owner's Signature)

(Street or P.O. Box)

(City) (State) (Zip Code)

Continued on page 2)

R2 9/9/10

4/5C

(Owner's Name - Please Print)	(Owner's Signature)		
(Street or P.O. Box)	(City)	(State)	(Zip Code)
(Owner's Name - Please Print)	(Owner's Signature)		
(Street or P.O. Box)	(City)	(State)	(Zip Code)
(Owner's Name - Please Print)	(Owner's Signature)		
(Street or P.O. Box)	(City)	(State)	(Zip Code)
(Owner's Name - Please Print)	(Owner's Signature)		
(Street or P.O. Box)	(City)	(State)	(Zip Code)

INSTRUCTIONS

1. This certification is made under the provisions of § 1744 of Title 43 and § 28-28k of Title 30 of the United States Code; and the regulations thereunder (43 CFR Part 3830).
2. The claimant(s) **must** fill in the dates in paragraph 1 for the beginning and ending of the assessment year for which this waiver is sought.
3. The claimant(s) **must** fill in the date in paragraph 2 for the beginning of the assessment year for which this waiver is sought.
4. All claim and site names and Bureau of Land Management (BLM) serial numbers **must** be listed for the mining claims, mill sites, and tunnel sites for which the waiver is sought.
5. All owners of the mining claims, mill sites, and tunnel sites and their addresses **must** be given.
6. This waiver form **must** be signed by all the claimants or their designated agent, in original form. If an agent is designated, a notarized designation of agent, signed by all of the claimants with proper address given, **must** be submitted with this waiver.
7. This form **must** be filed no later than September 1st for the upcoming assessment year in the BLM State Office where the mining claims or sites are recorded, or the waiver cannot be granted by the BLM. (Example: to obtain a waiver for the assessment year 2000, which begins at noon on September 1, 1999, you **must** qualify for and file for a waiver no later than September 1, 1999, in the proper BLM State Office).
8. For all mining claims which require assessment work, you **must** record an affidavit of labor on or before the December 30th immediately following the filing of this waiver. For all other mining claims or sites waived, you **must** record a notice of intent to hold on or before the December 30th immediately following the filing of this waiver.
9. Mill and tunnel sites may also be listed upon this waiver and be waived from payment of the maintenance fee. A notice of intent to hold for these sites is required to be filed by the December 30th following the filing of this waiver.

NOTICE/BURDEN HOURS STATEMENT

The Privacy Act of 1974, *as amended*, and the regulation in 43 CFR 2.48(d) provide that you be furnished the following information in connection with the information required by this certification of waiver from rental fees.

AUTHORITY: 30 U.S.C. 28-28k; 43 U.S.C. 1201, 1457, 1740, and 1744; and 43 CFR 3830.

PRINCIPLE PURPOSE: This information is to be used to verify that the owner(s) (claimants) of a mining claim has complied with 30 U.S.C. 28f and is entitled to perform assessment work in lieu of paying the maintenance fee for the mining claims listed on this form.

ROUTINE USE: (1) Adjudication of the claimant(s) certification of waiver from paying the maintenance fee otherwise required by 30 U.S.C. 28f. (2) Disclosure may be made to appropriate Federal agencies when location is made within the agency's geographic area of responsibility. (3) Information from the record and/or the record will be transferred to the appropriate Federal, State, or local agency, or a member of the public in response to a specific request for pertinent information. (4) Information may also be provided to the Department of Justice or in a proceeding before a court or adjudicative body; or to Federal, State, local or foreign agencies when needed for enforcement of civil or criminal codes or applicable regulations concerning title rights upon the public land.

EFFECT OF NOT PROVIDING INFORMATION: Disclosure of this information is required by 30 U.S.C. 28f and 43 CFR Part 3830 for those qualified claimants wishing to take the small miner waiver allowed. Failure to supply the information required in this form to support the claimants certification of waiver from payment of the otherwise required maintenance fees will result in the waiver being disallowed and the mining claims subject to forfeiture by BLM under 30 U.S.C. 28i.

The Paperwork Reduction Act of 1995 requires us to inform you that:

This information is being collected to allow the BLM to determine if you qualify for a waiver from the payment of \$100 per mining claim or site maintenance fee established in 30 U.S.C. 28f and the implementing regulations at 43 CFR 3830. A response to this request is required in accordance with the statute to obtain your benefit.

BLM would like you to know that you do not have to respond to this, or any other, Federal agency-sponsored information collection unless it displays a currently valid OMB control number.

Public reporting burden for this form is estimated to average 20 minutes (.33 hours) per response, including time to review instructions, gathering and maintaining data, and completing and reviewing the form. Direct comments regarding this burden estimate, or any other aspect of this form, to the U.S. Department of the Interior, Bureau of Land Management, (1004-0114) Bureau Information Collection Clearance Officer (WFO-630), Mail Stop 401 LS, 1849 C St., N.W., Washington, D.C. 20240.

RECEIVED
 BLM AZ STATE OFFICE
 2000 MAY 15 10 19 AM
 FOR OFFICIAL USE ONLY

When Recorded Return Document to:

JAMES FISCHER
P.O. Box 5580
MESA, AZ 85211

☒ Check here if this is a change of address.

Telephone: _____

E-mail address: _____

AFFIDAVIT OF PERFORMANCE OF ANNUAL WORK

1. State of Arizona, County of YAVAPAI ss: _____

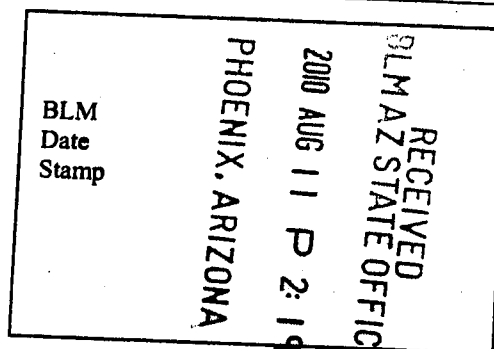
2. I (Name) JAMES FISCHER

3. Reside at (Address) 939 E. Kael St.

City MESA County MARICOPA

State AZ Zip 85203 being duly sworn, depose and say that I am a citizen of the United States, more than eighteen years of age, and that all of the facts set forth in this affidavit, subject to the provisions and penalties of 18 U.S.C. 1001 pertaining to the filing of false, fictitious, or fraudulent statements with the United States, are true and correct according to the best of my knowledge, information and belief.

4. Owner's name and address (If not shown in Items 1-3 above). _____



5. That I am personally acquainted with the mining claim(s). The work and improvements were made by and at the expense of the owner(s) of said claim(s). Said contiguous group of claims, listed on this document, are situated in the

(optional) Mining District: YAVAPAI

County, Arizona.

Line No.	AMC NUMBER	CLAIM/SITE NAME	COUNTY RECORDER DATA (If available)	TWP	RNG	SEC
1	334171	GUNSIGHT #2		11N	1E	9
2	334471	GUNSIGHT #3		11N	1E	9
3	334874	GUNSIGHT #4		11N	1E	9
4	334875	GUNSIGHT #5		11N	1E	9
5						
6						

Form: MCF108

Revised Jan. 2006

Page 1 of 2

RE 9/9/10

AFFIDAVIT OF PERFORMANCE OF ANNUAL WORK - page 2

RECEIVED
BLM AZ STATE OFFICE
2010 AUG 11 P 2:23
PHOENIX, ARIZONA
BLM
Date
Stamp

7					
8					
9					
10					

6. That between the dates starting at 12 o'clock noon on September 1, 2009 and ending at 12 o'clock noon on September 1, 2010 at least \$ 250.00 dollars worth of work and improvements were done and performed upon said claim(s) or upon one or more of a contiguous group of claims for the benefit of all, wholly or partly outside of a contiguous group of claims for the benefit of all, not including the location work.

7. That the following persons were employed to perform the work and improvements described herein: JAMES


FISCHER
8. That the work and improvements performed were: SAMPLING OF SEDIMENT, PROCESSING
OF PLACER GRAVELS, SLUICING

9. Dated: 8/06/10 Signature: J. Fisher
SUBSCRIBED AND SWORN TO before me, a Notary Public, this 6th day of Aug 2010

By: JAMES FISCHER

Notary Public Zarina S. Jaffer

My Commission Expires May 6, 2013



Bureau of Land Management
Arizona State Office
www.az.blm.gov

No. of Claims: 4 x \$10 = 40.00
Check No.: CASH Init. SC
Receipt No.: 2188788
For BLM Use Only

Form: MCF108
Revised Jan. 2006
Page 2 of 2

United States Department of the Interior
Bureau of Land Management
LANDS/RECREATION & PLANNING
ONE N CENTRAL AVE
PHOENIX, AZ 85004 -2203
Phone:

Receipt

No:

2188788

Transaction #: 2258496

Date of Transaction: 08/11/2010

CUSTOMER: JAMES FISCHER
PO BOX 5580
MESA, AZ 85211-5580 US

LINE #	QTY	DESCRIPTION	REMARKS	UNIT PRICE	TOTAL
1	1.00	LOCATABLE MINERALS / MINING CLAIMS-NOT NEW-UNADJUD, ONE AUTH NO. ONLY / MINING CLAIM MONEY RECEIVED CASES: AMC334171/\$40.00	WAIVER & POL (4)	- n/a -	40.00
TOTAL:					\$40.00

PAYMENT INFORMATION

1	AMOUNT:	40.00	POSTMARKED:	N/A
	TYPE:	CASH	RECEIVED:	08/11/2010
	NAME:	FISCHER, JAMES PO BOX 5580 MESA AZ 85211-5580 US		

REMARKS

This receipt was generated by the automated BLM Collections and Billing System and is a paper representation of a portion of the official electronic record contained therein.

AMC 334468

480

UNITED STATES DEPARTMENT OF THE INTERIOR
BUREAU OF LAND MANAGEMENT

MAINTENANCE FEE WAIVER CERTIFICATION

303

FORM APPROVED
OMB NO. 1004-0114
Expires: February 28, 2010

SEE INSTRUCTIONS ON REVERSE

1. This small miner waiver is filed for the assessment year beginning at noon on September 1, **2010** and ending at noon on September 1, **2011**.
2. The undersigned and all related parties owned ten or fewer mining claims, mill, or tunnel sites located and maintained on Federal lands in the United States of America on September 1, **2010**.
3. The undersigned have performed the assessment work **required by law** for each mining claim listed **prior to filing this waiver** and understand that by filing this form; an affidavit of assessment work **must** be recorded by the December 30th following the filing of **this** waiver.
4. The undersigned understand that if the assessment work obligation has not yet come due under 30 U.S.C. 28 (for those claims in their first assessment year only); a notice of intent to hold reciting this condition **must** be recorded by the December 30th following the filing of this waiver.
5. The undersigned understand that mill and tunnel sites may also be listed upon this waiver and be waived from payment of the maintenance fee; and that a notice of intent to hold for these sites is required to be recorded by the December 30th immediately following the filing of this waiver.
6. The undersigned understand and acknowledge that pursuant to 43 U.S.C. 1212 and 18 U.S.C. 1001; the filing or recording of a false, fictitious, or fraudulent document with the Bureau of Land Management may result in a fine of up to \$250,000, a prison term not to exceed five years, or both.
7. The mining claims, mill or tunnel sites for which this waiver from payment of the maintenance fees is requested are:

CLAIM OR SITE NAME	BLM RECORDATION SERIAL NUMBER
1. GUNSIGHT #6	AMC-334472
2.	
3.	
4.	
5.	
6.	
7.	
8.	
9.	
10.	

The owner(s) (claimants) of the above mining claims and sites are:

William E. Krause, Jr.
(Owner's Name - Please Print)

Wm. E. Krause Jr.
(Owner's Signature)

184 Woods Road
(Street or P.O. Box)

Hillsborough **NJ** **08844**
(City) (State) (Zip Code)

(Owner's Name - Please Print)

(Street or P.O. Box)

(City) (State) (Zip Code)

(Owner's Name - Please Print)

(Street or P.O. Box)

(City) (State) (Zip Code)

(Continued on page 2)

RECEIVED
BLM AZ STATE OFFICE
200 AUG 19 A 8:20
PHOENIX, ARIZONA

9/13/2010 TS
ENTERED INTO COMPUTER

(Owner's Name - Please Print)	(Owner's Signature)		
(Street or P.O. Box)	(City)	(State)	(Zip Code)
(Owner's Name - Please Print)	(Owner's Signature)		
(Street or P.O. Box)	(City)	(State)	(Zip Code)
(Owner's Name - Please Print)	(Owner's Signature)		
(Street or P.O. Box)	(City)	(State)	(Zip Code)
(Owner's Name - Please Print)	(Owner's Signature)		
(Street or P.O. Box)	(City)	(State)	(Zip Code)

INSTRUCTIONS

1. This certification is made under the provisions of § 1744 of Title 43 and § 28-28k of Title 30 of the United States Code; and the regulations thereunder (43 CFR Part 3830).
2. The claimant(s) **must** fill in the dates in paragraph 1 for the beginning and ending of the assessment year for which this waiver is sought.
3. The claimant(s) **must** fill in the date in paragraph 2 for the beginning of the assessment year for which this waiver is sought.
4. All claim and site names and Bureau of Land Management (BLM) serial numbers **must** be listed for the mining claims, mill sites, and tunnel sites for which the waiver is sought.
5. All owners of the mining claims, mill sites, and tunnel sites and their addresses **must** be given.
6. This waiver form **must** be signed by all the claimants or their designated agent, in original form. If an agent is designated, a notarized designation of agent, signed by all of the claimants with proper address given, **must** be submitted with this waiver.
7. This form **must** be filed no later than September 1st for the upcoming assessment year in the BLM State Office where the mining claims or sites are recorded, or the waiver cannot be granted by the BLM. (Example: to obtain a waiver for the assessment year 2000, which begins at noon on September 1, 1999, you **must** qualify for and file for a waiver no later than September 1, 1999, in the proper BLM State Office).
8. For all mining claims which require assessment work, you **must** record an affidavit of labor on or before the December 30th immediately following the filing of this waiver. For all other mining claims or sites waived, you must record a notice of intent to hold on or before the December 30th immediately following the filing of this waiver.
9. Mill and tunnel sites may also be listed upon this waiver and be waived from payment of the maintenance fee. A notice of intent to hold for these sites is required to be filed by the December 30th following the filing of this waiver.

NOTICE/BURDEN HOURS STATEMENT

The Privacy Act of 1974, *as amended*, and the regulation in 43 CFR 2.48(d) provide that you be furnished the following information in connection with the information required by this certification of waiver from rental fees.

AUTHORITY: 30 U.S.C. 28-28k; 43 U.S.C. 1201, 1457, 1740, and 1744; and 43 CFR 3830.

PRINCIPLE PURPOSE: This information is to be used to verify that the owner(s) (claimants) of a mining claim has complied with 30 U.S.C. 28f and is entitled to perform assessment work in lieu of paying the maintenance fee for the mining claims listed on this form.

ROUTINE USE: (1) Adjudication of the claimant(s) certification of waiver from paying the maintenance fee otherwise required by 30 U.S.C. 28f. (2) Disclosure may be made to appropriate Federal agencies when location is made within the agency's geographic area of responsibility. (3) Information from the record and/or the record will be transferred to the appropriate Federal, State, or local agency, or a member of the public in response to a specific request for pertinent information. (4) Information may also be provided to the Department of Justice or in a proceeding before a court or adjudicative body; or to Federal, State, local or foreign agencies when needed for enforcement of civil or criminal codes or applicable regulations concerning title rights upon the public land.

EFFECT OF NOT PROVIDING INFORMATION: Disclosure of this information is required by 30 U.S.C. 28f and 43 CFR Part 3830 for those qualified claimants wishing to take the small miner waiver allowed. Failure to supply the information required in this form to support the claimants certification of waiver from payment of the otherwise required maintenance fees will result in the waiver being disallowed and the mining claims subject to forfeiture by BLM under 30 U.S.C. 28i.

The Paperwork Reduction Act of 1995 requires us to inform you that:

This information is being collected to allow the BLM to determine if you qualify for a waiver from the payment of \$100 per mining claim or site maintenance fee established in 30 U.S.C. 28f and the implementing regulations at 43 CFR 3830. A response to this request is required in accordance with the statute to obtain your benefit.

BLM would like you to know that you do not have to respond to this, or any other, Federal agency-sponsored information collection unless it displays a currently valid OMB control number.

Public reporting burden for this form is estimated to average 20 minutes (33 hours) per response, including time to review instructions, gathering and maintaining data, and completing and reviewing the form. Direct comments regarding this burden estimate, or any other aspect of this form, to the U.S. Department of the Interior, Bureau of Land Management, (1004-0114) Bureau Information Collection Clearance Officer (WO-630), Mail Stop 401 LS, 1849 C St., N.W., Washington, D.C. 20240.

RECEIVED
 BLM AZ STATE OFFICE
 2010 AUG 19 A 8:20
 PHOENIX, ARIZONA

When Recorded Return Document to:

WILLIAM E. KRAUSE, JR.
184 WOODS ROAD
HILLSBOROUGH, NJ 08844

☐ Check here is this is a change of address.

Telephone: 908-359-1044

E-mail address: WEK60@EMBARQMAIL.COM

AFFIDAVIT OF PERFORMANCE OF ANNUAL WORK

1. State of Arizona, County of YAVAPAI ss:

2. I (Name) WILLIAM E. KRAUSE, JR.

3. Reside at (Address) 184 WOODS ROAD

City HILLSBOROUGH County SOMERSET

State NJ Zip 08844 being duly sworn, depose and say that I am a citizen of the United States, more than eighteen years of age, and that all of the facts set forth in this affidavit, subject to the provisions and penalties of 18 U.S.C. 1001 pertaining to the filing of false, fictitious, or fraudulent statements with the United States, are true and correct according to the best of my knowledge, information and belief.

4. Owner's name and address (If not shown in Items 1-3 above). _____

5. That I am personally acquainted with the mining claim(s). The work and improvements were made by and at the expense of the owner(s) of said claim(s). Said contiguous group of claims, listed on this document, are situated in the


_____ (optional) Mining District; YAVAPAI County, Arizona.

Line No.	AMC NUMBER	CLAIM/SITE NAME	COUNTY RECORDER DATA (If available)	TWP	RNG	SEC
1	334472	GUNSIGHT #6	2994 - 434	11N	1E	8
2						
3						
4						
5						
6						

BLM
Date
Stamp

RECEIVED
BLM AZ STATE OFFICE
2010 AUG 19 A 8:19
PHOENIX, ARIZONA

9/13/2010 TS
ENTERED INTO COMPUTER
Form: MCF108
Revised Jan. 2006
Page 1 of 2



7						
8						
9						
10						

6. That between the dates starting at 12 o'clock noon on September 1, 20 09 and ending at 12 o'clock noon on September 1, 20 10 at least \$ 175 dollars worth of work and improvements were done and performed upon said claim(s) or upon one or more of a contiguous group of claims for the benefit of all, wholly or partly outside of a contiguous group of claims for the benefit of all, not including the location work.

7. That the following persons were employed to perform the work and improvements described herein: RICH MELICK AND BILL KRAUSE

8. That the work and improvements performed were: PROCESSING OF PLACER GRAVEL, SAMPLING OF SEDIMENT AND MAINTAINING WASHES

9. Dated: 8/13/10 Signature: Wm. E. Krause

SUBSCRIBED AND SWORN TO before me, a Notary Public, this 13th day of August 20 10

By: Lisa Diamond

Notary Public Lisa Diamond

My Commission Expires May 6, 2013

Bureau of Land Management
Arizona State Office
www.az.blm.gov



No. of Claims:	<u>1</u>	x \$10 =	<u>10.00</u>
Check No.:		Init.	<u>SK</u>
Receipt No.:	<u>2195213</u>		
For BLM Use Only			

United States Department of the Interior

Bureau of Land Management
LANDS/RECREATION & PLANNING
ONE N CENTRAL AVE
PHOENIX, AZ 85004 -2203

Receipt

No:

2195213

Phone:

Transaction #: 2265048

Date of Transaction: 08/19/2010

CUSTOMER: WILLIAM E KRAUSE
184 WOODS RD
HILLSBOROUGH, NJ 08844-4792 US

LINE #	QTY	DESCRIPTION	REMARKS	UNIT PRICE	TOTAL
1	1.00	LOCATABLE MINERALS / MINING CLAIMS-NOT NEW-UNADJUD, ONE AUTH NO. ONLY / MINING CLAIM MONEY RECEIVED CASES: AMC334472/\$10.00	POL/WAIVER-1	- n/a -	10.00
TOTAL:					\$10.00

PAYMENT INFORMATION

1	AMOUNT:	10.00	POSTMARKED:	08/16/2010
	TYPE:	CHECK	RECEIVED:	08/19/2010
	CHECK NO:	922		
	NAME:	KRAUSE, WILLIAM E 184 WOODS RD HILLSBOROUGH NJ 08844-4792 US		

REMARKS

This receipt was generated by the automated BLM Collections and Billing System and is a paper representation of a portion of the official electronic record contained therein.

UNITED STATES DEPARTMENT OF THE INTERIOR
BUREAU OF LAND MANAGEMENT

AMC 334171

334468

334874

517

FORM APPROVED
OMB NO. 1004-0114
Expires: February 28, 2010

MAINTENANCE FEE WAIVER CERTIFICATION

SEE INSTRUCTIONS ON REVERSE

1. This small miner waiver is filed for the assessment year beginning at noon on September 1, 2009 and ending at noon on September 1, 2010
2. The undersigned and all related parties owned ten or fewer mining claims, mill, or tunnel sites located and maintained on Federal lands in the United States of America on September 1, 2009.
3. The undersigned have performed the assessment work **required by law** for each mining claim listed **prior to filing this waiver** and understand that by filing this form; an affidavit of assessment work **must** be recorded by the December 30th following the filing of this waiver.
4. The undersigned understand that if the assessment work obligation has not yet come due under 30 U.S.C. 28 (for those claims in their first assessment year only); a notice of intent to hold reciting this condition **must** be recorded by the December 30th following the filing of this waiver.
5. The undersigned understand that mill and tunnel sites may also be listed upon this waiver and be waived from payment of the maintenance fee; and that a notice of intent to hold for these sites is required to be recorded by the December 30th immediately following the filing of this waiver.
6. The undersigned understand and acknowledge that pursuant to 43 U.S.C. 1212 and 18 U.S.C. 1001; the filing or recording of a false, fictitious, or fraudulent document with the Bureau of Land Management may result in a fine of up to \$250,000, a prison term not to exceed five years, or both.
7. The mining claims, mill or tunnel sites for which this waiver from payment of the maintenance fees is requested are:

CLAIM OR SITE NAME	BLM RECORDATION SERIAL NUMBER
1. GUNSIGHT #2	AMC - 334171
2. GUNSIGHT #3	AMC - 334471
3. GUNSIGHT #4	AMC - 334874
4. GUNSIGHT #5	AMC - 334875
5.	
6.	
7.	
8.	
9.	
10.	

The owner(s) (claimants) of the above mining claims and sites are:

JAMES FISCHER
(Owner's Name - Please Print)
939 E. KAELE ST
(Street or P.O. Box)
MESA AZ 85203
(City) (State) (Zip Code)

J. Fisher
(Owner's Signature)

(Owner's Name - Please Print)

(Owner's Signature)

(Street or P.O. Box)

(City)

(State)

(Zip Code)

(Owner's Name - Please Print)

(Owner's Signature)

(Street or P.O. Box)

(City)

(State)

(Zip Code)

(Continued on page 2)



4/50

(Owner's Name - Please Print)	(Owner's Signature)		
(Street or P.O. Box)	(City)	(State)	(Zip Code)
(Owner's Name - Please Print)	(Owner's Signature)		
(Street or P.O. Box)	(City)	(State)	(Zip Code)
(Owner's Name - Please Print)	(Owner's Signature)		
(Street or P.O. Box)	(City)	(State)	(Zip Code)
(Owner's Name - Please Print)	(Owner's Signature)		
(Street or P.O. Box)	(City)	(State)	(Zip Code)

INSTRUCTIONS

1. This certification is made under the provisions of § 1744 of Title 43 and § 28-28k of Title 30 of the United States Code; and the regulations thereunder (43 CFR Part 3830).
2. The claimant(s) must fill in the dates in paragraph 1 for the beginning and ending of the assessment year for which this waiver is sought.
3. The claimant(s) must fill in the date in paragraph 2 for the beginning of the assessment year for which this waiver is sought.
4. All claim and site names and Bureau of Land Management (BLM) serial numbers must be listed for the mining claims, mill sites, and tunnel sites for which the waiver is sought.
5. All owners of the mining claims, mill sites, and tunnel sites and their addresses must be given.
6. This waiver form must be signed by all the claimants or their designated agent, in original form. If an agent is designated, a notarized designation of agent, signed by all of the claimants with proper address given, must be submitted with this waiver.
7. This form must be filed no later than September 1st for the upcoming assessment year in the BLM State Office where the mining claims or sites are recorded, or the waiver cannot be granted by the BLM. (Example: to obtain a waiver for the assessment year 2000, which begins at noon on September 1, 1999, you must qualify for and file for a waiver no later than September 1, 1999, in the proper BLM State Office).
8. For all mining claims which require assessment work, you must record an affidavit of labor on or before the December 30th immediately following the filing of this waiver. For all other mining claims or sites waived, you must record a notice of intent to hold on or before the December 30th immediately following the filing of this waiver.
9. Mill and tunnel sites may also be listed upon this waiver and be waived from payment of the maintenance fee. A notice of intent to hold for these sites is required to be filed by the December 30th following the filing of this waiver.

NOTICE/BURDEN HOURS STATEMENT

The Privacy Act of 1974, as amended, and the regulation in 43 CFR 2.48(d) provide that you be furnished the following information in connection with the information required by this certification of waiver from rental fees.

AUTHORITY: 30 U.S.C. 28-28k; 43 U.S.C. 1201, 1457, 1740, and 1744; and 43 CFR 3830.

PRINCIPLE PURPOSE: This information is to be used to verify that the owner(s) (claimants) of a mining claim has complied with 30 U.S.C. 28f and is entitled to perform assessment work in lieu of paying the maintenance fee for the mining claims listed on this form.

ROUTINE USE: (1) Adjudication of the claimant(s) certification of waiver from paying the maintenance fee otherwise required by 30 U.S.C. 28f. (2) Disclosure may be made to appropriate Federal agencies when location is made within the agency's geographic area of responsibility. (3) Information from the record and/or the record will be transferred to the appropriate Federal, State, or local agency, or a member of the public in response to a specific request for pertinent information. (4) Information may also be provided to the Department of Justice or in a proceeding before a court or adjudicative body; or to Federal, State, local or foreign agencies when needed for enforcement of civil or criminal codes or applicable regulations concerning title rights upon the public land.

EFFECT OF NOT PROVIDING INFORMATION: Disclosure of this information is required by 30 U.S.C. 28f and 43 CFR Part 3830 for those qualified claimants wishing to take the small miner waiver allowed. Failure to supply the information required in this form to support the claimants certification of waiver from payment of the otherwise required maintenance fees will result in the waiver being disallowed and the mining claims subject to forfeiture by BLM under 30 U.S.C. 28i.

The Paperwork Reduction Act of 1995 requires us to inform you that:

This information is being collected to allow the BLM to determine if you qualify for a waiver from the payment of \$100 per mining claim or site maintenance fee established in 30 U.S.C. 28f and the implementing regulations at 43 CFR 3830. A response to this request is required in accordance with the statute to obtain your benefit.

BLM would like you to know that you do not have to respond to this, or any other, Federal agency-sponsored information collection unless it displays a currently valid OMB control number.

Public reporting burden for this form is estimated to average 20 minutes (.33 hours) per response, including time to review instructions, gathering and maintaining data, and completing and reviewing the form. Direct comments regarding this burden estimate, or any other aspect of this form, to the U.S. Department of the Interior, Bureau of Land Management, (1004-0114) Bureau Information Collection Clearance Officer (WO-630), Mail Stop 401 LS, 1849 C St, N.W., Washington, D.C. 20240.

RECEIVED
 BLM AZ STATE OFFICE
 2009 AUG 24 11:21
 FOR OFFICIAL USE ONLY

When Recorded Return Document to:

JAMES FISCHER
939 E. Kael St
MESA, AZ 85203

☐ Check here if this is a change of address.

Telephone: 480-634-5112

E-mail address: _____

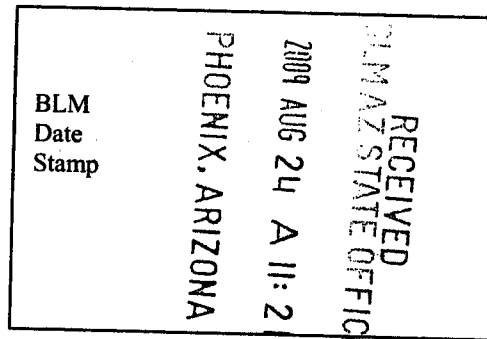
AFFIDAVIT OF PERFORMANCE OF ANNUAL WORK

1. State of Arizona, County of YAVAPAI ss:

2. I (Name) JAMES FISCHER

3. Reside at (Address) 939 E. Kael St

City MESA County MARICOPA



State AZ Zip 85203 being duly sworn, depose and say that I am a citizen of the United States, more than eighteen years of age, and that all of the facts set forth in this affidavit, subject to the provisions and penalties of 18 U.S.C. 1001 pertaining to the filing of false, fictitious, or fraudulent statements with the United States, are true and correct according to the best of my knowledge, information and belief.

4. Owner's name and address (If not shown in Items 1-3 above). _____

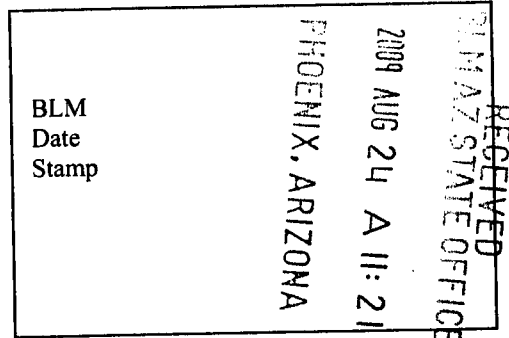
5. That I am personally acquainted with the mining claim(s). The work and improvements were made by and at the expense of the owner(s) of said claim(s). Said contiguous group of claims, listed on this document, are situated in the

(optional) Mining District; YAVAPAI County, Arizona.

Line No.	AMC NUMBER	CLAIM/SITE NAME	COUNTY RECORDER DATA (If available)	TWP	RNG	SEC
1	334171	GUNSIGHT # 2		11N	1E	9
2	334471	GUNSIGHT # 3		11N	1E	9
3	334874	GUNSIGHT # 4		11N	1E	9
4	334875	GUNSIGHT # 5		11N	1E	9
5						
6						



AFFIDAVIT OF PERFORMANCE OF ANNUAL WORK – page 2



7						
8						
9						
10						

6. That between the dates starting at 12 o'clock noon on September 1, 2008 and ending at 12 o'clock noon on September 1, 2009 at least \$ 250- dollars worth of work and improvements were done and performed upon said claim(s) or upon one or more of a contiguous group of claims for the benefit of all, wholly or partly outside of a contiguous group of claims for the benefit of all, not including the location work.


7. That the following persons were employed to perform the work and improvements described herein: JAMES FISCHER

8. That the work and improvements performed were: PROCESSING OF PLACER & GRAVELS, SLICING, SAMPLING OF SEDIMENT

9. Dated: _____ Signature: J. Fisher

SUBSCRIBED AND SWORN TO before me, a Notary Public, this 22ND day of August 2009

By: Beverly G. Edgmon
Notary Public



My Commission Expires 2/9/2013

Bureau of Land Management
Arizona State Office
www.az.blm.gov

No. of Claims:	<u>4</u>	x \$10 =	<u>4000</u>
Check No.:	<u>CAS 14</u>	Init.	<u>SC</u>
Receipt No.:	<u>1985102</u>		
For BLM Use Only			

Form: MCF108
Revised Jan. 2006
Page 2 of 2

United States Department of the Interior
Bureau of Land Management
BUSINESS & SUPPORT SVCS DIV
ONE N CENTRAL AVE SUITE 800
PHOENIX, AZ 85004 -4427
Phone: (602) 417-9200

Receipt

No:

1985102

Transaction #: 2049219	
Date of Transaction: 08/24/2009	
CUSTOMER:	JAMES FISCHER 939 E Kael ST MESA, AZ 85203-1930 US

LINE #	QTY	DESCRIPTION	REMARKS	UNIT PRICE	TOTAL
1	1.00	LOCATABLE MINERALS / MINING CLAIMS-NOT NEW-UNADJUD, ONE AUTH NO. ONLY / MINING CLAIM MONEY RECEIVED CASES: AMC334171/\$40.00	WAIVER & POL (4)	- n/a -	40.00
TOTAL:					\$40.00

PAYMENT INFORMATION				
1	AMOUNT:	40.00	POSTMARKED:	N/A
	TYPE:	CASH	RECEIVED:	08/24/2009
	NAME:	FISCHER, JAMES 939 E Kael ST MESA AZ 85203-1930 US		

REMARKS

This receipt was generated by the automated BLM Collections and Billing System and is a paper representation of a portion of the official electronic record contained therein.

UNITED STATES DEPARTMENT OF THE INTERIOR
BUREAU OF LAND MANAGEMENT

494

AMC 334468

FORM APPROVED
OMB NO. 1004-0114
Expires: February 28, 2010

MAINTENANCE FEE WAIVER CERTIFICATION

SEE INSTRUCTIONS ON REVERSE

1. This small miner waiver is filed for the assessment year beginning at noon on September 1, 2009 and ending at noon on September 1, 2010.
2. The undersigned and all related parties owned ten or fewer mining claims, mill, or tunnel sites located and maintained on Federal lands in the United States of America on September 1, 2009.
3. The undersigned have performed the assessment work **required by law** for each mining claim listed **prior to filing this waiver** and understand that by filing this form; an affidavit of assessment work **must** be recorded by the December 30th following the filing of this waiver.
4. The undersigned understand that if the assessment work obligation has not yet come due under 30 U.S.C. 28 (for those claims in their first assessment year only); a notice of intent to hold reciting this condition **must** be recorded by the December 30th following the filing of this waiver.
5. The undersigned understand that mill and tunnel sites may also be listed upon this waiver and be waived from payment of the maintenance fee; and that a notice of intent to hold for these sites is required to be recorded by the December 30th immediately following the filing of this waiver.
6. The undersigned understand and acknowledge that pursuant to 43 U.S.C. 1212 and 18 U.S.C. 1001; the filing or recording of a false, fictitious, or fraudulent document with the Bureau of Land Management may result in a fine of up to \$250,000, a prison term not to exceed five years, or both.
7. The mining claims, mill or tunnel sites for which this waiver from payment of the maintenance fees is requested are:

CLAIM OR SITE NAME	BLM RECORDATION SERIAL NUMBER
1. <u>GUNSIGHT #6</u>	<u>AMC - 334472</u>
2.	
3.	
4.	
5.	
6.	
7.	
8.	
9.	
10.	

The owner(s) (claimants) of the above mining claims and sites are:

WILLIAM E. KRAUSE, JR

(Owner's Name - Please Print)

Wm. E. Krause Jr

(Owner's Signature)

184 WOODS RD

(Street or P.O. Box)

HILLSBOROUGH

(City)

NJ

(State)

08844

(Zip Code)

(Owner's Name - Please Print)

(Owner's Signature)

(Street or P.O. Box)

(City)

(State)

(Zip Code)

(Owner's Name - Please Print)

(Owner's Signature)

(Street or P.O. Box)

(City)

(State)

(Zip Code)

(Continued on page 2)



(Owner's Name - Please Print)	(Owner's Signature)		
(Street or P.O. Box)	(City)	(State)	(Zip Code)
(Owner's Name - Please Print)	(Owner's Signature)		
(Street or P.O. Box)	(City)	(State)	(Zip Code)
(Owner's Name - Please Print)	(Owner's Signature)		
(Street or P.O. Box)	(City)	(State)	(Zip Code)
(Owner's Name - Please Print)	(Owner's Signature)		
(Street or P.O. Box)	(City)	(State)	(Zip Code)

INSTRUCTIONS

1. This certification is made under the provisions of § 1744 of Title 43 and § 28-28k of Title 30 of the United States Code; and the regulations thereunder (43 CFR Part 3830).
2. The claimant(s) **must** fill in the dates in paragraph 1 for the beginning and ending of the assessment year for which this waiver is sought.
3. The claimant(s) **must** fill in the date in paragraph 2 for the beginning of the assessment year for which this waiver is sought.
4. All claim and site names and Bureau of Land Management (BLM) serial numbers **must** be listed for the mining claims, mill sites, and tunnel sites for which the waiver is sought.
5. All owners of the mining claims, mill sites, and tunnel sites and their addresses **must** be given.
6. This waiver form **must** be signed by all the claimants or their designated agent, in original form. If an agent is designated, a notarized designation of agent, signed by all of the claimants with proper address given, **must** be submitted with this waiver.
7. This form **must** be filed no later than September 1st for the upcoming assessment year in the BLM State Office where the mining claims or sites are recorded, or the waiver cannot be granted by the BLM. (Example: to obtain a waiver for the assessment year 2000, which begins at noon on September 1, 1999, you **must** qualify for and file for a waiver no later than September 1, 1999, in the proper BLM State Office).
8. For all mining claims which require assessment work, you **must** record an affidavit of labor on or before the December 30th immediately following the filing of this waiver. For all other mining claims or sites waived, you must record a notice of intent to hold on or before the December 30th immediately following the filing of this waiver.
9. Mill and tunnel sites may also be listed upon this waiver and be waived from payment of the maintenance fee. A notice of intent to hold for these sites is required to be filed by the December 30th following the filing of this waiver.

NOTICE/BURDEN HOURS STATEMENT

The Privacy Act of 1974, *as amended*, and the regulation in 43 CFR 2.48(d) provide that you be furnished the following information in connection with the information required by this certification of waiver from rental fees.

AUTHORITY: 30 U.S.C. 28-28k; 43 U.S.C. 1201, 1457, 1740, and 1744; and 43 CFR 3830.

PRINCIPLE PURPOSE: This information is to be used to verify that the owner(s) (claimants) of a mining claim has complied with 30 U.S.C. 28f and is entitled to perform assessment work in lieu of paying the maintenance fee for the mining claims listed on this form.

ROUTINE USE: (1) Adjudication of the claimant(s) certification of waiver from paying the maintenance fee otherwise required by 30 U.S.C. 28f. (2) Disclosure may be made to appropriate Federal agencies when location is made within the agency's geographic area of responsibility. (3) Information from the record and/or the record will be transferred to the appropriate Federal, State, or local agency, or a member of the public in response to a specific request for pertinent information. (4) Information may also be provided to the Department of Justice or in a proceeding before a court or adjudicative body; or to Federal, State, local or foreign agencies when needed for enforcement of civil or criminal codes or applicable regulations concerning title rights upon the public land.

EFFECT OF NOT PROVIDING INFORMATION: Disclosure of this information is required by 30 U.S.C. 28f and 43 CFR Part 3830 for those qualified claimants wishing to take the small miner waiver allowed. Failure to supply the information required in this form to support the claimants certification of waiver from payment of the otherwise required maintenance fees will result in the waiver being disallowed and the mining claims subject to forfeiture by BLM under 30 U.S.C. 28i.

The Paperwork Reduction Act of 1995 requires us to inform you that:

This information is being collected to allow the BLM to determine if you qualify for a waiver from the payment of \$100 per mining claim or site maintenance fee established in 30 U.S.C. 28f and the implementing regulations at 43 CFR 3830. A response to this request is required in accordance with the statute to obtain your benefit.

BLM would like you to know that you do not have to respond to this, or any other, Federal agency-sponsored information collection unless it displays a currently valid OMB control number.

Public reporting burden for this form is estimated to average 20 minutes (.33 hours) per response, including time to review instructions, gathering and maintaining data, and completing and reviewing the form. Direct comments regarding this burden estimate, or any other aspect of this form, to the U.S. Department of the Interior, Bureau of Land Management, (1004-0114) Bureau Information Collection Clearance Officer (WO-630), Mail Stop 401 LS, 1849 C St., N.W., Washington, D.C. 20240.

PHOENIX, ARIZONA
 FOR OFFICIAL USE ONLY
 2009 AUG 24 A 11:25
 RECEIVED
 BLM AZ STATE OFFICE

When Recorded Return Document to:

WILLIAM E. KRAUSE, JR
184 WOODS RD
HILLSBOROUGH, NJ 08844

☐ Check here if this is a change of address.

Telephone: 908-359-1044

E-mail address: WEK60@EMBARQ.MAIL.COM

AFFIDAVIT OF PERFORMANCE OF ANNUAL WORK

1. State of Arizona, County of YAVAPAI ss:

2. I (Name) WILLIAM E. KRAUSE, JR

3. Reside at (Address) 184 WOODS RD

City HILLSBOROUGH County SOMERSET

State NJ Zip 08844 being duly sworn, depose and say that I am a citizen of the United States, more than eighteen years of age, and that all of the facts set forth in this affidavit, subject to the provisions and penalties of 18 U.S.C. 1001 pertaining to the filing of false, fictitious, or fraudulent statements with the United States, are true and correct according to the best of my knowledge, information and belief.

4. Owner's name and address (If not shown in Items 1-3 above). _____

5. That I am personally acquainted with the mining claim(s). The work and improvements were made by and at the expense of the owner(s) of said claim(s). Said contiguous group of claims, listed on this document, are situated in the

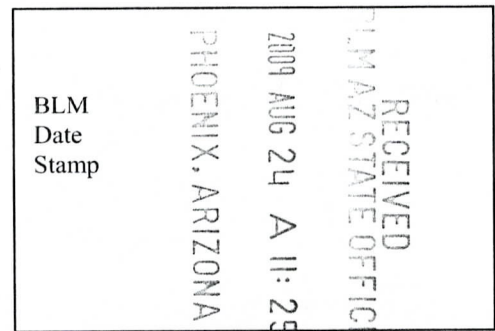
(optional) Mining District; YAVAPAI County, Arizona.


Line No.	AMC NUMBER	CLAIM/SITE NAME	COUNTY RECORDER DATA (If available)	TWP	RNG	SEC
1	<u>334472</u>	<u>SUNSHINE #6</u>	<u>2994-434</u>	<u>11N</u>	<u>1E</u>	<u>8</u>
2						
3						
4						
5						
6						

Form: MCF108

Revised Jan. 2006

Page 1 of 2





7						
8						
9						
10						

6. That between the dates starting at 12 o'clock noon on September 1, 2008 and ending at 12 o'clock noon on September 1, 2009 at least \$ 160.00 dollars worth of work and improvements were done and performed upon said claim(s) or upon one or more of a contiguous group of claims for the benefit of all, wholly or partly outside of a contiguous group of claims for the benefit of all, not including the location work.

7. That the following persons were employed to perform the work and improvements described herein: BILL KRAUSE & RICH MELICK

8. That the work and improvements performed were: SAMPLING OF SEDIMENT, MAINTAIN WASHES, PROCESSING OF PLACER GRAVEL

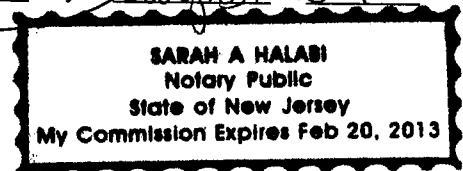
9. Dated: 8/16/09 Signature: [Signature]

SUBSCRIBED AND SWORN TO before me, a Notary Public, this 16th day of August 2009

By: Sarah Halabi

Notary Public [Signature]

My Commission Expires February 20, 2013



Bureau of Land Management
Arizona State Office
www.az.blm.gov

No. of Claims:	<u>1</u>	x \$10 =	<u>10.00</u>
Check No.:	<u>864</u>	Init.	<u>SC</u>
Receipt No.:	<u>1985112</u>		
For BLM Use Only			

United States Department of the Interior**Bureau of Land Management**

BUSINESS & SUPPORT SVCS DIV

ONE N CENTRAL AVE SUITE 800

PHOENIX, AZ 85004 -4427

Phone: (602) 417-9200

Receipt

No:

1985112

Transaction #: 2049226**Date of Transaction:** 08/24/2009

CUSTOMER:	WILLIAM E KRAUSE 184 WOODS RD HILLSBOROUGH,NJ 08844-4792 US
------------------	---

LINE #	QTY	DESCRIPTION	REMARKS	UNIT PRICE	TOTAL
1	1.00	LOCATABLE MINERALS / MINING CLAIMS-NOT NEW-UNADJUD,ONE AUTH NO. ONLY / MINING CLAIM MONEY RECEIVED CASES: AMC334472/\$10.00	WAIVER & POL (1)	- n/a -	10.00
TOTAL:					\$10.00

PAYMENT INFORMATION			
1	AMOUNT:	10.00	POSTMARKED: N/A
	TYPE:	CHECK	RECEIVED: 08/24/2009
	CHECK NO:	864	
	NAME:	KRAUSE, WILLIAM E 184 WOODS RD HILLSBOROUGH NJ 08844-4792 US	

REMARKS

This receipt was generated by the automated BLM Collections and Billing System and is a paper representation of a portion of the official electronic record contained therein.

UNITED STATES
DEPARTMENT OF THE INTERIOR
BUREAU OF LAND MANAGEMENT

MAINTENANCE FEE WAIVER CERTIFICATION

SEE INSTRUCTIONS ON PAGE 2

[Handwritten Signature]

AMC 334171

FORM APPROVED

OMB NO. 1004-0114

Expires: February 28, 2010

AMC 338806

AMC 334874

(402)

1. This small miner waiver is filed for the assessment year beginning at noon on September 1, 2008 and ending at noon on September 1, 2009.
2. The undersigned and all related parties owned ten or fewer mining claims, mill, or tunnel sites located and maintained on Federal lands in the United States of America on September 1, 2008.
3. The undersigned have performed the assessment work required by law for each mining claim listed prior to filing this waiver and understand that by filing this form; an affidavit of assessment work must be recorded by the December 30th following the filing of this waiver.
4. The undersigned understand that if the assessment work obligation has not yet come due under 30 U.S.C. 28 (for those claims in their first assessment year only); a notice of intent to hold reciting this condition must be recorded by the December 30th following the filing of this waiver.
5. The undersigned understand that mill and tunnel sites may also be listed upon this waiver and be waived from payment of the maintenance fee; and that a notice of intent to hold for these sites is required to be recorded by the December 30th immediately following the filing of this waiver.
6. The undersigned understand and acknowledge that pursuant to 43 U.S.C. 1212 and 18 U.S.C. 1001; the filing or recording of a false, fictitious, or fraudulent document with the Bureau of Land Management may result in a fine of up to \$250,000, a prison term not to exceed five years, or both.
7. The mining claims, mill or tunnel sites for which this waiver from payment of the maintenance fees is requested are:

CLAIM OR SITE NAME	BLM RECORDATION SERIAL NUMBER
1. <u>GUNSIGHT #2</u>	<u>AMC - 334171</u>
2. <u>GUNSIGHT #3</u>	<u>AMC - 334471</u>
3. <u>GUNSIGHT #4</u>	<u>AMC - 334874</u>
4. <u>GUNSIGHT #5</u>	<u>AMC - 334875</u>
5. <u>BIG BEND #10</u>	<u>AMC - 338814</u>
6. <u>BIG BEND #11</u>	<u>AMC 338815</u>
7. <u>BIG BEND #12</u>	<u>AMC 338816</u>
8.	
9.	
10.	

The owner(s) (claimants) of the above mining claims and sites are:

JAMES FISCHER
(Owner's Name - Please Print)

939 E. KAELE ST.
(Street or P.O. Box)

MESA AZ 85203
(City) (State) (Zip Code)

(Owner's Name - Please Print)

(Street or P.O. Box)

(City) (State) (Zip Code)

(Owner's Name - Please Print)

(Street or P.O. Box)

(City) (State) (Zip Code)

[Handwritten Signature]
(Owner's Signature)

(Owner's Signature)

(Owner's Signature)

RECEIVED
BLM AZ STATE OFFICE
2008 AUG 26 P 2:08
PHOENIX, ARIZONA

RE 11/21/08

(Owner's Name - Please Print)

(Owner's Signature)

(Street or P.O. Box)

(City)

(State)

(Zip Code)

(Owner's Name - Please Print)

(Owner's Signature)

(Street or P.O. Box)

(City)

(State)

(Zip Code)

(Owner's Name - Please Print)

(Owner's Signature)

(Street or P.O. Box)

(City)

(State)

(Zip Code)

(Owner's Name - Please Print)

(Owner's Signature)

(Street or P.O. Box)

(City)

(State)

(Zip Code)

Title 18 U.S.C. Section 1001 and Title 43 U.S.C. Section 1212 makes it a crime for any person knowingly and willfully to make to any department or agency of the United States any false, fictitious or fraudulent statements or representations as to any matter within its jurisdiction.

INSTRUCTIONS

1. This certification is made under the provisions of § 1744 of Title 43 and § 28-28k of Title 30 of the United States Code; and the regulations thereunder (43 CFR Part 3830).
2. The claimant(s) must fill in the dates in paragraph 1 for the beginning and ending of the assessment year for which this waiver is sought.
3. The claimant(s) must fill in the date in paragraph 2 for the beginning of the assessment year for which this waiver is sought.
4. All claim and site names and Bureau of Land Management (BLM) serial numbers must be listed for the mining claims, mill sites, and tunnel sites for which the waiver is sought.
5. All owners of the mining claims, mill sites, and tunnel sites and their addresses must be given.
6. This waiver form must be signed by all the claimants or their designated agent, in original form. If an agent is designated, a notarized designation of agent, signed by all of the claimants with proper address given, must be submitted with this waiver.
7. This form must be filed no later than September 1st for the upcoming assessment year in the BLM State Office where the mining claims or sites are recorded, or the waiver cannot be granted by the BLM. (Example: to obtain a waiver for the assessment year 2000, which begins at noon on September 1, 1999, you must qualify for and file for a waiver no later than September 1, 1999, in the proper BLM State Office).
8. For all mining claims which require assessment work, you must record an affidavit of labor on or before the December 30th immediately following the filing of this waiver. For all other mining claims or sites waived, you must record a notice of intent to hold on or before the December 30th immediately following the filing of this waiver.
9. Mill and tunnel sites may also be listed upon this waiver and be waived from payment of the maintenance fee. A notice of intent to hold for these sites is required to be filed by the December 30th following the filing of this waiver.

PHOENIX, ARIZONA
2008 AUG 26 P 2:08
RECEIVED
BLM AZ STATE OFFICE

FOR OFFICIAL USE ONLY

When Recorded Return Document to:

JAMES FISCHER
939 E. KAEI ST.
MESA, AZ - 85203

☐ Check here if this is a change of address.

Telephone: 480 634-5112

E-mail address: _____

AFFIDAVIT OF PERFORMANCE OF ANNUAL WORK

1. State of Arizona, County of YAVAPAI ss:

2. I (Name) JAMES FISCHER

3. Reside at (Address) 939 E. KAEI ST

City MESA County MARICOPA

State AZ Zip 85203 being duly sworn, depose and say that I am a citizen of the United States, more than eighteen years of age, and that all of the facts set forth in this affidavit, subject to the provisions and penalties of 18 U.S.C. 1001 pertaining to the filing of false, fictitious, or fraudulent statements with the United States, are true and correct according to the best of my knowledge, information and belief.

4. Owner's name and address (If not shown in Items 1-3 above), _____

5. That I am personally acquainted with the mining claim(s). The work and improvements were made by and at the expense of the owner(s) of said claim(s). Said contiguous group of claims, listed on this document, are situated in the

(optional) Mining District: YAVAPAI County, Arizona.

Line No.	AMC NUMBER	CLAIM/SITE NAME	COUNTY RECORDER DATA (If available)	TWP	RNG	SEC
1	334171	GUNSIGHT #2	2990 948	11N	1E	9
2	334471	GUNSIGHT #3	2990 983	11N	1E	9
3	334874	GUNSIGHT #4	3034 955	11N	1E	9
4	334875	GUNSIGHT #5	3034 956	11N	1E	9
5	338814	BIG BEND #10	3162 862	8N	2E	9
6	338815	BIG BEND #11	3162 863	8N	2E	9

Form: MCF108
Revised Jan. 2006
Page 1 of 2

32 11/21/08

AFFIDAVIT OF PERFORMANCE OF ANNUAL WORK - page 2

RECEIVED
BLM AZ STATE OFFICE

2008 AUG 26 P 2:08

PHOENIX, ARIZONA

BLM
Date
Stamp

7	338816	BIG BEND #12	3162	864	8N	2E	9
8							
9							
10							

6. That between the dates starting at 12 o'clock noon on September 1, 2007 and ending at 12 o'clock noon on September 1, 2008 at least \$ 450 dollars worth of work and improvements were done and performed upon said claim(s) or upon one or more of a contiguous group of claims for the benefit of all, wholly or partly outside of a contiguous group of claims for the benefit of all, not including the location work.

7. That the following persons were employed to perform the work and improvements described herein: JAMES FISCHER

8. That the work and improvements performed were: SAMPLING OF SEDIMENT, PROCESSING OF PLACER GRAVELS, SLICING


9. Dated: 8/26/08 Signature: J. Fischer

SUBSCRIBED AND SWORN TO before me, a Notary Public, this 26 day of August 20 08

By: James Fischer

Notary Public Matt Leopard

My Commission Expires July 5, 2009



Bureau of Land Management
Arizona State Office
www.az.blm.gov

No. of Claims: 7 x \$10 = 70

Check No.: Cash Init. JMC

Receipt No.: 1771393

For BLM Use Only

Form: MCF108
Revised Jan. 2006
Page 2 of 2

United States Department of the Interior

Bureau of Land Management

BUSINESS & SUPPORT SVCS DIV

ONE N CENTRAL AVE SUITE 800

PHOENIX, AZ 85004 -4427

Phone: (602) 417-9200

Receipt

No:

1771393

Transaction #: 1829096

Date of Transaction: 08/26/2008

CUSTOMER:	JAMES FISCHER 939 E KAEL ST MESA, AZ 85203
-----------	--

LINE #	QTY	DESCRIPTION	REMARKS	UNIT PRICE	TOTAL
1	1.00	LOCATABLE MINERALS / MINING CLAIMS-NOT NEW-UNADJUD, ONE AUTH NO. ONLY / MINING CLAIM MONEY RECEIVED (455) CASES: AMC334171/\$70.00	POL 2008/7 WAV	- n/a -	70.00
TOTAL:					\$70.00

PAYMENT INFORMATION				
1	AMOUNT:	\$70.00	POSTMARKED:	N/A
	TYPE:	CASH	RECEIVED:	08/26/2008
	NAME:	FISCHER, JAMES 939 E KAEL ST MESA AZ 85203		

REMARKS

This receipt was generated by the automated BLM Collections and Billing System and is a paper representation of a portion of the official electronic record contained therein.

UNITED STATES
DEPARTMENT OF THE INTERIOR
BUREAU OF LAND MANAGEMENT

MAINTENANCE FEE WAIVER CERTIFICATION

SEE INSTRUCTIONS ON PAGE 2

AMC

AMC 334171

FORM APPROVED
OMB NO. 1004-0114

Expires: February 28, 2010

AMC 338806

AMC 334874

402

1. This small miner waiver is filed for the assessment year beginning at noon on September 1, 2008 and ending at noon on September 1, 2009.
2. The undersigned and all related parties owned ten or fewer mining claims, mill, or tunnel sites located and maintained on Federal lands in the United States of America on September 1, 2008.
3. The undersigned have performed the assessment work required by law for each mining claim listed prior to filing this waiver and understand that by filing this form; an affidavit of assessment work must be recorded by the December 30th following the filing of this waiver.
4. The undersigned understand that if the assessment work obligation has not yet come due under 30 U.S.C. 28 (for those claims in their first assessment year only); a notice of intent to hold reciting this condition must be recorded by the December 30th following the filing of this waiver.
5. The undersigned understand that mill and tunnel sites may also be listed upon this waiver and be waived from payment of the maintenance fee; and that a notice of intent to hold for these sites is required to be recorded by the December 30th immediately following the filing of this waiver.
6. The undersigned understand and acknowledge that pursuant to 43 U.S.C. 1212 and 18 U.S.C. 1001; the filing or recording of a false, fictitious, or fraudulent document with the Bureau of Land Management may result in a fine of up to \$250,000, a prison term not to exceed five years, or both.
7. The mining claims, mill or tunnel sites for which this waiver from payment of the maintenance fees is requested are:

CLAIM OR SITE NAME	BLM RECORDATION SERIAL NUMBER
1. <u>GUNSIGHT #2</u>	<u>AMC - 334171</u>
2. <u>GUNSIGHT #3</u>	<u>AMC - 334471</u>
3. <u>GUNSIGHT #4</u>	<u>AMC - 334874</u>
4. <u>GUNSIGHT #5</u>	<u>AMC - 334875</u>
5. <u>BIG BEND #10</u>	<u>AMC - 338814</u>
6. <u>BIG BEND #11</u>	<u>AMC 338815</u>
7. <u>BIG BEND #12</u>	<u>AMC 338816</u>
8.	
9.	
10.	

The owner(s) (claimants) of the above mining claims and sites are:

JAMES FISCHER
(Owner's Name - Please Print)
939 E. KAEI ST.
(Street or P.O. Box)
MESA AZ 85203
(City) (State) (Zip Code)

J. Fischer

(Owner's Signature)

(Owner's Name - Please Print)
(Street or P.O. Box)
(City) (State) (Zip Code)
(Owner's Name - Please Print)
(Street or P.O. Box)
(City) (State) (Zip Code)

(Owner's Signature)

RECEIVED
BLM AZ STATE OFFICE
2008 AUG 26 P 2:08
PHOENIX, ARIZONA

RECEIVED
BLM AZ STATE OFFICE
2008 AUG 26 P 2:08
PHOENIX, ARIZONA

ENTERED IN COMPUTER

RE 11/21/08

(Owner's Name - Please Print)

(Owner's Signature)

(Street or P.O. Box)

(City)

(State)

(Zip Code)

(Owner's Name - Please Print)

(Owner's Signature)

(Street or P.O. Box)

(City)

(State)

(Zip Code)

(Owner's Name - Please Print)

(Owner's Signature)

(Street or P.O. Box)

(City)

(State)

(Zip Code)

(Owner's Name - Please Print)

(Owner's Signature)

(Street or P.O. Box)

(City)

(State)

(Zip Code)

Title 18 U.S.C. Section 1001 and Title 43 U.S.C. Section 1212 makes it a crime for any person knowingly and willfully to make to any department or agency of the United States any false, fictitious or fraudulent statements or representations as to any matter within its jurisdiction.

INSTRUCTIONS

1. This certification is made under the provisions of §1744 of Title 43 and § 28-28k of Title 30 of the United States Code; and the regulations thereunder (43 CFR Part 3830).
2. The claimant(s) must fill in the dates in paragraph 1 for the beginning and ending of the assessment year for which this waiver is sought.
3. The claimant(s) must fill in the date in paragraph 2 for the beginning of the assessment year for which this waiver is sought.
4. All claim and site names and Bureau of Land Management (BLM) serial numbers must be listed for the mining claims, mill sites, and tunnel sites for which the waiver is sought.
5. All owners of the mining claims, mill sites, and tunnel sites and their addresses must be given.
6. This waiver form must be signed by all the claimants or their designated agent, in original form. If an agent is designated, a notarized designation of agent, signed by all of the claimants with proper address given, must be submitted with this waiver.
7. This form must be filed no later than September 1st for the upcoming assessment year in the BLM State Office where the mining claims or sites are recorded, or the waiver cannot be granted by the BLM. (Example: to obtain a waiver for the assessment year 2000, which begins at noon on September 1, 1999, you must qualify for and file for a waiver no later than September 1, 1999, in the proper BLM State Office).
8. For all mining claims which require assessment work, you must record an affidavit of labor on or before the December 30th immediately following the filing of this waiver. For all other mining claims or sites waived, you must record a notice of intent to hold on or before the December 30th immediately following the filing of this waiver.
9. Mill and tunnel sites may also be listed upon this waiver and be waived from payment of the maintenance fee. A notice of intent to hold for these sites is required to be filed by the December 30th following the filing of this waiver.

PHOENIX, ARIZONA

2008 AUG 26 P 2: 08

RECEIVED
BLMAZ STATE OFFICE

FOR OFFICIAL USE ONLY

When Recorded Return Document to:

JAMES FISCHER
939 E. KAELE ST.
MESA, AZ - 85203

☐ Check here if this is a change of address.

Telephone: 480 634-5112

E-mail address: _____

AFFIDAVIT OF PERFORMANCE OF ANNUAL WORK

1. State of Arizona, County of YAVAPAI ss:

2. I (Name) JAMES FISCHER

3. Reside at (Address) 939 E. KAELE ST

City MESA County MARICOPA

BLM
Date
Stamp

RECEIVED
BLM AZ STATE OFFICE
2008 AUG 26 P 2:08
PHOENIX, ARIZONA

State AZ Zip 85203 being duly sworn, depose and say that I am a citizen of the United States, more than eighteen years of age, and that all of the facts set forth in this affidavit, subject to the provisions and penalties of 18 U.S.C. 1001 pertaining to the filing of false, fictitious, or fraudulent statements with the United States, are true and correct according to the best of my knowledge, information and belief.

4. Owner's name and address (If not shown in Items 1-3 above). _____

5. That I am personally acquainted with the mining claim(s). The work and improvements were made by and at the expense of the owner(s) of said claim(s). Said contiguous group of claims, listed on this document, are situated in the

(optional) Mining District; YAVAPAI County, Arizona.

Line No.	AMC NUMBER	CLAIM/SITE NAME	COUNTY RECORDER DATA (If available)	TWP	RNG	SEC
1	334171	GUNSIGHT #2	2990 948	11N	1E	9
2	334471	GUNSIGHT #3	2990 983	11N	1E	9
3	334874	GUNSIGHT #4	3034 955	11N	1E	9
4	334875	GUNSIGHT #5	3034 956	11N	1E	9
5	338814	BIG BEND #10	3162 862	8N	2E	9
6	338815	BIG BEND #11	3162 863	8N	2E	9

32 11/21/08

AFFIDAVIT OF PERFORMANCE OF ANNUAL WORK - page 2

RECEIVED
BLM AZ STATE OFFICE

2008 AUG 26 P 2:08

PHOENIX, ARIZONA

BLM
Date
Stamp

7	338816	BIG BEND #12	3162	864	8N	2E	9
8							
9							
10							

6. That between the dates starting at 12 o'clock noon on September 1, 2007 and ending at 12 o'clock noon on September 1, 2008 at least \$ 450 dollars worth of work and improvements were done and performed upon said claim(s) or upon one or more of a contiguous group of claims for the benefit of all, wholly or partly outside of a contiguous group of claims for the benefit of all, not including the location work.

7. That the following persons were employed to perform the work and improvements described herein: JAMES FISCHER

8. That the work and improvements performed were: SAMPLING OF SEDIMENT, PROCESSING OF PLACER GRAVELS, SLUICING


9. Dated: 8/26/08 Signature: J. Fischer

SUBSCRIBED AND SWORN TO before me, a Notary Public, this 26 day of August 20 08

By: James Fischer

Notary Public Matt Leopard

My Commission Expires July 5, 2009



Bureau of Land Management
Arizona State Office
www.az.blm.gov

No. of Claims: 7 x \$10 = 70

Check No.: Cash Init. JMC

Receipt No.: 1771393

For BLM Use Only

Form: MCF108
Revised Jan. 2006
Page 2 of 2

United States Department of the Interior

Bureau of Land Management
BUSINESS & SUPPORT SVCS DIV
 ONE N CENTRAL AVE SUITE 800
 PHOENIX, AZ 85004 -4427
 Phone: (602) 417-9200

Receipt

No:

1771393

Transaction #: 1829096

Date of Transaction: 08/26/2008

CUSTOMER: JAMES FISCHER
 939 E KAEL ST
 MESA, AZ 85203

LINE #	QTY	DESCRIPTION	REMARKS	UNIT PRICE	TOTAL
1	1.00	LOCATABLE MINERALS / MINING CLAIMS-NOT NEW-UNADJUD, ONE AUTH NO. ONLY / MINING CLAIM MONEY RECEIVED (455) CASES: AMC334171/\$70.00	POL 2008/7 WAV	- n/a -	70.00
TOTAL:					\$70.00

PAYMENT INFORMATION				
1	AMOUNT:	\$70.00	POSTMARKED:	N/A
	TYPE:	CASH	RECEIVED:	08/26/2008
	NAME:	FISCHER, JAMES 939 E KAEL ST MESA AZ 85203		

REMARKS

This receipt was generated by the automated BLM Collections and Billing System and is a paper representation of a portion of the official electronic record contained therein.

UNITED STATES
DEPARTMENT OF THE INTERIOR
BUREAU OF LAND MANAGEMENT

MAINTENANCE FEE WAIVER CERTIFICATION

4mc

FORM APPROVED
OMB NO. 1004-0114
Expires: February 28, 2010

SEE INSTRUCTIONS ON PAGE 2

AMC 334468

401

1. This small miner waiver is filed for the assessment year beginning at noon on September 1, 2008 and ending at noon on September 1, 2009.
2. The undersigned and all related parties owned ten or fewer mining claims, mill, or tunnel sites located and maintained on Federal lands in the United States of America on September 1, 2008.
3. The undersigned have performed the assessment work required by law for each mining claim listed prior to filing this waiver and understand that by filing this form; an affidavit of assessment work must be recorded by the December 30th following the filing of this waiver.
4. The undersigned understand that if the assessment work obligation has not yet come due under 30 U.S.C. 28 (for those claims in their first assessment year only); a notice of intent to hold reciting this condition must be recorded by the December 30th following the filing of this waiver.
5. The undersigned understand that mill and tunnel sites may also be listed upon this waiver and be waived from payment of the maintenance fee; and that a notice of intent to hold for these sites is required to be recorded by the December 30th immediately following the filing of this waiver.
6. The undersigned understand and acknowledge that pursuant to 43 U.S.C. 1212 and 18 U.S.C. 1001; the filing or recording of a false, fictitious, or fraudulent document with the Bureau of Land Management may result in a fine of up to \$250,000, a prison term not to exceed five years, or both.
7. The mining claims, mill or tunnel sites for which this waiver from payment of the maintenance fees is requested are:

CLAIM OR SITE NAME

BLM RECORDATION SERIAL NUMBER

1. GUNSIGHT #6

AMC - 334472

2.

3.

4.

5.

6.

7.

8.

9.

10.

The owner(s) (claimants) of the above mining claims and sites are:

WILLIAM E. KRAVSE, JR
(Owner's Name - Please Print)

Wm. E. Kravse
(Owner's Signature)

184 WOODS RD
(Street or P.O. Box)

HILLS BOROUGH NJ 08844
(City) (State) (Zip Code)

(Owner's Name - Please Print)

(Owner's Signature)

(Street or P.O. Box)

(City) (State) (Zip Code)

(Owner's Name - Please Print)

(Owner's Signature)

(Street or P.O. Box)

(City) (State) (Zip Code)

(Continued on page 2)

RECEIVED
BLM AZ STATE OFFICE
2008 AUG 26 P 2:12
PHOENIX, ARIZONA

PHOENIX, ARIZONA
2008 AUG 26 P 5:15

BLM AZ STATE OFFICE

RECEIVED

ENTERED IN COMPUTER

RE 9/19/08

(Owner's Name - Please Print)

(Owner's Signature)

(Street or P.O. Box)

(City)

(State)

(Zip Code)

(Owner's Name - Please Print)

(Owner's Signature)

(Street or P.O. Box)

(City)

(State)

(Zip Code)

(Owner's Name - Please Print)

(Owner's Signature)

(Street or P.O. Box)

(City)

(State)

(Zip Code)

(Owner's Name - Please Print)

(Owner's Signature)

(Street or P.O. Box)

(City)

(State)

(Zip Code)

Title 18 U.S.C. Section 1001 and Title 43 U.S.C. Section 1212 makes it a crime for any person knowingly and willfully to make to any department or agency of the United States any false, fictitious or fraudulent statements or representations as to any matter within its jurisdiction.

INSTRUCTIONS

1. This certification is made under the provisions of §1744 of Title 43 and § 28-28k of Title 30 of the United States Code; and the regulations thereunder (43 CFR Part 3830).
2. The claimant(s) must fill in the dates in paragraph 1 for the beginning and ending of the assessment year for which this waiver is sought.
3. The claimant(s) must fill in the date in paragraph 2 for the beginning of the assessment year for which this waiver is sought.
4. All claim and site names and Bureau of Land Management (BLM) serial numbers must be listed for the mining claims, mill sites, and tunnel sites for which the waiver is sought.
5. All owners of the mining claims, mill sites, and tunnel sites and their addresses must be given.
6. This waiver form must be signed by all the claimants or their designated agent, in original form. If an agent is designated, a notarized designation of agent, signed by all of the claimants with proper address given, must be submitted with this waiver.
7. This form must be filed no later than September 1st for the upcoming assessment year in the BLM State Office where the mining claims or sites are recorded, or the waiver cannot be granted by the BLM. (Example: to obtain a waiver for the assessment year 2000, which begins at noon on September 1, 1999, you must qualify for and file for a waiver no later than September 1, 1999, in the proper BLM State Office).
8. For all mining claims which require assessment work, you must record an affidavit of labor on or before the December 30th immediately following the filing of this waiver. For all other mining claims or sites waived, you must record a notice of intent to hold on or before the December 30th immediately following the filing of this waiver.
9. Mill and tunnel sites may also be listed upon this waiver and be waived from payment of the maintenance fee. A notice of intent to hold for these sites is required to be filed by the December 30th following the filing of this waiver.

RECEIVED
BLM AZ STATE OFFICE
2008 AUG 26 P 2:12
PHOENIX, ARIZONA
SP B 5:15
RECEIVED

FOR OFFICIAL USE ONLY

When Recorded Return Document to:

WILLIAM E. KRAUSE, JR
184 WOODS RD
HILLS BOROUGH, NJ 08844

☐ Check here if this is a change of address.

Telephone: 908-359-1044

E-mail address: WEK60@EMBARQMAIL.com

AFFIDAVIT OF PERFORMANCE OF ANNUAL WORK

1. State of Arizona, County of YAVAPAI ss:

2. I (Name) WILLIAM E. KRAUSE, JR

3. Reside at (Address) 184 WOODS RD

City HILLS BOROUGH County SOMERSET

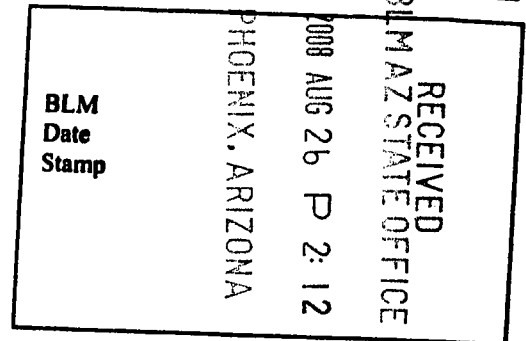
State NJ Zip 08844 being duly sworn, depose and say that I am a citizen of the United States, more than eighteen years of age, and that all of the facts set forth in this affidavit, subject to the provisions and penalties of 18 U.S.C. 1001 pertaining to the filing of false, fictitious, or fraudulent statements with the United States, are true and correct according to the best of my knowledge, information and belief.

4. Owner's name and address (if not shown in Items 1-3 above).

5. That I am personally acquainted with the mining claim(s). The work and improvements were made by and at the expense of the owner(s) of said claim(s). Said contiguous group of claims, listed on this document, are situated in the

(optional) Mining District; YAVAPAI County, Arizona.

Line No.	AMC NUMBER	CLAIM/SITE NAME	COUNTY RECORDER DATA (If available)	TWP	RNG	SEC
1	334472	GUNSIGHT #6	2994-434	11N	1E	8
2						
3						
4						
5						
6						



RECEIVED
BLM AZ STATE OFFICE
2008 AUG 26 P 2:12
PHOENIX, ARIZONA
BLM
Date
Stamp

7						
8						
9						
10						

6. That between the dates starting at 12 o'clock noon on September 1, 2007 and ending at 12 o'clock noon on September 1, 2008 at least \$ 165 dollars worth of work and improvements were done and performed upon said claim(s) or upon one or more of a contiguous group of claims for the benefit of all, wholly or partly outside of a contiguous group of claims for the benefit of all, not including the location work.

7. That the following persons were employed to perform the work and improvements described herein: BILL KRAUSE AND RICH MEZICK

8. That the work and improvements performed were: MAINTAIN WASHES, PROCESSING OF PLACER GRAVELS

9. Dated: 8-18-08 Signature: Wm. E. Frank

SUBSCRIBED AND SWORN TO before me, a Notary Public, this 18th day of August 2008

By: Donna L. Munch
DONNA L. MUNCH

Notary Public NOTARY PUBLIC OF NEW JERSEY

My Commission Expires MY COMMISSION EXPIRES SEPT 6, 2009

Bureau of Land Management
Arizona State Office
www.az.blm.gov

No. of Claims: 1 x \$10 = 10
Check No.: 783 Init. YMC
Receipt No.: 1771407
For BLM Use Only

Form: MCF108
Revised Jan. 2006
Page 2 of 2

United States Department of the Interior

Bureau of Land Management
 BUSINESS & SUPPORT SVCS DIV
 ONE N CENTRAL AVE SUITE 800
 PHOENIX, AZ 85004 -4427
 Phone: (602) 417-9200

Receipt

No:

1771401

Transaction #: 1829108	
Date of Transaction: 08/26/2008	
CUSTOMER:	WILLIAM E KRAUSE 184 WOODS RD HILLSBOROUGH,NJ 08844

LINE #	QTY	DESCRIPTION	REMARKS	UNIT PRICE	TOTAL
1	1.00	LOCATABLE MINERALS / MINING CLAIMS-NOT NEW-UNADJUD,ONE AUTH NO. ONLY / MINING CLAIM MONEY RECEIVED (455) CASES: AMC334472/\$10.00	POL 2008/1 WAV	- n/a -	10.00
TOTAL:					\$10.00

PAYMENT INFORMATION				
1	AMOUNT:	\$10.00	POSTMARKED:	N/A
	TYPE:	CHECK	RECEIVED:	08/26/2008
	CHECK NO:	783		
	NAME:	KRAUSE, WILLIAM E 184 WOODS RD HILLSBOROUGH NJ 08844		

REMARKS

This receipt was generated by the automated BLM Collections and Billing System and is a paper representation of a portion of the official electronic record contained therein.

When Recorded Return Document to:

RICHARD MELICK
587 S. TERRACE RD
CHANDLER, AZ 85226

☐ Check here if this is a change of address.

Telephone: 480-940-1135

E-mail address: _____

AMC 334171
AMC 334468
AMC 334874
AMC 338806

AFFIDAVIT OF PERFORMANCE OF ANNUAL WORK

1. State of Arizona, County of YAVAPAI ss:

2. I (Name) RICHARD MELICK

3. Reside at (Address) 587 S. TERRACE RD

City CHANDLER County MARICOPA

State AZ Zip 85226 being duly sworn, depose and say that I am a citizen of the United States, more than eighteen years of age, and that all of the facts set forth in this affidavit, subject to the provisions and penalties of 18 U.S.C. 1001 pertaining to the filing of false, fictitious, or fraudulent statements with the United States, are true and correct according to the best of my knowledge, information and belief.

4. Owner's name and address (If not shown in Items 1-3 above).

5. That I am personally acquainted with the mining claim(s). The work and improvements were made by and at the expense of the owner(s) of said claim(s). Said contiguous group of claims, listed on this document, are situated in the


(optional) Mining District: YAVAPAI

County, Arizona.

Line No.	AMC NUMBER	CLAIM/SITE NAME	COUNTY RECORDER DATA (If available)	TWP	RNG	SEC
1	334171	GUNSIGHT #2	2990 948	11N	1E	9
2	334471	GUNSIGHT #3	2990 983	11N	1E	9
3	334874	GUNSIGHT #4	3034 955	11N	1E	9
4	334875	GUNSIGHT #5	3034 956	11N	1E	9
5	338814	BIG BEND #10	3162 862	8N	2E	9
6	338815	BIG BEND #11	3162 863	8N	2E	9

Form: MCF108
Revised Jan. 2006
Page 1 of 2

RZ 8/29/07



AFFIDAVIT OF PERFORMANCE OF ANNUAL WORK - page 2

BLM
Date
Stamp

7	338816	BIG BEND #12	3162	864	8N	2E	9
8							
9							
10							

6. That between the dates starting at 12 o'clock noon on September 1, 2006 and ending at 12 o'clock noon on September 1, 2007 at least \$ 650.00 dollars worth of work and improvements were done and performed upon said claim(s) or upon one or more of a contiguous group of claims for the benefit of all, wholly or partly outside of a contiguous group of claims for the benefit of all, not including the location work.

7. That the following persons were employed to perform the work and improvements described herein: RICH

MELICK AND STAN LUSEY

8. That the work and improvements performed were: PROCESSING GRAVEL, MAINTAIN ROAD
DREDGING, SAMPLING SEDIMENT,

9. Dated: 08/17/07 Signature: Richard Melick


SUBSCRIBED AND SWORN TO before me, a Notary Public, this 17 day of August 2007

By: Richard Melick

Notary Public

My Commission Expires

09-10-10



Bureau of Land Management
Arizona State Office
www.az.blm.gov

No. of Claims: 7 x \$10 = 70
Check No.: 4010 Init. RS
Receipt No.: 1547587
For BLM Use Only

Form: MCF108
Revised Jan. 2006
Page 2 of 2

United States Department of the Interior

Bureau of Land Management

Receipt

BUSINESS & SUPPORT SVCS DIV

ONE N CENTRAL AVE SUITE 800

PHOENIX, AZ 85004 -4427

Phone: (602) 417-9200

No:

1547587

Transaction #: 1598994

Date of Transaction: 08/20/2007

CUSTOMER: RICHARD D MELICK
587 S TERRACE RD
CHANDLER, AZ 85226

LINE #	QTY	DESCRIPTION	REMARKS	UNIT PRICE	TOTAL
1	1.00	LOCATABLE MINERALS / MINING CLAIMS-NOT NEW-UNADJUD, ONE AUTH NO. ONLY / MINING CLAIM MONEY RECEIVED (455) CASES: AMC334171/\$70.00	POL 2007 + WAIVER(7)	- n/a -	70.00
TOTAL:					\$70.00

PAYMENT INFORMATION					
1	AMOUNT:	\$70.00		POSTMARKED:	N/A
	TYPE:	CHECK		RECEIVED:	08/20/2007
	CHECK NO:	4010			
	NAME:	MELICK, RICHARD D 587 S TERRACE RD CHANDLER AZ 85226			

REMARKS

This receipt was generated by the automated BLM Collections and Billing System and is a paper representation of a portion of the official electronic record contained therein.

UNITED STATES DEPARTMENT OF THE INTERIOR
BUREAU OF LAND MANAGEMENT

320

MAINTENANCE FEE WAIVER CERTIFICATION

SEE INSTRUCTIONS ON REVERSE

FORM APPROVED
OMB NO. 1004-0114
Expires: February 28, 2010

AMC 334874

AMC 338806

1. This small miner waiver is filed for the assessment year beginning at noon on September 1, 2007 and ending at noon on September 1, 2008.
2. The undersigned and all related parties owned ten or fewer mining claims, mill, or tunnel sites located and maintained on Federal lands in the United States of America on September 1, 2007.
3. The undersigned have performed the assessment work required by law for each mining claim listed prior to filing this waiver and understand that by filing this form; an affidavit of assessment work must be recorded by the December 30th following the filing of this waiver.
4. The undersigned understand that if the assessment work obligation has not yet come due under 30 U.S.C. 28 (for those claims in their first assessment year only); a notice of intent to hold reciting this condition must be recorded by the December 30th following the filing of this waiver.
5. The undersigned understand that mill and tunnel sites may also be listed upon this waiver and be waived from payment of the maintenance fee; and that a notice of intent to hold for these sites is required to be recorded by the December 30th immediately following the filing of this waiver.
6. The undersigned understand and acknowledge that pursuant to 43 U.S.C. 1212 and 18 U.S.C. 1001; the filing or recording of a false, fictitious, or fraudulent document with the Bureau of Land Management may result in a fine of up to \$250,000, a prison term not to exceed five years, or both.
7. The mining claims, mill or tunnel sites for which this waiver from payment of the maintenance fees is requested are:

CLAIM OR SITE NAME	BLM RECORDATION SERIAL NUMBER
1. GUNSIGHT #2	AMC - 334171
2. GUNSIGHT #3	AMC 334471
3. GUNSIGHT #4	AMC 334874
4. GUNSIGHT #5	AMC 334875
5. BIG BEND #10	AMC 338814
6. BIG BEND #11	AMC 338815
7. BIG BEND #12	AMC 338816
8.	
9.	
10.	

The owner(s) (claimants) of the above mining claims and sites are:

RICHARD MELICK

(Owner's Name - Please Print)

587 S. TERRACE RD

(Street or P.O. Box)

CHANDLER

(City)

AZ

(State)

85226

(Zip Code)

Richard Melick

(Owner's Signature)

(Owner's Name - Please Print)

(Owner's Signature)

(Street or P.O. Box)

(City)

(State)

(Zip Code)

(Owner's Name - Please Print)

(Owner's Signature)

(Street or P.O. Box)

(City)

(State)

(Zip Code)

RZ 8/29/07

(Continued on page 2)

_____ (Owner's Name - Please Print)	_____ (Owner's Signature)
_____ (Street or P.O. Box)	_____ (City) _____ (State) _____ (Zip Code)
_____ (Owner's Name - Please Print)	_____ (Owner's Signature)
_____ (Street or P.O. Box)	_____ (City) _____ (State) _____ (Zip Code)
_____ (Owner's Name - Please Print)	_____ (Owner's Signature)
_____ (Street or P.O. Box)	_____ (City) _____ (State) _____ (Zip Code)
_____ (Owner's Name - Please Print)	_____ (Owner's Signature)
_____ (Street or P.O. Box)	_____ (City) _____ (State) _____ (Zip Code)

INSTRUCTIONS

- | | |
|--|--|
| <ol style="list-style-type: none"> 1. This certification is made under the provisions of § 1744 of Title 43 and § 28-28k of Title 30 of the United States Code; and the regulations thereunder (43 CFR Part 3830). 2. The claimant(s) must fill in the dates in paragraph 1 for the beginning and ending of the assessment year for which this waiver is sought. 3. The claimant(s) must fill in the date in paragraph 2 for the beginning of the assessment year for which this waiver is sought. 4. All claim and site names and Bureau of Land Management (BLM) serial numbers must be listed for the mining claims, mill sites, and tunnel sites for which the waiver is sought. 5. All owners of the mining claims, mill sites, and tunnel sites and their addresses must be given. 6. This waiver form must be signed by all the claimants or their designated agent, in original form. If an agent is designated, a notarized designation of agent, signed by all of the claimants with proper address given, must be submitted with this waiver. | <ol style="list-style-type: none"> 7. This form must be filed no later than September 1st for the upcoming assessment year in the BLM State Office where the mining claims or sites are recorded, or the waiver cannot be granted by the BLM. (Example: to obtain a waiver for the assessment year 2000, which begins at noon on September 1, 1999, you must qualify for and file for a waiver no later than September 1, 1999, in the proper BLM State Office). 8. For all mining claims which require assessment work, you must record an affidavit of labor on or before the December 30th immediately following the filing of this waiver. For all other mining claims or sites waived, you must record a notice of intent to hold on or before the December 30th immediately following the filing of this waiver. 9. Mill and tunnel sites may also be listed upon this waiver and be waived from payment of the maintenance fee. A notice of intent to hold for these sites is required to be filed by the December 30th following the filing of this waiver. |
|--|--|

NOTICE/BURDEN HOURS STATEMENT

The Privacy Act of 1974, *as amended*, and the regulation in 43 CFR 2.48(d) provide that you be furnished the following information in connection with the information required by this certification of waiver from rental fees.

AUTHORITY: 30 U.S.C. 28-28k; 43 U.S.C. 1201, 1457, 1740, and 1744; and 43 CFR 3830.

PRINCIPLE PURPOSE: This information is to be used to verify that the owner(s) (claimant(s)) of a mining claim has complied with 30 U.S.C. 28f and is entitled to perform assessment work in lieu of paying the maintenance fee for the mining claims listed on this form.

ROUTINE USE: (1) Adjudication of the claimant(s) certification of waiver from paying the maintenance fee otherwise required by 30 U.S.C. 28f. (2) Disclosure may be made to appropriate Federal agencies when location is made within the agency's geographic area of responsibility. (3) Information from the record and/or the record will be transferred to the appropriate Federal, State, or local agency, or a member of the public in response to a specific request for pertinent information. (4) Information may also be provided to the Department of Justice or in a proceeding before a court or adjudicative body; or to Federal, State, local or foreign agencies when needed for enforcement of civil or criminal codes or applicable regulations concerning title rights upon the public land.

EFFECT OF NOT PROVIDING INFORMATION: Disclosure of this information is required by 30 U.S.C. 28f and 43 CFR Part 3830 for those qualified claimants wishing to take the small miner waiver allowed. Failure to supply the information required in this form to support the claimant's certification of waiver from payment of the otherwise required maintenance fees will result in the waiver being disallowed and the mining claims subject to forfeiture by BLM under 30 U.S.C. 28i.

The Paperwork Reduction Act of 1995 requires us to inform you that:

This information is being collected to allow the BLM to determine if you qualify for a waiver from the payment of \$100 per mining claim or site maintenance fee established in 30 U.S.C. 28f and the implementing regulations at 43 CFR 3830. A response to this request is required in accordance with the statute to obtain your benefit.

BLM would like you to know that you do not have to respond to this, or any other, Federal agency-sponsored information collection unless it displays a currently valid OMB control number.

Public reporting burden for this form is estimated to average 20 minutes (.33 hours) per response, including time to review instructions, gathering and maintaining data, and completing and reviewing the form. Direct comments regarding this burden estimate, or any other aspect of this form, to the U.S. Department of the Interior, Bureau of Land Management, (1004-0114) Bureau Information Collection Clearance Officer (WO-630), Mail Stop 401 LS, 1849 C St., N.W., Washington, D.C. 20240.

PHOENIX, ARIZONA
FOR OFFICIAL USE ONLY

2007 AUG 20 A 9 51

RECEIVED
B.L.M. AZ STATE OFFICE

When Recorded Return Document to:

WILLIAM E. KRAUSE, JR
184 WOODS RD
HILLSBOROUGH, N.J 08844

☐ Check here if this is a change of address.

Telephone: 908-359-1044

E-mail address: CASEY1841@NETZERO.COM

AMC 334468

AFFIDAVIT OF PERFORMANCE OF ANNUAL WORK

1. State of Arizona, County of YAVAPAI ss:

2. I (Name) WILLIAM E. KRAUSE, JR

3. Reside at (Address) 184 WOODS RD

City HILLSBOROUGH County SOMERSET

State AZ Zip 08844 being duly sworn, depose and say that I am a citizen of the United States, more than eighteen years of age, and that all of the facts set forth in this affidavit, subject to the provisions and penalties of 18 U.S.C. 1001 pertaining to the filing of false, fictitious, or fraudulent statements with the United States, are true and correct according to the best of my knowledge, information and belief.

4. Owner's name and address (If not shown in Items 1-3 above). _____

5. That I am personally acquainted with the mining claim(s). The work and improvements were made by and at the expense of the owner(s) of said claim(s). Said contiguous group of claims, listed on this document, are situated in the

(optional) Mining District; YAVAPAI County, Arizona.

Line No.	AMC NUMBER	CLAIM/SITE NAME	COUNTY RECORDER DATA (If available)	TWP	RNG	SEC
1	334472	GUNSIGHT #6	2994 - 434	11N	1E	8
2						
3						
4						
5						
6						

Form: MCF108

Revised Jan. 2006

Page 1 of 2

RECORDED IN COUNTY
RE 8/29/07

BLM
Date
Stamp

7						
8						
9						
10						

6. That between the dates starting at 12 o'clock noon on September 1, 20 06 and ending at 12 o'clock noon on September 1, 20 07 at least \$ 150.00 dollars worth of work and improvements were done and performed upon said claim(s) or upon one or more of a contiguous group of claims for the benefit of all, wholly or partly outside of a contiguous group of claims for the benefit of all, not including the location work.

7. That the following persons were employed to perform the work and improvements described herein: BILL KRAUSE & RICH MELICK

8. That the work and improvements performed were: MAINTAIN WASHES, SAMPLING OF SEDIMENT & PROCESSING OF PLACER GRAVEL

9. Dated: 8-11-07 Signature: Wm. E. Krause

SUBSCRIBED AND SWORN TO before me, a Notary Public, this 11th day of Aug 20 07

By: Donna V. Munch

Notary Public NOTARY PUBLIC OF NEW JERSEY

My Commission Expires MY COMMISSION EXPIRES SEPT 6, 2009

Bureau of Land Management
Arizona State Office
www.az.blm.gov

No. of Claims: 1 x \$10 = 10
Check No.: 605 Init. YES
Receipt No.: 1547571
For BLM Use Only

United States Department of the Interior

Bureau of Land Management
BUSINESS & SUPPORT SVCS DIV
ONE N CENTRAL AVE SUITE 800
PHOENIX, AZ 85004 -4427
Phone: (602) 417-9200

Receipt

No: 1547571

Transaction #: 1598978

Date of Transaction: 08/20/2007

CUSTOMER: WILLIAM E KRAUSE
184 WOODS RD
SOMERVILLE, NJ 08876

LINE #	QTY	DESCRIPTION	REMARKS	UNIT PRICE	TOTAL
1	1.00	LOCATABLE MINERALS / MINING CLAIMS-NOT NEW-UNADJUD, ONE AUTH NO. ONLY / MINING CLAIM MONEY RECEIVED (455) CASES: AMC334472/\$10.00	POL 2007 + WAIVER (1)	- n/a -	10.00
TOTAL:					\$10.00

PAYMENT INFORMATION

1	AMOUNT:	\$10.00	POSTMARKED:	N/A
	TYPE:	CHECK	RECEIVED:	08/20/2007
	CHECK NO:	605		
	NAME:	KRAUSE, WILLIAM E 184 WOODS RD SOMERVILLE NJ 08876		

REMARKS

This receipt was generated by the automated BLM Collections and Billing System and is a paper representation of a portion of the official electronic record contained therein.

UNITED STATES DEPARTMENT OF THE INTERIOR
BUREAU OF LAND MANAGEMENT

MAINTENANCE FEE WAIVER CERTIFICATION

SEE INSTRUCTIONS ON REVERSE

FORM APPROVED
OMB NO. 1004-0114
Expires: February 28, 2010

AMC 334468

1. This small miner waiver is filed for the assessment year beginning at noon on September 1, 2007 and ending at noon on September 1, 2008.
2. The undersigned and all related parties owned ten or fewer mining claims, mill, or tunnel sites located and maintained on Federal lands in the United States of America on September 1, 2007.
3. The undersigned have performed the assessment work required by law for each mining claim listed prior to filing this waiver and understand that by filing this form; an affidavit of assessment work must be recorded by the December 30th following the filing of this waiver.
4. The undersigned understand that if the assessment work obligation has not yet come due under 30 U.S.C. 28 (for those claims in their first assessment year only); a notice of intent to hold reciting this condition must be recorded by the December 30th following the filing of this waiver.
5. The undersigned understand that mill and tunnel sites may also be listed upon this waiver and be waived from payment of the maintenance fee; and that a notice of intent to hold for these sites is required to be recorded by the December 30th immediately following the filing of this waiver.
6. The undersigned understand and acknowledge that pursuant to 43 U.S.C. 1212 and 18 U.S.C. 1001; the filing or recording of a false, fictitious, or fraudulent document with the Bureau of Land Management may result in a fine of up to \$250,000, a prison term not to exceed five years, or both.
7. The mining claims, mill or tunnel sites for which this waiver from payment of the maintenance fees is requested are:

CLAIM OR SITE NAME	BLM RECORDATION SERIAL NUMBER
1. GUNSIGHT #6	AMC - 334472
2.	
3.	
4.	
5.	
6.	
7.	
8.	
9.	
10.	

The owner(s) (claimants) of the above mining claims and sites are:

WILLIAM E. KRAUSE, JR.
(Owner's Name - Please Print)

184 WOODS RD
(Street or P.O. Box)

HILLSBOROUGH NJ 08844
(City) (State) (Zip Code)

Wm. E. Krause
(Owner's Signature)

(Owner's Name - Please Print)

(Owner's Signature)

(Street or P.O. Box)

(City) (State) (Zip Code)

(Owner's Name - Please Print)

(Owner's Signature)

(Street or P.O. Box)

(City) (State) (Zip Code)

(Continued on page 2)

RE 8/29/07

ENTERED IN COMPUTER

(Owner's Name - Please Print)	(Owner's Signature)		
(Street or P.O. Box)	(City)	(State)	(Zip Code)
(Owner's Name - Please Print)	(Owner's Signature)		
(Street or P.O. Box)	(City)	(State)	(Zip Code)
(Owner's Name - Please Print)	(Owner's Signature)		
(Street or P.O. Box)	(City)	(State)	(Zip Code)
(Owner's Name - Please Print)	(Owner's Signature)		
(Street or P.O. Box)	(City)	(State)	(Zip Code)

INSTRUCTIONS

1. This certification is made under the provisions of § 1744 of Title 43 and § 28-28k of Title 30 of the United States Code; and the regulations thereunder (43 CFR Part 3830).
2. The claimant(s) **must** fill in the dates in paragraph 1 for the beginning and ending of the assessment year for which this waiver is sought.
3. The claimant(s) **must** fill in the date in paragraph 2 for the beginning of the assessment year for which this waiver is sought.
4. All claim and site names and Bureau of Land Management (BLM) serial numbers **must** be listed for the mining claims, mill sites, and tunnel sites for which the waiver is sought.
5. All owners of the mining claims, mill sites, and tunnel sites and their addresses **must** be given.
6. This waiver form **must** be signed by all the claimants or their designated agent, in original form. If an agent is designated, a notarized designation of agent, signed by all of the claimants with proper address given, **must** be submitted with this waiver.
7. This form **must** be filed no later than September 1st for the upcoming assessment year in the BLM State Office where the mining claims or sites are recorded, or the waiver cannot be granted by the BLM. (Example: to obtain a waiver for the assessment year 2000, which begins at noon on September 1, 1999, you **must** qualify for and file for a waiver no later than September 1, 1999, in the proper BLM State Office).
8. For all mining claims which require assessment work, you **must** record an affidavit of labor on or before the December 30th immediately following the filing of this waiver. For all other mining claims or sites waived, you must record a notice of intent to hold on or before the December 30th immediately following the filing of this waiver.
9. Mill and tunnel sites may also be listed upon this waiver and be waived from payment of the maintenance fee. A notice of intent to hold for these sites is required to be filed by the December 30th following the filing of this waiver.

NOTICE/BURDEN HOURS STATEMENT

The Privacy Act of 1974, *as amended*, and the regulation in 43 CFR 2.48(d) provide that you be furnished the following information in connection with the information required by this certification of waiver from rental fees.

AUTHORITY: 30 U.S.C. 28-28k; 43 U.S.C. 1201, 1457, 1740, and 1744; and 43 CFR 3830.

PRINCIPLE PURPOSE: This information is to be used to verify that the owner(s) (claimants) of a mining claim has complied with 30 U.S.C. 28f and is entitled to perform assessment work in lieu of paying the maintenance fee for the mining claims listed on this form.

ROUTINE USE: (1) Adjudication of the claimant(s) certification of waiver from paying the maintenance fee otherwise required by 30 U.S.C. 28f. (2) Disclosure may be made to appropriate Federal agencies when location is made within the agency's geographic area of responsibility. (3) Information from the record and/or the record will be transferred to the appropriate Federal, State, or local agency, or a member of the public in response to a specific request for pertinent information. (4) Information may also be provided to the Department of Justice or in a proceeding before a court or adjudicative body; or to Federal, State, local or foreign agencies when needed for enforcement of civil or criminal codes or applicable regulations concerning title rights upon the public land.

EFFECT OF NOT PROVIDING INFORMATION: Disclosure of this information is required by 30 U.S.C. 28f and 43 CFR Part 3830 for those qualified claimants wishing to take the small miner waiver allowed. Failure to supply the information required in this form to support the claimants certification of waiver from payment of the otherwise required maintenance fees will result in the waiver being disallowed and the mining claims subject to forfeiture by BLM under 30 U.S.C. 28i.

The Paperwork Reduction Act of 1995 requires us to inform you that:

This information is being collected to allow the BLM to determine if you qualify for a waiver from the payment of \$100 per mining claim or site maintenance fee established in 30 U.S.C. 28f and the implementing regulations at 43 CFR 3830. A response to this request is required in accordance with the statute to obtain your benefit.

BLM would like you to know that you do not have to respond to this, or any other, Federal agency-sponsored information collection unless it displays a currently valid OMB control number.

Public reporting burden for this form is estimated to average 20 minutes (.33 hours) per response, including time to review instructions, gathering and maintaining data, and completing and reviewing the form. Direct comments regarding this burden estimate, or any other aspect of this form, to the U.S. Department of the Interior, Bureau of Land Management, (1004-0114) Bureau Information Collection Clearance Officer (WO-630), Mail Stop 401 LS, 1849 C St., N.W., Washington, D.C. 20240.

FOR OFFICIAL USE ONLY

2007 AUG 20 4 46 PM

RECEIVED
B.L.M. AZ STATE OFFICE

When Recorded Return Document to

RICHARD MELICK
587 S TERRACE RD
CHANDLER, AZ 85226

☐ Check here if this is a change of address

Telephone: 480-940-1138

E-mail address: _____

AMC 334874

AMC 334171

AMC 334468

AFFIDAVIT OF PERFORMANCE OF ANNUAL WORK

1. State of Arizona, County of YAVAPAI ss:

2. I (Name) RICHARD MELICK

3. Reside at (Address) 587 S. TERRACE RD

City CHANDLER County MARICOPA

State AZ Zip 85226 being duly sworn, depose and say that I am a citizen of the United States, more than eighteen years of age, and that all of the facts set forth in this affidavit, subject to the provisions and penalties of 18 U.S.C. 1001 pertaining to the filing of false, fictitious, or fraudulent statements with the United States, are true and correct according to the best of my knowledge, information and belief.

4. Owner's name and address (If not shown in Items 1-3 above), _____

5. That I am personally acquainted with the mining claim(s). The work and improvements were made by and at the expense of the owner(s) of said claim(s). Said contiguous group of claims, listed on this document, are situated in the

(optional) Mining District: YAVAPAI

County, Arizona.

Line No.	AMC NUMBER	CLAIM/SITE NAME	COUNTY RECORDER DATA (If available)	TWP	RNG	SEC
1	334171	GUNSIGHT #2	2990 948	11N	1E	9
2	334471	GUNSIGHT #3	2990 983	11N	1E	9
3	334874	GUNSIGHT #4	3034 955	11N	1E	9
4	334875	GUNSIGHT #5	3034 956	11N	1E	9
5						
6						

Form: MCF108

Revised Jan. 2006

Page 1 of 2

RE 10/2/06

AFFIDAVIT OF PERFORMANCE OF ANNUAL WORK – page 2

RECEIVED OFFICE
BLM ARIZONA STATE OFFICE
2006 AUG 24 P 3:47
PHOENIX, ARIZONA
BLM
Date
Stamp

7						
8						
9						
10						

6. That between the dates starting at 12 o'clock noon on September 1, 2005 and ending at 12 o'clock noon on September 1, 2006 at least \$ 425.00 dollars worth of work and improvements were done and performed upon said claim(s) or upon one or more of a contiguous group of claims for the benefit of all, wholly or partly outside of a contiguous group of claims for the benefit of all, not including the location work.

7. That the following persons were employed to perform the work and improvements described herein: BILL KRAUSE & Rich MELICK

8. That the work and improvements performed were: SAMPLING OF SEDIMENTS, PROCESSING OF PLACE GRAVELS, DREDGING AND MAINTAIN ROAD.


9. Dated: 08-22-06 Signature: Richard Melick

SUBSCRIBED AND SWORN TO before me, a Notary Public, this 23rd day of Aug 2006

By: RICHARD D. MELICK

Notary Public Cecilia D. Hughes

My Commission Expires Dec. 25, 2007



Bureau of Land Management
Arizona State Office
www.az.blm.gov

No. of Claims: 4 x \$10 = 40.00
Check No.: 3720 Init. SC
Receipt No.: _____
For BLM Use Only

Form: MCF108
Revised Jan. 2006
Page 2 of 2

United States Department of the Interior**Bureau of Land Management**

BUSINESS & SUPPORT SVCS DIV

ONE N CENTRAL AVE

PHOENIX, AZ 85004 -2203

Phone: (602) 417-9200

Receipt

No:

1343297

Transaction #: 1388532**Date of Transaction:** 08/24/2006

CUSTOMER:	RICHARD MELICK 587 S TERRACE RD CHANDLER, AZ 85226
------------------	--

LINE #	QTY	DESCRIPTION	REMARKS	UNIT PRICE	TOTAL
1	1.00	LOCATABLE MINERALS / MINING CLAIMS-NOT NEW-UNADJUD, ONE AUTH NO. ONLY / MINING CLAIM MONEY RECEIVED (455) CASES: AMC334171/\$40.00	POL 2006 (4)	- n/a -	40.00
TOTAL:					\$40.00

PAYMENT INFORMATION

1	AMOUNT:	\$40.00	POSTMARKED:	N/A
	TYPE:	CHECK	RECEIVED:	08/24/2006
	CHECK NO:	3720		
	NAME:	MELICK, RICHARD 587 S TERRACE RD CHANDLER AZ 85226		

REMARKS

This receipt was generated by the automated BLM Collections and Billing System and is a paper representation of a portion of the official electronic record contained therein.

When Recorded Return Document to:

WILLIAM E. KRAUSE, JR
184 WOODS RD.
HILLSBOROUGH, NJ 08844

☒ Check here if this is a change of address.

Telephone: 908-359-1044

E-mail address: CASEY1841@NETZERO.COM

AMC 334468

AFFIDAVIT OF PERFORMANCE OF ANNUAL WORK

1. State of Arizona, County of YAVAPAI ss:

2. I (Name) WILLIAM E. KRAUSE, JR.

3. Reside at (Address) 184 WOODS RD.

City HILLSBOROUGH County SOMERSET

State NJ Zip 08844 being duly sworn, depose and say that I am a citizen of the United States, more than eighteen years of age, and that all of the facts set forth in this affidavit, subject to the provisions and penalties of 18 U.S.C. 1001 pertaining to the filing of false, fictitious, or fraudulent statements with the United States, are true and correct according to the best of my knowledge, information and belief.

4. Owner's name and address (If not shown in Items 1-3 above).

5. That I am personally acquainted with the mining claim(s). The work and improvements were made by and at the expense of the owner(s) of said claim(s). Said contiguous group of claims, listed on this document, are situated in the

(optional) Mining District; _____ County, Arizona.

Line No.	AMC NUMBER	CLAIM/SITE NAME	COUNTY RECORDER DATA (If available)	TWP	RNG	SEC
1	334472	GUNSIGHT #6	2994 - 434	11N	1E	8
2						
3						
4						
5						
6						

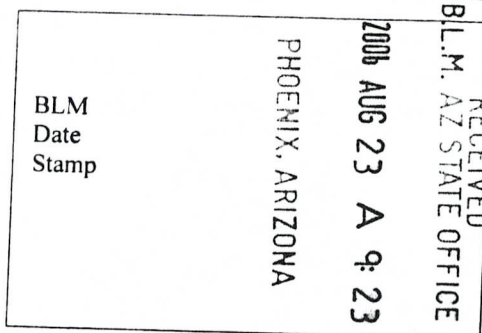
Form: MCF108

Revised Jan. 2006

Page 1 of 2

RE 8/29/06

ENTERED IN COMPUTER



AFFIDAVIT OF PERFORMANCE OF ANNUAL WORK – page 2

RECEIVED
B.L.M. AZ STATE OFFICE

2006 AUG 23 A 9:23

PHOENIX, ARIZONA

BLM
Date
Stamp

7						
8						
9						
10						

6. That between the dates starting at 12 o'clock noon on September 1, 2005 and ending at 12 o'clock noon on September 1, 2006 at least \$ 475.00 dollars worth of work and improvements were done and performed upon said claim(s) or upon one or more of a contiguous group of claims for the benefit of all, wholly or partly outside of a contiguous group of claims for the benefit of all, not including the location work.

7. That the following persons were employed to perform the work and improvements described herein: BILL

KRAUSE & RICH MELICK

8. That the work and improvements performed were: MAINTAIN WASHES, PROCESSING OF
PLACER GRAVELS

9. Dated: 8-16-06 Signature: Wm. E. Krause

SUBSCRIBED AND SWORN TO before me, a Notary Public, this 16th day of AUGUST 20 06

By: Donna L. Munch

Notary Public DONNA L. MUNCH
NOTARY PUBLIC OF NEW JERSEY

My Commission Expires MY COMMISSION EXPIRES SEPT 6, 2009

Bureau of Land Management
Arizona State Office
www.az.blm.gov

No. of Claims: 1 x \$10 = 10.00

Check No.: 438 Init. EM

Receipt No.: _____

For BLM Use Only

Form: MCF108
Revised Jan. 2006
Page 2 of 2

United States Department of the Interior
Bureau of Land Management
BUSINESS & SUPPORT SVCS DIV
ONE N CENTRAL AVE
PHOENIX, AZ 85004 -2203
Phone: (602) 417-9200

Receipt

No: 1341568

Transaction #: 1386791

Date of Transaction: 08/23/2006

CUSTOMER: WILLIAM E KRAUSE
184 WOODS RD
SOMERVILLE, NJ 08876

LINE #	QTY	DESCRIPTION	REMARKS	UNIT PRICE	TOTAL
1	1.00	LOCATABLE MINERALS / MINING CLAIMS-NOT NEW-UNADJUD, ONE AUTH NO. ONLY / MINING CLAIM MONEY RECEIVED (455) CASES: AMC334472/\$10.00	POL 2006 (1)	- n/a -	10.00
TOTAL:					\$10.00

PAYMENT INFORMATION

1	AMOUNT:	\$10.00	POSTMARKED:	N/A
	TYPE:	CHECK	RECEIVED:	08/23/2006
	CHECK NO:	438		
	NAME:	KRAUSE, WILLIAM E 184 WOODS RD SOMERVILLE NJ 08876		

REMARKS

This receipt was generated by the automated BLM Collections and Billing System and is a paper representation of a portion of the official electronic record contained therein.

UNITED STATES DEPARTMENT OF THE INTERIOR
BUREAU OF LAND MANAGEMENT

296

MAINTENANCE FEE WAIVER CERTIFICATION

SEE INSTRUCTIONS ON REVERSE

FORM APPROVED
OMB NO. 1004-0114
Expires: December 31, 2006

AMC 334468

1. This small miner waiver is filed for the assessment year beginning at noon on September 1, 2006 and ending at noon on September 1, 2007.
2. The undersigned and all related parties owned ten or fewer mining claims, mill, or tunnel sites located and maintained on Federal lands in the United States of America on September 1, 2006.
3. The undersigned have performed the assessment work **required by law** for each mining claim listed **prior to filing this waiver** and understand that by filing this form; an affidavit of assessment work **must** be recorded by the December 30th following the filing of this waiver.
4. The undersigned understand that if the assessment work obligation has not yet come due under 30 U.S.C. 28 (for those claims in their first assessment year only); a notice of intent to hold reciting this condition **must** be recorded by the December 30th following the filing of this waiver.
5. The undersigned understand that mill and tunnel sites may also be listed upon this waiver and be waived from payment of the maintenance fee; and that a notice of intent to hold for these sites is required to be recorded by the December 30th immediately following the filing of this waiver.
6. The undersigned understand and acknowledge that pursuant to 43 U.S.C. 1212 and 18 U.S.C. 1001; the filing or recording of a false, fictitious, or fraudulent document with the Bureau of Land Management may result in a fine of up to \$250,000, a prison term not to exceed five years, or both.
7. The mining claims, mill or tunnel sites for which this waiver from payment of the maintenance fees is requested are:

CLAIM OR SITE NAME	BLM RECORDATION SERIAL NUMBER
1. <u>GUNSIGHT #6</u>	<u>AMC - 334472</u>
2.	
3.	
4.	
5.	
6.	
7.	
8.	
9.	
10.	

The owner(s) (claimants) of the above mining claims and sites are:

WILLIAM E. KRAUSE, JR
(Owner's Name - Please Print)

Wm. E. Krause
(Owner's Signature)

184 WOODS RD.
(Street or P.O. Box)

HILLSBOROUGH NJ 08844
(City) (State) (Zip Code)

(Owner's Name - Please Print)

(Owner's Signature)

(Street or P.O. Box)

(City) (State) (Zip Code)

(Owner's Name - Please Print)

(Owner's Signature)

(Street or P.O. Box)

(City) (State) (Zip Code)

(Continued on page 2)

PHOENIX, ARIZONA

2006 AUG 23 A 9 23

B.L.M. AZ STATE OFFICE

RE 8/29/06
ENTERED IN COMPUTER

(Owner's Name - Please Print)	(Owner's Signature)		
(Street or P.O. Box)	(City)	(State)	(Zip Code)
(Owner's Name - Please Print)	(Owner's Signature)		
(Street or P.O. Box)	(City)	(State)	(Zip Code)
(Owner's Name - Please Print)	(Owner's Signature)		
(Street or P.O. Box)	(City)	(State)	(Zip Code)
(Owner's Name - Please Print)	(Owner's Signature)		
(Street or P.O. Box)	(City)	(State)	(Zip Code)

INSTRUCTIONS

1. This certification is made under the provisions of § 1744 of Title 43 and § 28-28k of Title 30 of the United States Code; and the regulations thereunder (43 CFR Part 3830).
2. The claimant(s) **must** fill in the dates in paragraph 1 for the beginning and ending of the assessment year for which this waiver is sought.
3. The claimant(s) **must** fill in the date in paragraph 2 for the beginning of the assessment year for which this waiver is sought.
4. All claim and site names and Bureau of Land Management (BLM) serial numbers **must** be listed for the mining claims, mill sites, and tunnel sites for which the waiver is sought.
5. All owners of the mining claims, mill sites, and tunnel sites and their addresses **must** be given.
6. This waiver form **must** be signed by all the claimants or their designated agent, in original form. If an agent is designated, a notarized designation of agent, signed by all of the claimants with proper address given, **must** be submitted with this waiver.
7. This form **must** be filed no later than September 1st for the upcoming assessment year in the BLM State Office where the mining claims or sites are recorded, or the waiver cannot be granted by the BLM. (Example: to obtain a waiver for the assessment year 2000, which begins at noon on September 1, 1999, you **must** qualify for and file for a waiver no later than September 1, 1999, in the proper BLM State Office).
8. For all mining claims which require assessment work, you **must** record an affidavit of labor on or before the December 30th immediately following the filing of this waiver. For all other mining claims or sites waived, you must record a notice of intent to hold on or before the December 30th immediately following the filing of this waiver.
9. Mill and tunnel sites may also be listed upon this waiver and be waived from payment of the maintenance fee. A notice of intent to hold for these sites is required to be filed by the December 30th following the filing of this waiver.

NOTICE/BURDEN HOURS STATEMENT

The Privacy Act of 1974, *as amended*, and the regulation in 43 CFR 2.48(d) provide that you be furnished the following information in connection with the information required by this certification of waiver from rental fees.

AUTHORITY: 30 U.S.C. 28-28k; 43 U.S.C. 1201, 1457, 1740, and 1744; and 43 CFR 3830.

PRINCIPLE PURPOSE: This information is to be used to verify that the owner(s) (claimants) of a mining claim has complied with 30 U.S.C. 28f and is entitled to perform assessment work in lieu of paying the maintenance fee for the mining claims listed on this form.

ROUTINE USE: (1) Adjudication of the claimant(s) certification of waiver from paying the maintenance fee otherwise required by 30 U.S.C. 28f. (2) Disclosure may be made to appropriate Federal agencies when location is made within the agency's geographic area of responsibility. (3) Information from the record and/or the record will be transferred to the appropriate Federal, State, or local agency, or a member of the public in response to a specific request for pertinent information. (4) Information may also be provided to the Department of Justice or in a proceeding before a court or adjudicative body; or to Federal, State, local or foreign agencies when needed for enforcement of civil or criminal codes or applicable regulations concerning title rights upon the public land.

EFFECT OF NOT PROVIDING INFORMATION: Disclosure of this information is required by 30 U.S.C. 28f and 43 CFR Part 3830 for those qualified claimants wishing to take the small miner waiver allowed. Failure to supply the information required in this form to support the claimants certification of waiver from payment of the otherwise required maintenance fees will result in the waiver being disallowed and the mining claims subject to forfeiture by BLM under 30 U.S.C. 28i.

The Paperwork Reduction Act of 1995 requires us to inform you that:

This information is being collected to allow the BLM to determine if you qualify for a waiver from the payment of \$100 per mining claim or site maintenance fee established in 30 U.S.C. 28f and the implementing regulations at 43 CFR 3830. A response to this request is required in accordance with the statute to obtain your benefit.

BLM would like you to know that you do not have to respond to this, or any other, Federal agency-sponsored information collection unless it displays a currently valid OMB control number.

Public reporting burden for this form is estimated to average 8 minutes (0.133 hours) per response, including time to review instructions, gathering and maintaining data, and completing and reviewing the form. Direct comments regarding this burden estimate, or any other aspect of this form, to the U.S. Department of the Interior, Bureau of Land Management, (1004-0114) Bureau Information Collection Clearance Officer (WO-630), Mail Stop 401 LS, 1849 C St., N.W., Washington, D.C. 20240.

FOR OFFICIAL USE ONLY

2006 AUG 23 A 9 23

RECEIVED
B.L.M. AZ STATE OFFICE

UNITED STATES DEPARTMENT OF THE INTERIOR
BUREAU OF LAND MANAGEMENT

MAINTENANCE FEE WAIVER CERTIFICATION

SEE INSTRUCTIONS ON REVERSE

FORM APPROVED
OMB NO. 1004-0114
Expires: December 31, 2006

1. This small miner waiver is filed for the assessment year beginning at noon on September 1, 2006 and ending at noon on September 1, 2007.
2. The undersigned and all related parties owned ten or fewer mining claims, mill, or tunnel sites located and maintained on Federal lands in the United States of America on September 1, 2006.
3. The undersigned have performed the assessment work **required by law** for each mining claim listed **prior to filing this waiver** and understand that by filing this form; an affidavit of assessment work **must** be recorded by the December 30th following the filing of this waiver.
4. The undersigned understand that if the assessment work obligation has not yet come due under 30 U.S.C. 28 (for those claims in their first assessment year only); a notice of intent to hold reciting this condition **must** be recorded by the December 30th following the filing of this waiver.
5. The undersigned understand that mill and tunnel sites may also be listed upon this waiver and be waived from payment of the maintenance fee; and that a notice of intent to hold for these sites is required to be recorded by the December 30th immediately following the filing of this waiver.
6. The undersigned understand and acknowledge that pursuant to 43 U.S.C. 1212 and 18 U.S.C. 1001; the filing or recording of a false, fictitious, or fraudulent document with the Bureau of Land Management may result in a fine of up to \$250,000, a prison term not to exceed five years, or both.
7. The mining claims, mill or tunnel sites for which this waiver from payment of the maintenance fees is requested are:

CLAIM OR SITE NAME	BLM RECORDATION SERIAL NUMBER
1. <u>GUN SIGHT #2</u>	<u>AMC- 334171</u>
2. <u>GUN SIGHT #3</u>	<u>AMC 334471</u>
3. <u>GUN SIGHT #4</u>	<u>AMC 334874</u>
4. <u>GUN SIGHT #5</u>	<u>AMC 334875</u>
5.	
6.	
7.	
8.	
9.	
10.	

The owner(s) (claimants) of the above mining claims and sites are:

RICHARD MELICK
(Owner's Name - Please Print)
587 S. TERRACE RD
(Street or P.O. Box)
CHANDLER AZ 85226
(City) (State) (Zip Code)

Richard Melick
(Owner's Signature)

(Owner's Name - Please Print)

(Street or P.O. Box)

(City) (State) (Zip Code)

(Owner's Signature)

(Owner's Name - Please Print)

(Street or P.O. Box)

(City) (State) (Zip Code)

(Owner's Signature)

(Continued on page 2)

PHOENIX, ARIZONA
2006 AUG 23 A 9 59
B.L.M. AZ STATE OFFICE
RECEIVED

ENTERED INTO COMPUTER
9/25/06 AR

United States Department of the Interior
Bureau of Land Management
BUSINESS & SUPPORT SVCS DIV
222 N CENTRAL AVE
PHOENIX, AZ 85004 -2203
Phone: (602) 417-9200

Receipt

No:

1133804

Transaction #: 1172891

Date of Transaction: 08/22/2005

CUSTOMER: WILLIAM E KRAUSE
184 WOODS RD
SOMERVILLE, NJ 08876

Amc 334171
334468
334 874
334468

338804

LINE #	QTY	DESCRIPTION	REMARKS	UNIT PRICE	TOTAL
1	1.00	LOCATABLE MINERALS / MINING CLAIMS-NOT NEW-UNADJUD,ONE AUTH NO. ONLY / MINING CLAIM MONEY RECEIVED (455) CASES: AMC334171/\$30.00	POL 2005/6 WAV	- n/a -	30.00
TOTAL:					\$30.00

PAYMENT INFORMATION

1	AMOUNT:	\$30.00	POSTMARKED:	N/A
	TYPE:	CHECK	RECEIVED:	08/22/2005
	CHECK NO:	309		
	NAME:	KRAUSE, WILLIAM E 184 WOODS RD SOMERVILLE NJ 08876		

REMARKS

This receipt was generated by the automated BLM Collections and Billing System and is a paper representation of a portion of the official electronic record contained therein.

UNITED STATES DEPARTMENT OF THE INTERIOR
BUREAU OF LAND MANAGEMENT

427

AMC

MAINTENANCE FEE WAIVER CERTIFICATION

SEE INSTRUCTIONS ON REVERSE

FORM APPROVED
OMB NO. 1004-0114
Expires: December 31, 2006

1. This small miner waiver is filed for the assessment year beginning at noon on September 1, 05 and ending at noon on September 1, 06.
2. The undersigned and all related parties owned ten or fewer mining claims, mill, or tunnel sites located and maintained on Federal lands in the United States of America on September 1, 2005.
3. The undersigned have performed the assessment work **required by law** for each mining claim listed **prior to filing this waiver** and understand that by filing this form; an affidavit of assessment work **must** be recorded by the December 30th following the filing of this waiver.
4. The undersigned understand that if the assessment work obligation has not yet come due under 30 U.S.C. 28 (for those claims in their first assessment year only); a notice of intent to hold reciting this condition **must** be recorded by the December 30th following the filing of this waiver.
5. The undersigned understand that mill and tunnel sites may also be listed upon this waiver and be waived from payment of the maintenance fee; and that a notice of intent to hold for these sites is required to be recorded by the December 30th immediately following the filing of this waiver.
6. The undersigned understand and acknowledge that pursuant to 43 U.S.C. 1212 and 18 U.S.C. 1001; the filing or recording of a false, fictitious, or fraudulent document with the Bureau of Land Management may result in a fine of up to \$250,000, a prison term not to exceed five years, or both.
7. The mining claims, mill or tunnel sites for which this waiver from payment of the maintenance fees is requested are:

CLAIM OR SITE NAME	BLM RECORDATION SERIAL NUMBER
1. <u>GUNSIGHT # 2</u>	<u>AMC 334171</u>
2. <u>GUNSIGHT # 3</u>	<u>AMC 334471</u>
3. <u>GUNSIGHT # 4</u>	<u>AMC 334874</u>
4. <u>GUNSIGHT # 5</u>	<u>AMC 334875</u>
5. <u>GUNSIGHT # 6</u>	<u>AMC 334472</u>
6. <u>BIG BEND # 8</u>	<u>AMC 338812</u>
7.	
8.	
9.	
10.	

The owner(s) (claimants) of the above mining claims and sites are:

WILLIAM E. KRAUSE, JR
(Owner's Name - Please Print)

Wm. E. Krause
(Owner's Signature)

184 WOODS RD
(Street or P.O. Box)

HILLSBOROUGH NJ 08844
(City) (State) (Zip Code)

(Owner's Name - Please Print)

(Owner's Signature)

(Street or P.O. Box)

(City) (State) (Zip Code)

(Owner's Name - Please Print)

(Owner's Signature)

(Street or P.O. Box)

(City) (State) (Zip Code)

(Continued on page 2)

ENTERED INTO COMPUTER
10/18/05 aB

(Owner's Name - Please Print)	(Owner's Signature)		
(Street or P.O. Box)	(City)	(State)	(Zip Code)
(Owner's Name - Please Print)	(Owner's Signature)		
(Street or P.O. Box)	(City)	(State)	(Zip Code)
(Owner's Name - Please Print)	(Owner's Signature)		
(Street or P.O. Box)	(City)	(State)	(Zip Code)
(Owner's Name - Please Print)	(Owner's Signature)		
(Street or P.O. Box)	(City)	(State)	(Zip Code)

INSTRUCTIONS

1. This certification is made under the provisions of § 1744 of Title 43 and § 28-28k of Title 30 of the United States Code; and the regulations thereunder (43 CFR Part 3830).
2. The claimant(s) **must** fill in the dates in paragraph 1 for the beginning and ending of the assessment year for which this waiver is sought.
3. The claimant(s) **must** fill in the date in paragraph 2 for the beginning of the assessment year for which this waiver is sought.
4. All claim and site names and Bureau of Land Management (BLM) serial numbers **must** be listed for the mining claims, mill sites, and tunnel sites for which the waiver is sought.
5. All owners of the mining claims, mill sites, and tunnel sites and their addresses **must** be given.
6. This waiver form **must** be signed by all the claimants or their designated agent, in original form. If an agent is designated, a notarized designation of agent, signed by all of the claimants with proper address given, **must** be submitted with this waiver.
7. This form **must** be filed no later than September 1st for the upcoming assessment year in the BLM State Office where the mining claims or sites are recorded, or the waiver cannot be granted by the BLM. (Example: to obtain a waiver for the assessment year 2000, which begins at noon on September 1, 1999, you **must** qualify for and file for a waiver no later than September 1, 1999, in the proper BLM State Office).
8. For all mining claims which require assessment work, you **must** record an affidavit of labor on or before the December 30th immediately following the filing of this waiver. For all other mining claims or sites waived, you **must** record a notice of intent to hold on or before the December 30th immediately following the filing of this waiver.
9. Mill and tunnel sites may also be listed upon this waiver and be waived from payment of the maintenance fee. A notice of intent to hold for these sites is required to be filed by the December 30th following the filing of this waiver.

NOTICE/BURDEN HOURS STATEMENT

The Privacy Act of 1974, *as amended*, and the regulation in 43 CFR 2.48(d) provide that you be furnished the following information in connection with the information required by this certification of waiver from rental fees.

AUTHORITY: 30 U.S.C. 28-28k; 43 U.S.C. 1201, 1457, 1740, and 1744; and 43 CFR 3830.

PRINCIPLE PURPOSE: This information is to be used to verify that the owner(s) (claimants) of a mining claim has complied with 30 U.S.C. 28f and is entitled to perform assessment work in lieu of paying the maintenance fee for the mining claims listed on this form.

ROUTINE USE: (1) Adjudication of the claimant(s) certification of waiver from paying the maintenance fee otherwise required by 30 U.S.C. 28f. (2) Disclosure may be made to appropriate Federal agencies when location is made within the agency's geographic area of responsibility. (3) Information from the record and/or the record will be transferred to the appropriate Federal, State, or local agency, or a member of the public in response to a specific request for pertinent information. (4) Information may also be provided to the Department of Justice or in a proceeding before a court or adjudicative body; or to Federal, State, local or foreign agencies when needed for enforcement of civil or criminal codes or applicable regulations concerning title rights upon the public land.

EFFECT OF NOT PROVIDING INFORMATION: Disclosure of this information is required by 30 U.S.C. 28f and 43 CFR Part 3830 for those qualified claimants wishing to take the small miner waiver allowed. Failure to supply the information required in this form to support the claimants certification of waiver from payment of the otherwise required maintenance fees will result in the waiver being disallowed and the mining claims subject to forfeiture by BLM under 30 U.S.C. 28i.

The Paperwork Reduction Act of 1995 requires us to inform you that:

This information is being collected to allow the BLM to determine if you qualify for a waiver from the payment of \$100 per mining claim or site maintenance fee established in 30 U.S.C. 28f and the implementing regulations at 43 CFR 3830. A response to this request is required in accordance with the statute to obtain your benefit.

BLM would like you to know that you do not have to respond to this, or any other, Federal agency-sponsored information collection unless it displays a currently valid OMB control number.

Public reporting burden for this form is estimated to average 8 minutes (0.133 hours) per response, including time to review instructions, gathering and maintaining data, and completing and reviewing the form. Direct comments regarding this burden estimate, or any other aspect of this form, to the U.S. Department of the Interior, Bureau of Land Management, (1004-0114) Bureau Information Collection Clearance Officer (WO-630), Mail Stop 401 LS, 1849 C St, N.W., Washington, D.C. 20240.

FOR OFFICIAL USE ONLY

PHOENIX, ARIZONA

2005 AUG 22 A 11:46

B.L.M. AZ STATE OFFICE

RECEIVED

When Recorded Return Document

WILLIAM E. KRAUSE, JR
184 WOODS RD.
HILLSBOROUGH, NJ 08844

☐ Check here if this is a change of address.

Telephone: 908-359-1044

E-mail address: CASEY1841@NETZERO.COM

AFFIDAVIT OF PERFORMANCE OF ANNUAL WORK

1. State of Arizona, County of YAVAPAI ss:

2. I (Name) WILLIAM E. KRAUSE, JR

3. Reside at (Address) 184 WOODS RD

City HILLSBOROUGH County SOMERSET

State NJ Zip 08844 being duly sworn, depose and say that I am a citizen of the United States, more than eighteen years of age, and that all of the facts set forth in this affidavit, subject to the provisions and penalties of 18 U.S.C. 1001 pertaining to the filing of false, fictitious, or fraudulent statements with the United States, are true and correct according to the best of my knowledge, information and belief..

4. Owner's name and address (If not shown in Items 1-3 above).

5. That I am personally acquainted with the mining claim(s). The work and improvements were made by and at the expense of the owner(s) of said claim(s). Said contiguous group of claims, listed on this document, are situated in the


(optional) Mining District; YAVAPAI County, Arizona.

Line No.	AMC NUMBER	CLAIM/SITE NAME	COUNTY RECORDER DATA (If available)	TWP	RNG	SEC
1	334171	GUNSIGHT # 2	2990 - 948	11N	1E	9
2	334471	GUNSIGHT # 3	2990 - 983	11N	1E	9
3	334874	GUNSIGHT # 4	3034 - 955	11N	1E	9
4	334875	GUNSIGHT # 5	3034 - 956	11N	1E	9
5	334472	GUNSIGHT # 6	2994 434	11N	1E	8
6	338812	BIG BEND # 8	3162 - 860	8N	2E	9

Form: MCF108
Revised June 2005
Page 1 of 2

ENTERED INTO COMPUTER

10/18/05 OA



RECEIVED B.L.M. AZ STATE OFFICE 2005 AUG 22 A 11:46 PHOENIX, ARIZONA BLM Date Stamp

7						
8						
9						
10						

6. That between the dates starting at 12 o'clock noon on September 1, 20 04 and ending at 12 o'clock noon on September 1, 20 05 at least \$ 550.00 dollars worth of work and improvements were done and performed upon said claim(s) or upon one or more of a contiguous group of claims for the benefit of all, wholly or partly outside of a contiguous group of claims for the benefit of all, not including the location work.

7. That the following persons were employed to perform the work and improvements described herein: BILL KRAUSE & RICH MELICK

8. That the work and improvements performed were: SAMPLING OF SEDIMENT, PROCESSING OF PLACER GRAVELS AND SLUICING

9. Dated: 8-15-05 Signature: Wm. E. Frank

SUBSCRIBED AND SWORN TO before me, a Notary Public, this 16TH day of AUGUST 2005

By: Donna L. Munch

DONNA L. MUNCH

Notary Public NOTARY PUBLIC OF NEW JERSEY

My Commission Expires MY COMMISSION EXPIRES SEPT 6, 2009

Bureau of Land Management
 Arizona State Office
www.az.blm.gov

No. of Claims: <u>6</u> x \$5 = <u>30</u> Check No.: <u>309</u> Init. <u>WMC</u> Receipt No.: <u>1133804</u> For BLM Use Only
--

United States Department of the Interior
Bureau of Land Management
BUSINESS & SUPPORT SVCS DIV
222 N CENTRAL AVE
PHOENIX, AZ 85004 -2203
Phone: (602) 417-9200

Receipt

No:

1133804

Transaction #: 1172891**Date of Transaction:** 08/22/2005

Amc 334171

334468

CUSTOMER: WILLIAM E KRAUSE
184 WOODS RD
SOMERVILLE, NJ 08876

334 874

334468

338804

LINE #	QTY	DESCRIPTION	REMARKS	UNIT PRICE	TOTAL
1	1.00	LOCATABLE MINERALS / MINING CLAIMS-NOT NEW-UNADJUD, ONE AUTH NO. ONLY / MINING CLAIM MONEY RECEIVED (455) CASES: AMC334171/\$30.00	POL 2005/6 WAV	- n/a -	30.00
TOTAL:					\$30.00

PAYMENT INFORMATION			
1	AMOUNT:	\$30.00	POSTMARKED: N/A
	TYPE:	CHECK	RECEIVED: 08/22/2005
	CHECK NO:	309	
	NAME:	KRAUSE, WILLIAM E 184 WOODS RD SOMERVILLE NJ 08876	

REMARKS

This receipt was generated by the automated BLM Collections and Billing System and is a paper representation of a portion of the official electronic record contained therein.

UNITED STATES DEPARTMENT OF THE INTERIOR
BUREAU OF LAND MANAGEMENT

AMC

FORM APPROVED
OMB NO. 1004-0114
Expires: December 31, 2006

MAINTENANCE FEE WAIVER CERTIFICATION

SEE INSTRUCTIONS ON REVERSE

1. This small miner waiver is filed for the assessment year beginning at noon on September 1, 05 and ending at noon on September 1, 06.
2. The undersigned and all related parties owned ten or fewer mining claims, mill, or tunnel sites located and maintained on Federal lands in the United States of America on September 1, 2005.
3. The undersigned have performed the assessment work **required by law** for each mining claim listed **prior to filing this waiver** and understand that by filing this form; an affidavit of assessment work **must** be recorded by the December 30th following the filing of this waiver.
4. The undersigned understand that if the assessment work obligation has not yet come due under 30 U.S.C. 28 (for those claims in their first assessment year only); a notice of intent to hold reciting this condition **must** be recorded by the December 30th following the filing of this waiver.
5. The undersigned understand that mill and tunnel sites may also be listed upon this waiver and be waived from payment of the maintenance fee; and that a notice of intent to hold for these sites is required to be recorded by the December 30th immediately following the filing of this waiver.
6. The undersigned understand and acknowledge that pursuant to 43 U.S.C. 1212 and 18 U.S.C. 1001; the filing or recording of a false, fictitious, or fraudulent document with the Bureau of Land Management may result in a fine of up to \$250,000, a prison term not to exceed five years, or both.
7. The mining claims, mill or tunnel sites for which this waiver from payment of the maintenance fees is requested are:

CLAIM OR SITE NAME	BLM RECORDATION SERIAL NUMBER
1. <u>GUNSIGHT # 2</u>	<u>AMC 334171</u>
2. <u>GUNSIGHT # 3</u>	<u>AMC 334471</u>
3. <u>GUNSIGHT # 4</u>	<u>AMC 334874</u>
4. <u>GUNSIGHT # 5</u>	<u>AMC 334875</u>
5. <u>GUNSIGHT # 6</u>	<u>AMC 334472</u>
6. <u>BIG BEND # 8</u>	<u>AMC 338812</u>
7.	
8.	
9.	
10.	

The owner(s) (claimants) of the above mining claims and sites are:

WILLIAM E. KRAUSE, JR
(Owner's Name - Please Print)

Wm. E. Krause
(Owner's Signature)

184 WOODS RD
(Street or P.O. Box)

HILLSBOROUGH NJ 08844
(City) (State) (Zip Code)

(Owner's Name - Please Print)

(Owner's Signature)

(Street or P.O. Box)

(City) (State) (Zip Code)

(Owner's Name - Please Print)

(Owner's Signature)

(Street or P.O. Box)

(City) (State) (Zip Code)

(Continued on page 2)

ENTERED INTO COMPUTER
10/18/05 AB

(Owner's Name - Please Print)	(Owner's Signature)		
(Street or P.O. Box)	(City)	(State)	(Zip Code)
(Owner's Name - Please Print)	(Owner's Signature)		
(Street or P.O. Box)	(City)	(State)	(Zip Code)
(Owner's Name - Please Print)	(Owner's Signature)		
(Street or P.O. Box)	(City)	(State)	(Zip Code)
(Owner's Name - Please Print)	(Owner's Signature)		
(Street or P.O. Box)	(City)	(State)	(Zip Code)

INSTRUCTIONS

1. This certification is made under the provisions of § 1744 of Title 43 and § 28-28k of Title 30 of the United States Code; and the regulations thereunder (43 CFR Part 3830).
2. The claimant(s) **must** fill in the dates in paragraph 1 for the beginning and ending of the assessment year for which this waiver is sought.
3. The claimant(s) **must** fill in the date in paragraph 2 for the beginning of the assessment year for which this waiver is sought.
4. All claim and site names and Bureau of Land Management (BLM) serial numbers **must** be listed for the mining claims, mill sites, and tunnel sites for which the waiver is sought.
5. All owners of the mining claims, mill sites, and tunnel sites and their addresses **must** be given.
6. This waiver form **must** be signed by all the claimants or their designated agent, in original form. If an agent is designated, a notarized designation of agent, signed by all of the claimants with proper address given, **must** be submitted with this waiver.
7. This form **must** be filed no later than September 1st for the upcoming assessment year in the BLM State Office where the mining claims or sites are recorded, or the waiver cannot be granted by the BLM. (Example: to obtain a waiver for the assessment year 2000, which begins at noon on September 1, 1999, you **must** qualify for and file for a waiver no later than September 1, 1999, in the proper BLM State Office).
8. For all mining claims which require assessment work, you **must** record an affidavit of labor on or before the December 30th immediately following the filing of this waiver. For all other mining claims or sites waived, you **must** record a notice of intent to hold on or before the December 30th immediately following the filing of this waiver.
9. Mill and tunnel sites may also be listed upon this waiver and be waived from payment of the maintenance fee. A notice of intent to hold for these sites is required to be filed by the December 30th following the filing of this waiver.

NOTICE/BURDEN HOURS STATEMENT

The Privacy Act of 1974, *as amended*, and the regulation in 43 CFR 2.48(d) provide that you be furnished the following information in connection with the information required by this certification of waiver from rental fees.

AUTHORITY: 30 U.S.C. 28-28k; 43 U.S.C. 1201, 1457, 1740, and 1744; and 43 CFR 3830.

PRINCIPLE PURPOSE: This information is to be used to verify that the owner(s) (claimants) of a mining claim has complied with 30 U.S.C. 28f and is entitled to perform assessment work in lieu of paying the maintenance fee for the mining claims listed on this form.

ROUTINE USE: (1) Adjudication of the claimant(s) certification of waiver from paying the maintenance fee otherwise required by 30 U.S.C. 28f. (2) Disclosure may be made to appropriate Federal agencies when location is made within the agency's geographic area of responsibility. (3) Information from the record and/or the record will be transferred to the appropriate Federal, State, or local agency, or a member of the public in response to a specific request for pertinent information. (4) Information may also be provided to the Department of Justice or in a proceeding before a court or adjudicative body; or to Federal, State, local or foreign agencies when needed for enforcement of civil or criminal codes or applicable regulations concerning title rights upon the public land.

EFFECT OF NOT PROVIDING INFORMATION: Disclosure of this information is required by 30 U.S.C. 28f and 43 CFR Part 3830 for those qualified claimants wishing to take the small miner waiver allowed. Failure to supply the information required in this form to support the claimants certification of waiver from payment of the otherwise required maintenance fees will result in the waiver being disallowed and the mining claims subject to forfeiture by BLM under 30 U.S.C. 28i.

The Paperwork Reduction Act of 1995 requires us to inform you that:

This information is being collected to allow the BLM to determine if you qualify for a waiver from the payment of \$100 per mining claim or site maintenance fee established in 30 U.S.C. 28f and the implementing regulations at 43 CFR 3830. A response to this request is required in accordance with the statute to obtain your benefit.

BLM would like you to know that you do not have to respond to this, or any other, Federal agency-sponsored information collection unless it displays a currently valid OMB control number.

Public reporting burden for this form is estimated to average 8 minutes (0.133 hours) per response, including time to review instructions, gathering and maintaining data, and completing and reviewing the form. Direct comments regarding this burden estimate, or any other aspect of this form, to the U.S. Department of the Interior, Bureau of Land Management, (1004-0114) Bureau Information Collection Clearance Officer (WO-630), Mail Stop 401 LS, 1849 C St, N.W., Washington, D.C. 20240.

FOR OFFICIAL USE ONLY
PHOENIX, ARIZONA

2005 AUG 22 A 11:46

RECEIVED
B.L.M. AZ STATE OFFICE

When Recorded Return Document

WILLIAM E. KRAUSE, JR

184 WOODS RD.

HILLSBOROUGH, NJ 08844

☐ Check here if this is a change of address.

Telephone: 908-359-1044

E-mail address: CASEY1841@NETZERO.COM

AFFIDAVIT OF PERFORMANCE OF ANNUAL WORK

1. State of Arizona, County of YAVAPAI ss:

2. I (Name) WILLIAM E. KRAUSE, JR

3. Reside at (Address) 184 WOODS RD

City HILLSBOROUGH County SOMERSET

State NJ Zip 08844 being duly sworn, depose and say that I am a citizen of the United States, more than eighteen years of age, and that all of the facts set forth in this affidavit, subject to the provisions and penalties of 18 U.S.C. 1001 pertaining to the filing of false, fictitious, or fraudulent statements with the United States, are true and correct according to the best of my knowledge, information and belief.

4. Owner's name and address (If not shown in Items 1-3 above).

5. That I am personally acquainted with the mining claim(s). The work and improvements were made by and at the expense of the owner(s) of said claim(s). Said contiguous group of claims, listed on this document, are situated in the


(optional) Mining District; YAVAPAI County, Arizona.

Line No.	AMC NUMBER	CLAIM/SITE NAME	COUNTY RECORDER DATA (If available)	TWP	RNG	SEC
1	334171	GUNSIGHT # 2	2990 - 948	11N	1E	9
2	334471	GUNSIGHT # 3	2990 - 983	11N	1E	9
3	334874	GUNSIGHT # 4	3034 - 955	11N	1E	9
4	334875	GUNSIGHT # 5	3034 - 956	11N	1E	9
5	334472	GUNSIGHT # 6	2994 434	11N	1E	8
6	338812	BIG BEND # 8	3162 - 860	8N	2E	9

Form: MCF108
Revised June 2005
Page 1 of 2

ENTERED INTO COMPUTER

10/18/05 OA



RECEIVED B.L.M. AZ STATE OFFICE	2005 AUG 22 A 11:46	PHOENIX, ARIZONA	BLM Date Stamp
------------------------------------	---------------------	------------------	----------------------

7						
8						
9						
10						

6. That between the dates starting at 12 o'clock noon on September 1, 20 04 and ending at 12 o'clock noon on September 1, 20 05 at least \$ 550.00 dollars worth of work and improvements were done and performed upon said claim(s) or upon one or more of a contiguous group of claims for the benefit of all, wholly or partly outside of a contiguous group of claims for the benefit of all, not including the location work.

7. That the following persons were employed to perform the work and improvements described herein: BILL KRAUSE & RICH MELICK

8. That the work and improvements performed were: SAMPLING OF SEDIMENT, PROCESSING OF PLACER GRAVELS AND SLUICING

9. Dated: 8-15-05 Signature: Wm. E. Krause

SUBSCRIBED AND SWORN TO before me, a Notary Public, this 16TH day of AUGUST 2005

By: Donna L. Munch

DONNA L. MUNCH

Notary Public NOTARY PUBLIC OF NEW JERSEY

My Commission Expires MY COMMISSION EXPIRES SEPT 6, 2009

Bureau of Land Management
Arizona State Office
www.az.blm.gov

No. of Claims:	<u>6</u>	x \$5 =	<u>30</u>
Check No.:	<u>309</u>	Init.	<u>WMC</u>
Receipt No.:	<u>1133804</u>		
For BLM Use Only			

UNITED STATES DEPARTMENT OF THE INTERIOR
BUREAU OF LAND MANAGEMENT

AMC 34171
AMC 334468
AMC 334874
AMC 338806

199

FORM APPROVED
OMB NO. 1004-0114
Expires: December 31, 2006

MAINTENANCE FEE WAIVER CERTIFICATION

SEE INSTRUCTIONS ON REVERSE

78

1. This small miner waiver is filed for the assessment year beginning at noon on September 1, 2004 and ending at noon on September 1, 2005.
2. The undersigned and all related parties owned ten or fewer mining claims, mill, or tunnel sites located and maintained on Federal lands in the United States of America on September 1, 2004.
3. The undersigned have performed the assessment work **required by law** for each mining claim listed **prior to filing this waiver** and understand that by filing this form; an affidavit of assessment work **must** be recorded by the December 30th following the filing of this waiver.
4. The undersigned understand that if the assessment work obligation has not yet come due under 30 U.S.C. 28 (for those claims in their first assessment year only); a notice of intent to hold reciting this condition **must** be recorded by the December 30th following the filing of this waiver.
5. The undersigned understand that mill and tunnel sites may also be listed upon this waiver and be waived from payment of the maintenance fee; and that a notice of intent to hold for these sites is required to be recorded by the December 30th immediately following the filing of this waiver.
6. The undersigned understand and acknowledge that pursuant to 43 U.S.C. 1212 and 18 U.S.C. 1001; the filing or recording of a false, fictitious, or fraudulent document with the Bureau of Land Management may result in a fine of up to \$250,000, a prison term not to exceed five years, or both.
7. The mining claims, mill or tunnel sites for which this waiver from payment of the maintenance fees is requested are:

CLAIM OR SITE NAME	BLM RECORDATION SERIAL NUMBER
1. GUNSIGHT # 2	AMC 334171
2. GUNSIGHT # 3	AMC 334471
3. GUNSIGHT # 4	AMC 334874
4. GUNSIGHT # 5	AMC 334875
5. GUNSIGHT # 6	AMC 334472
6. BIG BEND # 2	AMC 338806
7. BIG BEND # 3	AMC 338807
8. BIG BEND # 8	AMC 338812
9.	
10.	

The owner(s) (claimants) of the above mining claims and sites are:

WILLIAM E. KRAUSE JR.
(Owner's Name - Please Print)
184 WOODS RD.
(Street or P.O. Box)
HILLSBOROUGH N.J. 08844
(City) (State) (Zip Code)

Wm. E. Krause Jr.
(Owner's Signature)

(Owner's Name - Please Print)

(Street or P.O. Box)

(City) (State) (Zip Code)

(Owner's Signature)

(Owner's Name - Please Print)

(Street or P.O. Box)

(City) (State) (Zip Code)

(Owner's Signature)

(Continued on page 2)

ENTERED IN COMPUTER

28 9/7/04

(Owner's Name - Please Print)	(Owner's Signature)		
(Street or P.O. Box)	(City)	(State)	(Zip Code)
(Owner's Name - Please Print)	(Owner's Signature)		
(Street or P.O. Box)	(City)	(State)	(Zip Code)
(Owner's Name - Please Print)	(Owner's Signature)		
(Street or P.O. Box)	(City)	(State)	(Zip Code)
(Owner's Name - Please Print)	(Owner's Signature)		
(Street or P.O. Box)	(City)	(State)	(Zip Code)

INSTRUCTIONS

- | | |
|--|--|
| <ol style="list-style-type: none"> 1. This certification is made under the provisions of § 1744 of Title 43 and § 28-28k of Title 30 of the United States Code; and the regulations thereunder (43 CFR Part 3830). 2. The claimant(s) must fill in the dates in paragraph 1 for the beginning and ending of the assessment year for which this waiver is sought. 3. The claimant(s) must fill in the date in paragraph 2 for the beginning of the assessment year for which this waiver is sought. 4. All claim and site names and Bureau of Land Management (BLM) serial numbers must be listed for the mining claims, mill sites, and tunnel sites for which the waiver is sought. 5. All owners of the mining claims, mill sites, and tunnel sites and their addresses must be given. 6. This waiver form must be signed by all the claimants or their designated agent, in original form. If an agent is designated, a notarized designation of agent, signed by all of the claimants with proper address given, must be submitted with this waiver. | <ol style="list-style-type: none"> 7. This form must be filed no later than September 1st for the upcoming assessment year in the BLM State Office where the mining claims or sites are recorded, or the waiver cannot be granted by the BLM. (Example: to obtain a waiver for the assessment year 2000, which begins at noon on September 1, 1999, you must qualify for and file for a waiver no later than September 1, 1999, in the proper BLM State Office). 8. For all mining claims which require assessment work, you must record an affidavit of labor on or before the December 30th immediately following the filing of this waiver. For all other mining claims or sites waived, you must record a notice of intent to hold on or before the December 30th immediately following the filing of this waiver. 9. Mill and tunnel sites may also be listed upon this waiver and be waived from payment of the maintenance fee. A notice of intent to hold for these sites is required to be filed by the December 30th following the filing of this waiver. |
|--|--|

NOTICE/BURDEN HOURS STATEMENT

The Privacy Act of 1974, *as amended*, and the regulation in 43 CFR 2.48(d) provide that you be furnished the following information in connection with the information required by this certification of waiver from rental fees.

AUTHORITY: 30 U.S.C. 28-28k; 43 U.S.C. 1201, 1457, 1740, and 1744; and 43 CFR 3830.

PRINCIPLE PURPOSE: This information is to be used to verify that the owner(s) (claimants) of a mining claim has complied with 30 U.S.C. 28f and is entitled to perform assessment work in lieu of paying the maintenance fee for the mining claims listed on this form.

ROUTINE USE: (1) Adjudication of the claimant(s) certification of waiver from paying the maintenance fee otherwise required by 30 U.S.C. 28f. (2) Disclosure may be made to appropriate Federal agencies when location is made within the agency's geographic area of responsibility. (3) Information from the record and/or the record will be transferred to the appropriate Federal, State, or local agency, or a member of the public in response to a specific request for pertinent information. (4) Information may also be provided to the Department of Justice or in a proceeding before a court or adjudicative body, or to Federal, State, local or foreign agencies when needed for enforcement of civil or criminal codes or applicable regulations concerning title rights upon the public land.

EFFECT OF NOT PROVIDING INFORMATION: Disclosure of this information is required by 30 U.S.C. 28f and 43 CFR Part 3830 for those qualified claimants wishing to take the small miner waiver allowed. Failure to supply the information required in this form to support the claimants certification of waiver from payment of the otherwise required maintenance fees will result in the waiver being disallowed and the mining claims subject to forfeiture by BLM under 30 U.S.C. 28i.

The Paperwork Reduction Act of 1995 requires us to inform you that:

This information is being collected to allow the BLM to determine if you qualify for a waiver from the payment of \$100 per mining claim or site maintenance fee established in 30 U.S.C. 28f and the implementing regulations at 43 CFR 3830. A response to this request is required in accordance with the statute to obtain your benefit.

BLM would like you to know that you do not have to respond to this, or any other, Federal agency-sponsored information collection unless it displays a currently valid OMB control number.

Public reporting burden for this form is estimated to average 8 minutes (0.133 hours) per response, including time to review instructions, gathering and maintaining data, and completing and reviewing the form. Direct comments regarding this burden estimate, or any other aspect of this form, to the U.S. Department of the Interior, Bureau of Land Management, (1004-0114) Bureau Information Collection Clearance Officer (WO-630), Mail Stop 401 LS, 1849 C St, N.W., Washington, D.C. 20240.

FOR OFFICIAL USE ONLY
2004 AUG 24 A 11:09

RECEIVED
B.L.M. AZ STATE OFFICE

Amc 334171

Amc 334468

Amc 334874

Amc 338806

Return Document to:

WILLIAM E. KRAUSE JR.
184 WOODS RD.
HILLSBOROUGH, NJ 08844

Telephone: 908-359-1044

SELECT ONLY ONE:

RECEIVED
B.L.M. AZ STATE OFFICE
2004 AUG 24 A 11:06
PHOENIX, ARIZONA
BLM Date Stamp

☒ **AFFIDAVIT OF PERFORMANCE OF ANNUAL WORK.** Also fill in Items 1 through 9 on the reverse side of this document.

☐ **NOTICE OF INTENTION TO HOLD.** I intend to hold the claims(s)/site(s) listed below for the calendar year 20____.
Also fill in Items 1 through 4 and Item 9 on the reverse side of this document.

AMC NUMBER	CLAIM/SITE NAME	COUNTY RECORDER DATA	SEC	TWP	RNG
33 4171	GUNSIGHT # 2	2990 948	9	11N	1E
33 4471	GUNSIGHT # 3	2990 983	9	11N	1E
33 4874	GUNSIGHT # 4	3034 955	9	11N	1E
33 4875	GUNSIGHT # 5	3034 956	9	11N	1E
33 4472	GUNSIGHT # 6	2994 434	8	11N	1E
338806	BIG BEND # 2	3162 854	9	8N	2E
338807	BIG BEND # 3	3162 855	9	8N	2E
338812	BIG BEND # 8	3162 860	9	8N	2E

BLM requires a \$5 nonrefundable service charge for each mining claim, mill site or tunnel site payable on or before December 30th (not the 31st). Mail to:

Bureau of Land Management
222 North Central Avenue
Phoenix, Arizona 85004-2203
602-417-9200
www.az.blm.gov

NO. OF CLAIMS 8 X \$5 = 40

CHECK NO. 189 INIT PA

BLM USE ONLY # 936000

ENTERED IN COMPUTER

FORM APPROVED OMB NO. 1004-0114
Expires: December 31, 2006

AZ-3850-1
(June 2004)

75 917104

Notices of Intention to Hold are for **mill sites, tunnel sites** or mining claims when assessment work has not been done, regardless of whether the annual assessment has been suspended, deferred, or not yet accrued. The filing of a Notice of Intention to Hold shall not relieve the owner of complying with Federal and State laws pertaining to the performance of annual assessment work. Notices of Intention to Hold for mill sites or tunnel sites need not be county recorded. For mining claims the form filed with the Bureau of Land Management **must** be identical to the one that was or will be filed with the County. **All claims** listed on a single affidavit must be contiguous.

Evidence of Annual Assessment Work or a Notice of Intention to Hold must be filed each calendar year following the calendar year in which the claim/site was located.

1. State of Arizona, County of YAVAPAI ss:

2. I, (Name) WILLIAM E. KRAUSE JR.

3. Reside at (Address) 184 WOODS RD.

City HILLSBOROUGH, County SOMERSET, State N.J. Zip 08844 being duly sworn, depose and say that I am a citizen of the United States, more than eighteen years of age, that all of the facts set forth in this affidavit/notice, subject to the provisions and penalties of 18 U.S.C. 1001 pertaining to the filing of false, fictitious, or fraudulent statements with the United States, are true and correct according to the best of my knowledge, information and belief.

4. Owner's name and address (If not shown in Items 1-3 above). _____

5. That I am personally acquainted with the mining claim(s). The work and improvements were made by and at the expense of the owner(s) of said claim(s). Said contiguous group of claims, listed on the reverse side of this document, are situated in the _____ Mining District, YAVAPAI County, Arizona.

6. That between the dates starting at 12 o'clock noon on September 1, 20 03 and ending at 12 o'clock noon on September 1, 20 04 at least \$ 625.00 dollars worth of work and improvements were done and performed upon said claim(s) or upon one or more of a contiguous group of claims for the benefit of all, wholly or partly outside of a contiguous group of claims for the benefit of all, not including the location work.

7. That the following persons were employed to perform the work and improvements described herein: BILL KRAUSE & RICH MELICK

8. That the work and improvements performed were: MAINTAIN WASHES & ROADS & SAMPLING OF SEDIMENT AND PROCESSING OF PLACER GRAVELS.

9. Dated: 8-18-04 Signature: Wm. E. Krause Jr.

SUBSCRIBED AND SWORN TO before me, a Notary Public, this 18TH day of AUGUST 20 04

By: Danna K. Munch
NOTARY PUBLIC OF NEW JERSEY

Notary Public 2003 COMMISSION EXPIRES SEPT. 8, 2004

MY COMMISSION EXPIRES _____

PRIVACY ACT STATEMENT – This information is being collected pursuant to 30 U.S.C. 28, 43 CFR 3833.2, and ARS 27-208, in compliance with the laws of the USDI, Bureau of Land Management, and the State of Arizona. The purpose of this collection is to facilitate processing of claims or applications. This form is covered by Privacy Act Notice #INTERIOR/LLM-32 and is subject to the routine uses stated in that notice. Privacy Act Notice #INTERIOR/LLM-32 is available at the BLM Arizona State Office. This form may be locally reproduced.

United States Department of the Interior
Bureau of Land Management
BUSINESS & SUPPORT SVCS DIV
222 N CENTRAL AVE
PHOENIX, AZ 85004 -2203
Phone: (602) 417-9200

Receipt

No:

936000

Transaction #: 970318

Date of Transaction: 08/24/2004

CUSTOMER: WILLIAM E KRAUSE
184 WOODS RD
SOMERVILLE, NJ 08876

LINE #	QTY	DESCRIPTION	REMARKS	UNIT PRICE	TOTAL
1	1.00	LOCATABLE MINERALS / MINING CLAIMS-NOT NEW-UNADJUD, ONE AUTH NO. ONLY / MINING CLAIM MONEY RECEIVED (455) CASES: AMC334171/\$40.00	POL 2004/8	- n/a -	40.00
TOTAL:					\$40.00

PAYMENT INFORMATION						
1	AMOUNT:	\$40.00	POSTMARKED:	N/A		
	TYPE:	CHECK	RECEIVED:	08/24/2004		
	CHECK NO:	189				
	NAME:	KRAUSE, WILLIAM E 184 WOODS RD SOMERVILLE NJ 08876				

REMARKS

This receipt was generated by the automated BLM Collections and Billing System and is a paper representation of a portion of the official electronic record contained therein.

UNITED STATES
DEPARTMENT OF THE INTERIOR
BUREAU OF LAND MANAGEMENT

MAINTENANCE FEE WAIVER CERTIFICATION

SEE INSTRUCTIONS ON REVERSE

FORM APPROVED
OMB NO. 1004-0114

Expires: November 30, 2003

1. This small miner waiver is filed for the assessment year beginning at noon on September 1, 2003 and ending at noon on September 1, 2004.
2. The undersigned and all related parties owned ten or fewer mining claims, mill, or tunnel sites located and maintained on Federal lands in the United States of America on September 1, 2003.
3. The undersigned have performed the assessment work **required by law** for each mining claim listed **prior to filing this waiver** and understand that by filing this form; an affidavit of assessment work **must** be recorded by the December 30th following the filing of this waiver.
4. The undersigned understand that if the assessment work obligation has not yet come due under 30 U.S.C. 28 (for those claims in their first assessment year only); a notice of intent to hold reciting this condition **must** be recorded by the December 30th following the filing of this waiver.
5. The undersigned understand that mill and tunnel sites may also be listed upon this waiver and be waived from payment of the maintenance fee; and that a notice of intent to hold for these sites is required to be recorded by the December 30th immediately following the filing of this waiver.
6. The undersigned understand and acknowledge that pursuant to 43 U.S.C. 1212 and 18 U.S.C. 1001; the filing or recording of a false, fictitious, or fraudulent document with the Bureau of Land Management may result in a fine of up to \$250,000, a prison term not to exceed five years, or both.
7. The mining claims, mill or tunnel sites for which this waiver from payment of the maintenance fees is requested are:

CLAIM OR SITE NAME	BLM RECORDATION SERIAL NUMBER
1. GUNSIGHT #2	A MC 334171
2. GUNSIGHT #3	A MC 334471
3. GUNSIGHT #4	A MC 334874
4. GUNSIGHT #5	A MC 334875
5. GUNSIGHT #6	A MC 334472
6. BIG BEND #2	A MC 338806
7. BIG BEND #3	A MC 338807
8. BIG BEND #7	A MC 338811
9. BIG BEND #8	A MC 338812
10.	

The owner(s) (claimants) of the above mining claims and sites are:

WILLIAM E. KRAUSE JR.

(Owner's Name - Please Print)

184 WOODS ROAD

(Street or P.O. Box)

HILLSBOROUGH

(City)

N.J.

(State)

08844

(Zip Code)

Wm. E. Krause Jr.
(Owner's Signature)

(Owner's Name - Please Print)

(Owner's Signature)

(Street or P.O. Box)

(City)

(State)

(Zip Code)

(Owner's Name - Please Print)

(Owner's Signature)

(Street or P.O. Box)

(City)

(State)

(Zip Code)

(Continued on reverse)

ENTERED IN COMPUTER

9/30/03

9
mc

(Owner's Name - Please Print)

(Owner's Signature)

(Street or P.O. Box)

(City)

(State)

(Zip Code)

(Owner's Name - Please Print)

(Owner's Signature)

(Street or P.O. Box)

(City)

(State)

(Zip Code)

(Owner's Name - Please Print)

(Owner's Signature)

(Street or P.O. Box)

(City)

(State)

(Zip Code)

(Owner's Name - Please Print)

(Owner's Signature)

(Street or P.O. Box)

(City)

(State)

(Zip Code)

INSTRUCTIONS

1. This certification is made under the provisions of § 1744 of Title 43 and § 28-28k of Title 30 of the United States Code; and the regulations thereunder (43 CFR Part 3830).
2. The claimant(s) must fill in the dates in paragraph 1 for the beginning and ending of the assessment year for which this waiver is sought.
3. The claimant(s) must fill in the date in paragraph 2 for the beginning of the assessment year for which this waiver is sought.
4. All claim and site names and Bureau of Land Management (BLM) serial numbers must be listed for the mining claims, mill sites, and tunnel sites for which the waiver is sought.
5. All owners of the mining claims, mill sites, and tunnel sites and their addresses must be given.
6. This waiver form must be signed by all the claimants or their designated agent, in original form. If an agent is designated, a notarized designation of agent, signed by all of the claimants with proper address given, must be submitted with this waiver.
7. This form must be filed no later than September 1st for the upcoming assessment year in the BLM State Office where the mining claims or sites are recorded, or the waiver cannot be granted by the BLM. (Example: to obtain a waiver for the assessment year 2000, which begins at noon on September 1, 1999, you must qualify for and file for a waiver no later than September 1, 1999 in the proper BLM State Office).
8. For all mining claims which require assessment work, you must record an affidavit of labor on or before the December 30th immediately following the filing of this waiver. For all other mining claims or sites waived, you must record a notice of intent to hold on or before the December 30th immediately following the filing of this waiver.
9. Mill and tunnel sites may also be listed upon this waiver and be waived from payment of the maintenance fee. A notice of intent to hold for these sites is required to be filed by the December 30th following the filing of this waiver.

NOTICE/BURDEN HOURS STATEMENT

The Privacy Act of 1974 and the regulations in 43 CFR 2.48(d) provide that you be furnished the following information in connection with the information required by this certification of waiver from rental fees.

AUTHORITY: 30 U.S.C. 28-28k; 43 U.S.C. 1201, 1457, 1740, and 1744; and 43 CFR 3830.

PRINCIPLE PURPOSE: This information is to be used to verify that the owner(s) (claimants) of a mining claim has complied with 30 U.S.C. 28f and is entitled to perform assessment work in lieu of paying the maintenance fee for the mining claims listed on this form.

ROUTINE USE: (1) Adjudication of the claimant(s) certification of waiver from paying the maintenance fee otherwise required by 30 U.S.C. 28f. (2) Disclosure may be made to appropriate Federal agencies when location is made within the agency's geographic area of responsibility. (3) Information from the record and/or the record will be transferred to the appropriate Federal, State, or local agency, or a member of the public in response to a specific request for pertinent information. (4) Information may also be provided to the Department of Justice or in a proceeding before a court or adjudicative body; or to Federal, State, local or foreign agencies when needed for enforcement of civil or criminal codes or applicable regulations concerning title rights upon the public land.

EFFECT OF NOT PROVIDING INFORMATION: Disclosure of this information is required by 30 U.S.C. 28f and 43 CFR Part 3830 for those qualified claimants wishing to take the small miner waiver allowed. Failure to supply the information required in this form to support the claimants certification of waiver from payment of the otherwise required maintenance fees will result in the waiver being disallowed and the mining claims subject to forfeiture by BLM under 30 U.S.C. 28i.

The Paperwork Reduction Act of 1995 requires us to inform you that:

This information is being collected to allow the BLM to determine if you qualify for a waiver from the payment of \$100 per mining claim or site maintenance fee established in 30 U.S.C. 28f and the implementing regulations at 43 CFR 3830. A response to this request is required in accordance with the statute to obtain your benefit.

BLM would like you to know that you do not have to respond to this, or any other, Federal agency-sponsored information collection unless it displays a currently valid OMB control number.

Public reporting burden for this form is estimated to average 8 minutes (0.133 hours) per response, including time to review instructions, gathering and maintaining data, and completing and reviewing the form. Direct comments regarding this burden estimate, or any other aspect of this form, to the U.S. Department of the Interior, Bureau of Land Management, (1004-0114) Bureau Information Collection Clearance Officer (WO-630), Mail Stop 401 LS, 1849 C St., N.W., Washington, D.C. 20240.

FOR OFFICIAL USE ONLY

PHOENIX, ARIZONA

2003 AUG 26 A 11:30

B.L.M. AZ STATE OFFICE

RECEIVED

AMC 334171, 334468
334874, 338802

Return Document to:

WILLIAM F. KRAUSE JR.
184 WOODS RD.
HILLSBOROUGH, N.J. 08844
Telephone: 908-359-1044

A3850-1 (NOV. 2001)

No. of Claims: 9 x \$5 = 45.00
Receipt No.: 138677 Check No.: 2314
Init: MC

FOR BLM USE ONLY

☒ **AFFIDAVIT OF PERFORMANCE OF ANNUAL WORK.** Also fill in Items 1 through 9 and the reverse side of this document.

☐ **NOTICE OF INTENTION TO HOLD.** I intend to hold the claims(s)/site(s) listed on the reverse side of this document for the calendar year 20____. Also fill in Items 1 through 4 and Item 9.

Notices of Intention to Hold are for mill sites and tunnel sites or for mining claims when assessment work has not been done, regardless of whether the annual assessment has been suspended, deferred, or not yet accrued. The filing of a Notice of Intention to Hold shall not relieve the owner of complying with federal and state laws pertaining to the performance of annual assessment work. Notices of Intention to Hold for mill sites or tunnel sites need not be county recorded. For mining claims the form filed with the Bureau of Land Management (BLM) must be identical to the one that was or will be filed with the county.

Evidence of Annual Assessment Work or a Notice of Intention to Hold must be filed each calendar year following the calendar year in which the claim/site was located. All claims listed on a single affidavit must be contiguous.

1. State of Arizona, County of YAVAPAI ss:
2. I, (Name) WILLIAM F. KRAUSE JR.
3. Reside at (Address) 184 WOODS RD
City HILLSBOROUGH, County SOMERSET, State N.J. Zip 08844

being duly sworn, deposes and says that he/she is a citizen of the United States, more than eighteen years of age, that all of the facts set forth in this affidavit/notice, subject to the provisions and penalties of 18 U.S.C. 1001 pertaining to the filing of false, fictitious, or fraudulent statements with the United States, are true and correct according to the best of my knowledge, information and belief.

4. Owner's name and address (If not shown in Items 1-3 above). Check here if this is a change of address. ☒

5. That I am personally acquainted with the mining claim(s). The work and improvements were made by and at the expense of the owner(s) of said claim(s). Said contiguous group of claims, listed on the reverse side of this document, are situated in the _____ Mining District, YAVAPAI County, Arizona.

6. That between the dates starting at 12 o'clock noon on September 1, 2002 and ending at 12 o'clock noon on September 1, 2003 at least \$ 660.00 Dollars worth of work and improvements were done and performed upon said claim(s) or upon one or more of a contiguous group of claims for the benefit of all, or wholly or partly outside of a contiguous group of claims for the benefit of all, not including the location work.

7. That the following persons were employed to perform the work and improvements described herein: BILL KRAUSE,
Bob Brooks & Rich Melick

VERIFIED
10/2/03K

10/1/03K
ENTERED INTO COMPUTER

8. That the work and improvements performed were: REPAIR ROADS THRU WASHES, AND
SAMPLING OF SEDIMENT + PROCESSING OF FLACER GRAVELS.

9. Dated: AUG. 15, 2003 Signature: Wm. E. Kram

SUBSCRIBED AND SWORN TO before me, a Notary Public, this 15th day of AUGUST, 2003

by Donna L. Munch
Notary Public

MY COMMISSION EXPIRES NOTARY PUBLIC OF NEW JERSEY

MY COMMISSION EXPIRES SEPT. 6, 2004

If the claims/sites have consecutive BLM numbers and are in the same Township, Range and Section(s), they may be listed as follows:

Sample 1 - 10

A MC 19640 - 49

Dkt/Pg 1025/1-10
Recording #9106173-82

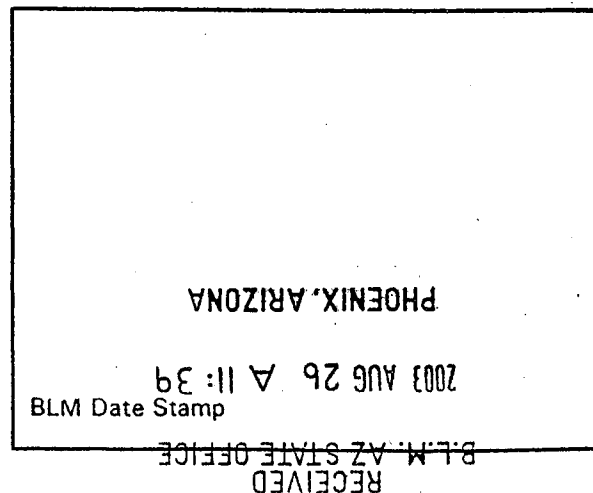
4N 20W 36

Claim/Site Name	Serial Number	Dkt/Pg or Record # of Orig Location Notice	TWN SHP RNG SEC(S)
<u>GUNSIGHT # 2</u>	<u>33 4171</u>	<u>2990 948</u>	<u>11N 1E 9</u>
<u>GUNSIGHT # 3</u>	<u>33 4471</u>	<u>2990 983</u>	<u>11N 1E 9</u>
<u>GUNSIGHT # 4</u>	<u>33 4874</u>	<u>3034 955</u>	<u>11N 1E 9</u>
<u>GUNSIGHT # 5</u>	<u>33 4875</u>	<u>3034 956</u>	<u>11N 1E 9</u>
<u>GUNSIGHT # 6</u>	<u>33 4472</u>	<u>2994 434</u>	<u>11N 1E 8</u>
<u>BIG BEND # 2</u>	<u>338806</u>	<u>3162 854</u>	<u>8N 2E 9</u>
<u>BIG BEND # 3</u>	<u>338807</u>	<u>3162 855</u>	<u>8N 2E 9</u>
<u>BIG BEND # 7</u>	<u>338811</u>	<u>3162 859</u>	<u>8N 2E 9</u>
<u>BIG BEND # 8</u>	<u>338812</u>	<u>3162 860</u>	<u>8N 2E 9</u>

BLM requires a \$5 nonrefundable service charge for each mining claim, mill site or tunnel site payable on or before December 30th (not the 31st). Mail to:

Bureau of Land Management
222 North Central Avenue
Phoenix, Arizona 85004-2203
602-417-9200
www.az.blm.gov

This form is for the purpose of complying with the laws of the United States Department of the Interior, Bureau of Land Management and the State of Arizona pertaining to assessment work and/or notice of intention to hold. 30 U.S.C. 28, 43 CFR 3833.2, ARS 27-208. Subject to Paperwork Reduction Act and Privacy Act statements available at the BLM AZ State Office. This form is not copyrighted. It may be reproduced without permission.



United States Department of the Interior
Bureau of Land Management
BUSINESS & SUPPORT SVCS DIV
222 N CENTRAL AVE
PHOENIX, AZ 85004 -2203
Phone: (602) 417-9200

Receipt

No:

738677

Transaction #: 768198

Date of Transaction: 08/26/2003

CUSTOMER: WILLIAM E KRAUSE
184 WOODS RD
HILLSBOROUGH, NJ 08844

LINE #	QTY	DESCRIPTION	REMARKS	UNIT PRICE	TOTAL
1	1.00	LOCATABLE MINERALS / MINING CLAIMS-NOT NEW-UNADJUD, ONE AUTH NO. ONLY / MINING CLAIM MONEY RECEIVED (455) CASES: AMC334171/\$45.00	POL 2003 (9)/WAV	- n/a -	45.00
TOTAL:					\$45.00

PAYMENT INFORMATION			
1	AMOUNT:	\$45.00	POSTMARKED: N/A
	TYPE:	CHECK	RECEIVED: 08/26/2003
	CHECK NO:	2314	
	NAME:	KRAUSE, WILLIAM E 184 WOODS RD HILLSBOROUGH NJ 08844	

REMARKS

This receipt was generated by the automated BLM Collections and Billing System and is a paper representation of a portion of the official electronic record contained therein.

**DEPARTMENT OF THE INTERIOR
BUREAU OF LAND MANAGEMENT**

**MINING CLAIMS
Customer Information - WITH Legal Description
ACTIVE CLAIMS**

Run Date: 09/30/2002 11:20 AM

Page 1 of 1

Admin State: AZ
Geo State: AZ

**GRAUSE WILLIAM E JR
184 WOODS RD
SOMERVILLE, NJ 08876**

INT-REL: CLAIMANT

CUSTOMER ID: 40595

Serial No	Claim Name/Number	County	D	Claim Type	Last A Yr	Mc	Loc	Dt	Mr	Twn	Rng	Sec	Subdivision
AMC334171	GUNSIGHT #2	YAVAPAI	A	PLACER CLAIM	2002		03/25/1995		14	0110N	0010E	009	SE
AMC334471	GUNSIGHT #3	YAVAPAI	A	PLACER CLAIM	2002		03/25/1995		14	0110N	0010E	009	SW
		YAVAPAI	A	PLACER CLAIM	2002		03/25/1995		14	0110N	0010E	016	NW
AMC334472	GUNSIGHT #6	YAVAPAI	A	PLACER CLAIM	2002		03/25/1995		14	0110N	0010E	008	SE
AMC334874	GUNSIGHT #4	YAVAPAI	A	PLACER CLAIM	2002		06/25/1995		14	0110N	0010E	009	SW
AMC338807	BIG BEND #3	MARICOPA	A	LODE CLAIM	2002		02/23/1996		14	0080N	0020E	009	SW
		YAVAPAI	A	LODE CLAIM	2002		02/23/1996		14	0080N	0020E	009	SW
AMC338811	BIG BEND #7	YAVAPAI	A	LODE CLAIM	2002		02/23/1996		14	0080N	0020E	009	NE SE
		MARICOPA	A	LODE CLAIM	2002		02/23/1996		14	0080N	0020E	009	NE SE
AMC338812	BIG BEND #8	MARICOPA	A	LODE CLAIM	2002		02/23/1996		14	0080N	0020E	009	SW
		YAVAPAI	A	LODE CLAIM	2002		02/23/1996		14	0080N	0020E	009	SW
		YAVAPAI	A	LODE CLAIM	2002		02/23/1996		14	0080N	0020E	016	NW
		MARICOPA	A	LODE CLAIM	2002		02/23/1996		14	0080N	0020E	016	NW

**GRAUSE WILLIAM E JR
184 WOODS RD
SOMERVILLE, NJ 08876**

INT-REL: OWNER

CUSTOMER ID: 40595

Serial No	Claim Name/Number	County	D	Claim Type	Last A Yr	Mc	Loc	Dt	Mr	Twn	Rng	Sec	Subdivision
AMC334875	GUNSIGHT #5	YAVAPAI	A	PLACER CLAIM	2002		06/25/1995		14	0110N	0010E	009	SW
AMC338806	BIG BEND #2	YAVAPAI	A	LODE CLAIM	2002		02/23/1996		14	0080N	0020E	009	SW
		MARICOPA	A	LODE CLAIM	2002		02/23/1996		14	0080N	0020E	009	SW



United States Department of the Interior

BUREAU OF LAND MANAGEMENT

Arizona State Office
222 North Central Avenue
Phoenix, AZ 85004-2203

In reply refer to:

3800 (957) AB
AMC 334874


OCT 17 2002

Mr. William Krause
184 Woods Road
Somerville, NJ 08876

Dear Mr. Krause,

Attached is a copy of the Affidavit of Performance of Annual Work you filed with the Arizona State Office, Bureau of Land Management on August 26, 2002. An incorrect serial number was used (AMC334878). The correct serial number (AMC334874) has been noted and was used to process this action. Please use the correct serial numbers on all future correspondence to insure that the correct mining claim is updated on the official records.

If you have any questions, please call me at (602) 417-9334.


Amy Bunda
Land Law Examiner

Return Document to:

For BLM Use Only

AZ-3850-1 (July 1992)

WILLIAM E. KRAUSE JR.
184 WOODS Rd.
SOMERVILLE, NJ 08876

Telephone # (908) 359-1044

905-45-211



AFFIDAVIT OF PERFORMANCE OF ANNUAL WORK.

Also fill in ITEMS 1 through 9 and the reverse side of this document.



NOTICE OF INTENTION TO HOLD

I intend to hold the claim(s)/site(s) listed on the reverse side of this document for the calendar year 19__.
Also fill in ITEMS 1 through 4 and ITEM 9.

NOTICES OF INTENTION TO HOLD ARE FOR MILLSITES AND TUNNEL SITES OR FOR MINING CLAIMS WHEN ASSESSMENT WORK HAS NOT BEEN DONE, REGARDLESS OF WHETHER THE ANNUAL ASSESSMENT HAS BEEN SUSPENDED, DEFERRED, OR NOT YET ACCRUED. THE FILING OF A NOTICE OF INTENTION TO HOLD SHALL NOT RELIEVE THE OWNER OF COMPLYING WITH FEDERAL AND STATE LAWS PERTAINING TO THE PERFORMANCE OF ANNUAL ASSESSMENT WORK. NOTICES OF INTENTION TO HOLD FOR MILL SITES OR TUNNEL SITES NEED NOT BE COUNTY RECORDED. FOR MINING CLAIMS THE FORM FILED WITH THE BLM MUST BE IDENTICAL TO THE ONE THAT WAS OR WILL BE FILED WITH THE COUNTY.

Evidence of Annual Assessment Work or a Notice of Intention to Hold must be filed each calendar year following the calendar year in which the claim/site was located.

ALL CLAIMS LISTED ON A SINGLE AFFIDAVIT MUST BE CONTIGUOUS.

1. State of Arizona, County of YAVAPAI SS:
2. I, (Name) WILLIAM E. KRAUSE JR.
3. Reside at (Address) 184 WOODS Rd.
City SOMERVILLE, County SOMERSET, State NJ., Zip 08876

being duly sworn, deposes and says that he/she is a citizen of the United States, more than eighteen years of age, that all of the facts set forth in this affidavit/notice, subject to the provisions and penalties of 18 USC 1001 pertaining to the filing of false, fictitious, or fraudulent statements with the United States, are true and correct according to the best of my knowledge, information and belief.

4. Owner's Name and Address (If not shown in items 1-3 above) CHECK HERE IF THIS IS A CHANGE OF ADDRESS ☐
SAME

5. That I am personally acquainted with the mining claim(s). The work and improvements were made by and at the expense of the owner(s) of said claim(s). Said contiguous group of claims, listed on the reverse side of this document, are situated in the _____ Mining District, YAVAPAI County, Arizona.

6. That between the dates starting at 12 o'clock noon on September 1, 2001 And ending at 12 o'clock noon on September 1, 2002 at least \$ 900.00 Dollars worth of work and improvements were done and performed upon said claim(s) or upon one or more of a contiguous group of claims for the benefit of all, or wholly or partly outside of a contiguous group of claims for the benefit of all, not including the location work.

7. That the following persons were employed to perform the work and improvements described herein: BILL KRAUSE
Bob Brooks & Rich Melick

8. That the work and improvements performed were: REPAIR ROAD & WASHES - SAMPLING of
SEDIMENT, PROCESSING of PLACER GRAVELS.

9. Dated: 8/15/2002, Signature: William E. Krause Jr.
SUBSCRIBED AND SWORN TO before me, a Notary Public, this 15th day of AUGUST, 2002
by Donna L. Munch
Notary Public DONNA L. MUNCH
MY COMMISSION EXPIRES NOTARY PUBLIC OF NEW JERSEY

MY COMMISSION EXPIRES SEPT. 8, 2004

ENTERED INTO COMPUTER

9/30/02 AB

If the claims/sites have consecutive BLM#s and are in the same Township, Range and Section(s), they may be listed as follows:

SAMPLE 1 - 10		A MC 19640 - 49	DKT/Pg 1025/I-10		4N	20W	36
			RECORDING #9106173-82.				
		Dkt/Pg or Recording #		TWN			
		OF ORIGINAL LOCATION		SHP			
CLAIM/SITE NAME		SERIAL NUMBER	NOTICE		RNG	SEC(S)	
1. GUNSIGHT # 2	AMC	334171	4990	948	11N	1E	9
2. GUNSIGHT # 3	AMC	334471	4990	983	11N	1E	9
3. GUNSIGHT # 4	AMC	334878 4	3034	955	11N	1E	9
4. GUNSIGHT # 5	AMC	334875	3034	956	11N	1E	9
5. GUNSIGHT # 6	AMC	334472	2994	434	11N	1E	8
6. BIG BEND # 2	AMC	338806	3162	854	8N	2E	9
7. BIG BEND # 3	AMC	338807	3162	855	8N	2E	9
8. BIG BEND # 7	AMC	338811	3162	859	8N	2E	9
9. BIG BEND # 8	AMC	338812	3162	860	8N	2E	9
10.	AMC						
11.	AMC						
12.	AMC						
13.	AMC						
14.	AMC						
15.	AMC						
16.	AMC						
17.	AMC						
18.	AMC						
19.	AMC						
20.	AMC						
21.	AMC						
22.	AMC						
23.	AMC						
24.	AMC						
25.	AMC						
26.	AMC						
27.	AMC						
28.	AMC						
29.	AMC						
30.	AMC						

FILE WITH: BUREAU OF LAND MANAGEMENT, 222 NORTH CENTRAL AVENUE, PHOENIX, ARIZONA 85004-2203 and the respective county recorder, ON OR BEFORE DECEMBER 30th (NOT THE 31st). BLM requires a \$5.00 nonrefundable service charge for each mining claim, mill site or tunnel site.

This form is for the purpose of complying with the laws of the United States Department of the Interior, Bureau of Land Management and the State of Arizona pertaining to assessment work and/or notice of intention to hold. 30 USC 28, 43 CFR 3833.2, ARS 27-208. Subject to Paperwork Reduction Act and Privacy Act statements available at the BLM AZ State Office. This form is not copyrighted. It may be reproduced without restriction.

For BLM Use Only

RECEIVED
BLM AZ STATE OFFICE
2002 AUG 26 A 11:50
PHOENIX, ARIZONA

United States Department of the Interior
Bureau of Land Management
BUSINESS & SUPPORT SVCS DIV
222 N CENTRAL AVE
PHOENIX, AZ 85004 -2203
Phone: (602) 417-9200

Receipt

No:

547867

Transaction #: 572550

Date of Transaction: 08/26/2002

CUSTOMER: WILLIAM E KRAUSE
184 WOODS RD
SOMERVILLE, NJ 08876

LINE #	QTY	DESCRIPTION	REMARKS	UNIT PRICE	TOTAL
1	1.00	LOCATABLE MINERALS / MINING CLAIMS-NOT NEW-UNADJUD, ONE AUTH NO. ONLY / MINING CLAIM MONEY RECEIVED (455) CASES: AMC334171/\$45.00	WAIVER & POL 2003 (9)	- n/a -	45.00
TOTAL:					\$45.00

PAYMENT INFORMATION			
1	AMOUNT:	\$45.00	POSTMARKED: N/A
	TYPE:	CHECK	RECEIVED: 08/26/2002
	CHECK NO:	2175	
	NAME:	KRAUSE, WILLIAM E 184 WOODS RD SOMERVILLE NJ 08876	

REMARKS

This receipt was generated by the automated BLM Collections and Billing System and is a paper representation of a portion of the official electronic record contained therein.

UNITED STATES
DEPARTMENT OF THE INTERIOR
BUREAU OF LAND MANAGEMENT

MAINTENANCE FEE WAIVER CERTIFICATION

SEE INSTRUCTIONS ON REVERSE

338806
334171

334468

442

FORM APPROVED
OMB NO. 1004-0114
Expires: December 31, 2002

1. This small miner waiver is filed for the assessment year beginning at noon on September 1, 2002 and ending at noon on September 1, 2003
2. The undersigned and all related parties owned ten or fewer mining claims, mill, or tunnel sites located and maintained on Federal lands in the United States of America on September 1, 2002
3. The undersigned have performed the assessment work **required by law** for each mining claim listed **prior to filing this waiver** and understand that by filing this form; an affidavit of assessment work **must** be recorded by the December 30th following the filing of this waiver.
4. The undersigned understand that if the assessment work obligation has not yet come due under 30 U.S.C. 28 (for those claims in their first assessment year only); a notice of intent to hold reciting this condition **must** be recorded by the December 30th following the filing of this waiver.
5. The undersigned understand that mill and tunnel sites may also be listed upon this waiver and be waived from payment of the maintenance fee; and that a notice of intent to hold for these sites is required to be recorded by the December 30th immediately following the filing of this waiver.
6. The undersigned understand and acknowledge that pursuant to 43 U.S.C. 1212 and 18 U.S.C. 1001; the filing or recording of a false, fictitious, or fraudulent document with the Bureau of Land Management may result in a fine of up to \$250,000, a prison term not to exceed five years, or both.
7. The mining claims, mill or tunnel sites for which this waiver from payment of the maintenance fees is requested are:

CLAIM OR SITE NAME	BLM RECORDATION SERIAL NUMBER
1. GUNSIGHT # 2	Amc 334171
2. GUNSIGHT # 3	Amc 334471
3. GUNSIGHT # 4	Amc 334874
4. GUNSIGHT # 5	Amc 334875
5. GUNSIGHT # 6	Amc 334472
6. BIG BEND # 2	Amc 338806
7. BIG BEND # 3	Amc 338807
8. BIG BEND # 7	Amc 338311
9. BIG BEND # 8	Amc 338812
10.	

The owner(s) (claimants) of the above mining claims and sites are:

WILLIAM E. KRAUSE JR.
(Owner's Name - Please Print)

184 WOODS RD.
(Street or P.O. Box)

SOMERVILLE N.J. 08876
(City) (State) (Zip Code)

Wm. E. Krause Jr.
(Owner's Signature)

(Owner's Name - Please Print)

(Owner's Signature)

(Street or P.O. Box)

(City) (State) (Zip Code)

(Owner's Name - Please Print)

(Owner's Signature)

(Street or P.O. Box)

(City) (State) (Zip Code)

(Continued on reverse)

9/18/02-TK
ENTERED INTO COMPUTER

(Owner's Name - Please Print)

(Owner's Signature)

(Street or P.O. Box)

(City)

(State)

(Zip Code)

(Owner's Name - Please Print)

(Owner's Signature)

(Street or P.O. Box)

(City)

(State)

(Zip Code)

(Owner's Name - Please Print)

(Owner's Signature)

(Street or P.O. Box)

(City)

(State)

(Zip Code)

(Owner's Name - Please Print)

(Owner's Signature)

(Street or P.O. Box)

(City)

(State)

(Zip Code)

INSTRUCTIONS

1. This certification is made under the provisions of § 1744 of Title 43 and § 28-28k of Title 30 of the United States Code; and the regulations thereunder (43 CFR Part 3830).
2. The claimant(s) **must** fill in the dates in paragraph 1 for the beginning and ending of the assessment year for which this waiver is sought.
3. The claimant(s) **must** fill in the date in paragraph 2 for the beginning of the assessment year for which this waiver is sought.
4. All claim and site names and Bureau of Land Management (BLM) serial numbers **must** be listed for the mining claims, mill sites, and tunnel sites for which the waiver is sought.
5. All owners of the mining claims, mill sites, and tunnel sites and their addresses **must** be given.
6. This waiver form **must** be signed by all the claimants or their designated agent, in original form. If an agent is designated, a notarized designation of agent, signed by all of the claimants with proper address given, **must** be submitted with this waiver.
7. This form **must** be filed no later than September 1st for the upcoming assessment year in the BLM State Office where the mining claims or sites are recorded, or the waiver cannot be granted by the BLM. (Example: to obtain a waiver for the assessment year 2000, which begins at noon on September 1, 1999, you **must** qualify for and file for a waiver no later than September 1, 1999 in the proper BLM State Office).
8. For all mining claims which require assessment work, you **must** record an affidavit of labor on or before the December 30th immediately following the filing of this waiver. For all other mining claims or sites waived, you **must** record a notice of intent to hold on or before the December 30th immediately following the filing of this waiver.
9. Mill and tunnel sites may also be listed upon this waiver and be waived from payment of the maintenance fee. A notice of intent to hold for these sites is required to be filed by the December 30th following the filing of this waiver.

NOTICE/BURDEN HOURS STATEMENT

The Privacy Act of 1974, *as amended*, and the regulation in 43 CFR 2.48(d) provide that you be furnished the following information in connection with the information required by this certification of waiver from rental fees.

AUTHORITY: 30 U.S.C. 28-28k; 43 U.S.C. 1201, 1457, 1740, and 1744; and 43 CFR 3830.

PRINCIPLE PURPOSE: This information is to be used to verify that the owner(s) (claimants) of a mining claim has complied with 30 U.S.C. 28f and is entitled to perform assessment work in lieu of paying the maintenance fee for the mining claims listed on this form.

ROUTINE USE: (1) Adjudication of the claimant(s) certification of waiver from paying the maintenance fee otherwise required by 30 U.S.C. 28f. (2) Disclosure may be made to appropriate Federal agencies when location is made within the agency's geographic area of responsibility. (3) Information from the record and/or the record will be transferred to the appropriate Federal, State, or local agency, or a member of the public in response to a specific request for pertinent information. (4) Information may also be provided to the Department of Justice or in a proceeding before a court or adjudicative body; or to Federal, State, local or foreign agencies when needed for enforcement of civil or criminal codes or applicable regulations concerning title rights upon the public land.

EFFECT OF NOT PROVIDING INFORMATION: Disclosure of this information is required by 30 U.S.C. 28f and 43 CFR Part 3830 for those qualified claimants wishing to take the small miner waiver allowed. Failure to supply the information required in this form to support the claimants certification of waiver from payment of the otherwise required maintenance fees will result in the waiver being disallowed and the mining claims subject to forfeiture by BLM under 30 U.S.C. 28i.

The Paperwork Reduction Act of 1995 requires us to inform you that:

This information is being collected to allow the BLM to determine if you qualify for a waiver from the payment of \$100 per mining claim or site maintenance fee established in 30 U.S.C. 28f and the implementing regulations at 43 CFR 3830. A response to this request is required in accordance with the statute to obtain your benefit.

BLM would like you to know that you do not have to respond to this, or any other, Federal agency-sponsored information collection unless it displays a currently valid OMB control number.

Public reporting burden for this form is estimated to average 8 minutes (0.133 hours) per response, including time to review instructions, gathering and maintaining data, and completing and reviewing the form. Direct comments regarding this burden estimate, or any other aspect of this form, to the U.S. Department of the Interior, Bureau of Land Management, (1004-0114) Bureau Clearance Officer (WO-630), Mail Stop 401, U.S. 1849 C St., N.W., Washington, D.C. 20240.

FOR OFFICIAL USE ONLY

2002 AUG 28 AM 50

RECEIVED

Trans No. 380279

AMC 338826, 334171,
334874 334468

[illegible]

Amount Earned ~~\$30.00~~ 45.00

Date Earned: _____

480 POL
481 NOI
482 MAINT
396 TRANS
635 AMEND

~~ANK 33471-33472
33478 are closed
Wrong numbers~~

Return Document to:

For BLM Use Only

AZ-3850-1 (July 1992)

BILL KRAUSE
184 Woods Rd.
SOMERVILLE, N.J. 08876

9 Claims	
5.00	Per
45.00	Total
KC	

Telephone # (908) 359-1044

☒ **AFFIDAVIT OF PERFORMANCE OF ANNUAL WORK.**

Also fill in ITEMS 1 through 9 and the reverse side of this document.

☐ **NOTICE OF INTENTION TO HOLD**

I intend to hold the claim(s)/site(s) listed on the reverse side of this document for the calendar year 19__.
Also fill in ITEMS 1 through 4 and ITEM 9.

NOTICES OF INTENTION TO HOLD ARE FOR MILLSITES AND TUNNEL SITES OR FOR MINING CLAIMS WHEN ASSESSMENT WORK HAS NOT BEEN DONE, REGARDLESS OF WHETHER THE ANNUAL ASSESSMENT HAS BEEN SUSPENDED, DEFERRED, OR NOT YET ACCRUED. THE FILING OF A NOTICE OF INTENTION TO HOLD SHALL NOT RELIEVE THE OWNER OF COMPLYING WITH FEDERAL AND STATE LAWS PERTAINING TO THE PERFORMANCE OF ANNUAL ASSESSMENT WORK. NOTICES OF INTENTION TO HOLD FOR MILL SITES OR TUNNEL SITES NEED NOT BE COUNTY RECORDED. FOR MINING CLAIMS THE FORM FILED WITH THE BLM MUST BE IDENTICAL TO THE ONE THAT WAS OR WILL BE FILED WITH THE COUNTY.

Evidence of Annual Assessment Work or a Notice of Intention to Hold must be filed each calendar year following the calendar year in which the claim/site was located.

ALL CLAIMS LISTED ON A SINGLE AFFIDAVIT MUST BE CONTIGUOUS.

1. State of Arizona, County of YAVAPAI ss:

2. I, (Name) WILLIAM E. KRAUSE JR.

3. Reside at (Address) 184 WOODS Rd.

City SOMERVILLE, County SOMERSET, State NJ., Zip 08876

being duly sworn, deposes and says that he/she is a citizen of the United States, more than eighteen years of age, that all of the facts set forth in this affidavit/notice, subject to the provisions and penalties of 18 USC 1001 pertaining to the filing of false, fictitious, or fraudulent statements with the United States, are true and correct according to the best of my knowledge, information and belief.

4. Owner's Name and Address (If not shown in items 1-3 above) CHECK HERE IF THIS IS A CHANGE OF ADDRESS ☐

SAME

5. That I am personally acquainted with the mining claims(s). The work and improvements were made by and at the expense of the owner(s) of said claim(s). Said contiguous group of claims, listed on the reverse side of this document, are situated in the _____ Mining District, YAVAPAI County, Arizona.

6. That between the dates starting at 12 o'clock noon on September 1, 2000 And ending at 12 o'clock noon on September 1, 2001 at least \$ 860.00 Dollars worth of work and improvements were done and performed upon said claim(s) or upon one or more of a contiguous group of claims for the benefit of all, or wholly or partly outside of a contiguous group of claims for the benefit of all, not including the location work.

7. That the following persons were employed to perform the work and improvements described herein: BILL KRAUSE
RICH MELICK & BOB BROOKS

8. That the work and improvements performed were: SOIL SAMPLING & PROCESSING of
PLACERS GRAVELS & WASH REPAIR

9. Dated: AUGUST 16, 2001, Signature: Wm. E. Krause Jr.

SUBSCRIBED AND SWORN TO before me, a Notary Public, this 16th day of AUGUST, 2001

by Donna V. Munch

Notary Public _____

MY COMMISSION EXPIRES _____
NOTARY PUBLIC OF NEW JERSEY
MY COMMISSION EXPIRES SEPT. 8, 2004

TK 10/30/01
ENTERED INTO

TR

If the claims/sites have consecutive BLM#s and are in the same Township, Range and Section(s), they may be listed as follows:

SAMPLE 1 - 10

A MC 19640 - 49

DKT/Pg 1025/1-10
RECORDING #9106173-82.

4N 20W 36

CLAIM/SITE NAME	SERIAL NUMBER	Dkt/Pg or Recording # Of ORIGINAL LOCATION		TWN	RNG	SEC(S)
		NOTICE		SHF		
1. GUN SIGHT # 2	AMC 334171	2990	948	11N	1E	9
2. GUN SIGHT # 3	AMC 334471	2990	983	11N	1E	9
3. GUN SIGHT # 4	AMC 334874	3034	955	11N	1E	9
4. GUN SIGHT # 5	AMC 334875	3034	956	11N	1E	9
5. GUN SIGHT # 6	AMC 334472	2994	434	11N	1E	8
6. BIG BEND # 2	AMC 338806	3162	854	8N	2E	9
7. BIG BEND # 3	AMC 338807	3162	855	8N	2E	9
8. BIG BEND # 7	AMC 338811	3162	859	8N	2E	9
9. BIG BEND # 8	AMC 338812	3162	860	8N	2E	9
10.	AMC					
11.	AMC					
12.	AMC					
13.	AMC					
14.	AMC					
15.	AMC					
16.	AMC					
17.	AMC					
18.	AMC					
19.	AMC					
20.	AMC					
21.	AMC					
22.	AMC					
23.	AMC					
24.	AMC					
25.	AMC					
26.	AMC					
27.	AMC					
28.	AMC					
29.	AMC					
30.	AMC					

FILE WITH: BUREAU OF LAND MANAGEMENT, 222 NORTH CENTRAL AVENUE, PHOENIX, ARIZONA 85004-2203 and the respective county recorder, ON OR BEFORE DECEMBER 30th (NOT THE 31st). BLM requires a \$5.00 nonrefundable service charge for each mining claim, mill site or tunnel site.

This form is for the purpose of complying with the laws of the United States Department of the Interior, Bureau of Land Management and the State of Arizona pertaining to assessment work and/or notice of intention to hold. 30 USC 28, 43 CFR 3833.2, ARS 27-208. Subject to Paperwork Reduction Act and Privacy Act statements available at the BLM AZ State Office. This form is not copyrighted. It may be reproduced without restriction.

For BLM Use Only

PHOENIX, ARIZONA

2001 AUG 21 P 2:52

RECEIVED
BLM AZ STATE OFFICE

United States Department of the Interior
Bureau of Land Management
BUSINESS & SUPPORT SVCS DIV
222 N CENTRAL AVE
PHOENIX, AZ 85004 -2203
Phone: (602) 417-9200

Receipt

No:

361734

Transaction #: 380279

Date of Transaction: 08/21/2001

CUSTOMER: WILLIAM E KRAUSE
184 WOODS RD.
HILLSBOROUGH, NJ 08844

LINE #	QTY	COMMODITY / SUBJECT / ACTION / PRODUCT	REMARKS	UNIT PRICE	TOTAL
1	1.00	LOCATABLE MINERALS / MINING CLAIMS-NOT NEW-UNADJUD, ONE AUTH NO. ONLY / MINING CLAIM MONEY RECEIVED (455)	POL 2001 (9) WAIVER FILED	- n/a -	\$45.00
TOTAL:					\$45.00

PAYMENT INFORMATION

1	AMOUNT:	\$45.00	POSTMARKED:	N/A
	TYPE:	CHECK	RECEIVED:	08/21/2001
	CHECK NO:	2029		
	NAME:	KRAUSE, WILLIAM E 184 WOODS RD. HILLSBOROUGH NJ 08844		

REMARKS

CASE SERIAL NUMBER INFORMATION

TRNS #	LINE #	CASES
380279	1	AMC334171/\$45.00

This receipt was generated by the automated BLM Collections and Billings System and is a paper representation of a portion of the official electronic record contained therein.

354

AMC

334171, 334468
334874, 338806FORM APPROVED
OMB NO. 1004-0114
Expires: December 31, 2002

355

Form 3830-2
(January 2000)UNITED STATES
DEPARTMENT OF THE INTERIOR
BUREAU OF LAND MANAGEMENT

MAINTENANCE FEE WAIVER CERTIFICATION

SEE INSTRUCTIONS ON REVERSE

1. This small miner waiver is filed for the assessment year beginning at noon on September 1, 2001 and ending at noon on September 1, 2002
2. The undersigned and all related parties owned ten or fewer mining claims, mill, or tunnel sites located and maintained on Federal lands in the United States of America on September 1, 2001
3. The undersigned have performed the assessment work **required by law** for each mining claim listed **prior to filing this waiver** and understand that by filing this form; an affidavit of assessment work **must** be recorded by the December 30th following the filing of this waiver.
4. The undersigned understand that if the assessment work obligation has not yet come due under 30 U.S.C. 28 (for those claims in their first assessment year only); a notice of intent to hold reciting this condition **must** be recorded by the December 30th following the filing of this waiver.
5. The undersigned understand that mill and tunnel sites may also be listed upon this waiver and be waived from payment of the maintenance fee; and that a notice of intent to hold for these sites is required to be recorded by the December 30th immediately following the filing of this waiver.
6. The undersigned understand and acknowledge that pursuant to 43 U.S.C. 1212 and 18 U.S.C. 1001; the filing or recording of a false, fictitious, or fraudulent document with the Bureau of Land Management may result in a fine of up to \$250,000, a prison term not to exceed five years, or both.
7. The mining claims, mill or tunnel sites for which this waiver from payment of the maintenance fees is requested are:

CLAIM OR SITE NAME	BLM RECORDATION SERIAL NUMBER
1. GUNSIGHT # 2	AMC 33 4171
2. GUNSIGHT # 3	AMC 33 4471
3. GUNSIGHT # 4	AMC 33 4874
4. GUNSIGHT # 5	AMC 33 4875
5. GUNSIGHT # 6	AMC 33 4472
6. BIG BEND # 2	AMC 33 8806
7. BIG BEND # 3	AMC 33 8807
8. BIG BEND # 7	AMC 33 8811
9. BIG BEND # 8	AMC 33 8812
10.	

The owner(s) (claimants) of the above mining claims and sites are:

WILLIAM E. KRAUSE, JR.
(Owner's Name - Please Print)Wm. E. Krause Jr.
(Owner's Signature)184 WOODS ROAD
(Street or P.O. Box)HILLSBOROUGH NJ 08844
(City) (State) (Zip Code)

(Owner's Name - Please Print)

(Owner's Signature)

(Street or P.O. Box)

(City) (State) (Zip Code)

(Owner's Name - Please Print)

(Owner's Signature)

(Street or P.O. Box)

(City) (State) (Zip Code)

(Continued on reverse)

2001 AUG 21 P 2:52
OFFICEENTERED IN COMPUTER
11/21/01

(Owner's Name - Please Print)	(Owner's Signature)		
(Street or P.O. Box)	(City)	(State)	(Zip Code)
(Owner's Name - Please Print)	(Owner's Signature)		
(Street or P.O. Box)	(City)	(State)	(Zip Code)
(Owner's Name - Please Print)	(Owner's Signature)		
(Street or P.O. Box)	(City)	(State)	(Zip Code)
(Owner's Name - Please Print)	(Owner's Signature)		
(Street or P.O. Box)	(City)	(State)	(Zip Code)

INSTRUCTIONS

1. This certification is made under the provisions of § 1744 of Title 43 and § 28-28k of Title 30 of the United States Code; and the regulations thereunder (43 CFR Part 3830).
2. The claimant(s) **must** fill in the dates in paragraph 1 for the beginning and ending of the assessment year for which this waiver is sought.
3. The claimant(s) **must** fill in the date in paragraph 2 for the beginning of the assessment year for which this waiver is sought.
4. All claim and site names and Bureau of Land Management (BLM) serial numbers **must** be listed for the mining claims, mill sites, and tunnel sites for which the waiver is sought.
5. All owners of the mining claims, mill sites, and tunnel sites and their addresses **must** be given.
6. This waiver form **must** be signed by all the claimants or their designated agent, in original form. If an agent is designated, a notarized designation of agent, signed by all of the claimants with proper address given, **must** be submitted with this waiver.
7. This form **must** be filed no later than September 1st for the upcoming assessment year in the BLM State Office where the mining claims or sites are recorded, or the waiver cannot be granted by the BLM. (Example: to obtain a waiver for the assessment year 2000, which begins at noon on September 1, 1999, you **must** qualify for and file for a waiver no later than September 1, 1999 in the proper BLM State Office).
8. For all mining claims which require assessment work, you **must** record an affidavit of labor on or before the December 30th immediately following the filing of this waiver. For all other mining claims or sites waived, you **must** record a notice of intent to hold on or before the December 30th immediately following the filing of this waiver.
9. Mill and tunnel sites may also be listed upon this waiver and be waived from payment of the maintenance fee. A notice of intent to hold for these sites is required to be filed by the December 30th following the filing of this waiver.

NOTICE/BURDEN HOURS STATEMENT

The Privacy Act of 1974, *as amended*, and the regulation in 43 CFR 2.48(d) provide that you be furnished the following information in connection with the information required by this certification of waiver from rental fees.

AUTHORITY: 30 U.S.C. 28-28k; 43 U.S.C. 1201, 1457, 1740, and 1744; and 43 CFR 3830.

PRINCIPLE PURPOSE: This information is to be used to verify that the owner(s) (claimants) of a mining claim has complied with 30 U.S.C. 28f and is entitled to perform assessment work in lieu of paying the maintenance fee for the mining claims listed on this form.

ROUTINE USE: (1) Adjudication of the claimant(s) certification of waiver from paying the maintenance fee otherwise required by 30 U.S.C. 28f. (2) Disclosure may be made to appropriate Federal agencies when location is made within the agency's geographic area of responsibility. (3) Information from the record and/or the record will be transferred to the appropriate Federal, State, or local agency, or a member of the public in response to a specific request for pertinent information. (4) Information may also be provided to the Department of Justice or in a proceeding before a court or adjudicative body; or to Federal, State, local or foreign agencies when needed for enforcement of civil or criminal codes or applicable regulations concerning title rights upon the public land.

EFFECT OF NOT PROVIDING INFORMATION: Disclosure of this information is required by 30 U.S.C. 28f and 43 CFR Part 3830 for those qualified claimants wishing to take the small miner waiver allowed. Failure to supply the information required in this form to support the claimants certification of waiver from payment of the otherwise required maintenance fees will result in the waiver being disallowed and the mining claims subject to forfeiture by BLM under 30 U.S.C. 28i.

The Paperwork Reduction Act of 1995 requires us to inform you that:

This information is being collected to allow the BLM to determine if you qualify for a waiver from the payment of \$100 per mining claim or site maintenance fee established in 30 U.S.C. 28f and the implementing regulations at 43 CFR 3830. A response to this request is required in accordance with the statute to obtain your benefit.

BLM would like you to know that you do not have to respond to this, or any other, Federal agency-sponsored information collection unless it displays a currently valid OMB control number.

Public reporting burden for this form is estimated to average 8 minutes (0.133 hours) per response, including time to review instructions, gathering and maintaining data, and completing and reviewing the form. Direct comments regarding this burden estimate, or any other aspect of this form, to the U.S. Department of the Interior, Bureau of Land Management, (1004-0114) Bureau Clearance Officer (WO-630), Mail Stop 401 LS, 1849 C St., N.W., Washington, D.C. 20240.

FOR OFFICIAL USE ONLY

Receipt No. 166231

Trans No. 179311

LEAD FILE "J" AMC334171, AMC334468

AMC334874; AMC338806

AMC Number	Code	Amount
334171	480	5 ⁰⁰
334471-334472	{	10 ⁰⁰
334874-334875	}	10 ⁰⁰
338806-338807		10 ⁰⁰
338811-338812	480	10 ⁰⁰
TOTAL:		\$ 45.00

Date of Doc 5/17/2000

Date of Rec't 8/10/2000

Amount Rec'd \$45.00

Amount Earned _____

480 POL
481 NOI
482 MAINT
396 TRANS
635 AMEND

AMC Number	Code	Amount
TOTAL:		\$

Date Entered: ^{Rw 7} 9/11/2001

Date Verified: ^{no 7} 5/12/2001 TK

Sent to Accts: 9/12/2001

Date Earned: _____

NOTES:

United States Department of the Interior
Bureau of Land Management
BUSINESS & SUPPORT SVCS DIV
222 N CENTRAL AVE
PHOENIX, AZ 85004 -2203
Phone: (602) 417-9200

Receipt

No:

166231

Transaction #: 179311

Date of Transaction: 08/10/2000

LINE #	QTY	COMMODITY / SUBJECT / ACTION / PRODUCT	REMARKS	UNIT PRICE	TOTAL
1	1.00	LOCATABLE MINERALS / MINING CLAIMS-ACCOUNTS/UNADJUDICATED / MINING CLAIM MONEY RECEIVED (455)	POL 2000 (9)	- n/a -	\$45.00
TOTAL:					\$45.00

PAYMENT INFORMATION

1	AMOUNT:	\$45.00	POSTMARKED:	N/A
	TYPE:	CHECK	RECEIVED:	08/10/2000
	CHECK NO:	1982		
	NAME:	KRAUSE, WILLIAM E 184 WOODS RD. SOMERVILLE NJ 08876		

REMARKS

CASE SERIAL NUMBER INFORMATION

TRNS #	LINE #	CASES
179311	1	AMC334171/\$45.00

This receipt was generated by the automated BLM Collections and Billings System and is a paper representation of a portion of the official electronic record contained therein.

RECEIVED
BUREAU OF
LAND MANAGEMENT

2001 MAY 17 A 9:41

695 BK 3773 PG 356

Pai County

Patsy Jenney-Colon, Recorder

08/11/2000 12:16P PAGE 1 OF 2

BILL KRAUSE

RECORDING FEE 5.00

SURCHARGE 9.00

POSTAGE 1.00

Return Document to:

ARIZONA
STATE OFFICE
PHOENIX, ARIZONA

For BLM Use Only

AZ-3850-1 (July 1992)

BILL KRAUSE
184 WOODS RD.
SOMERVILLE, N.J.
08876
Telephone # (908) 359-1044

9 Claims	
S. Dea	
45.00	Total
	KC

AME 331468

☒ AFFIDAVIT OF PERFORMANCE OF ANNUAL WORK.

Also fill in ITEMS 1 through 9 and the reverse side of this document.

☐ NOTICE OF INTENTION TO HOLD

I intend to hold the claim(s)/site(s) listed on the reverse side of this document for the calendar year 19__.

Also fill in ITEMS 1 through 4 and ITEM 9.

NOTICES OF INTENTION TO HOLD ARE FOR MILLSITES AND TUNNEL SITES OR FOR MINING CLAIMS WHEN ASSESSMENT WORK HAS NOT BEEN DONE, REGARDLESS OF WHETHER THE ANNUAL ASSESSMENT HAS BEEN SUSPENDED, DEFERRED, OR NOT YET ACCRUED. THE FILING OF A NOTICE OF INTENTION TO HOLD SHALL NOT RELIEVE THE OWNER OF COMPLYING WITH FEDERAL AND STATE LAWS PERTAINING TO THE PERFORMANCE OF ANNUAL ASSESSMENT WORK. NOTICES OF INTENTION TO HOLD FOR MILL SITES OR TUNNEL SITES NEED NOT BE COUNTY RECORDED. FOR MINING CLAIMS THE FORM FILED WITH THE BLM MUST BE IDENTICAL TO THE ONE THAT WAS OR WILL BE FILED WITH THE COUNTY.

Evidence of Annual Assessment Work or a Notice of Intention to Hold must be filed each calendar year following the calendar year in which the claim/site was located.

ALL CLAIMS LISTED ON A SINGLE AFFIDAVIT MUST BE CONTIGUOUS.

1. State of Arizona, County of YAVAPAI ss:
2. I, (Name) WILLIAM E. KRAUSE JR.
3. Reside at (Address) 184 WOODS RD.
City SOMERVILLE, County SOMERSET, State N.J., Zip 08876

being duly sworn, deposes and says that he/she is a citizen of the United States, more than eighteen years of age, that all of the facts set forth in this affidavit/notice, subject to the provisions and penalties of 18 USC 1001 pertaining to the filing of false, fictitious, or fraudulent statements with the United States, are true and correct according to the best of my knowledge, information and belief.

4. Owner's Name and Address (If not shown in items 1-3 above) CHECK HERE IF THIS IS A CHANGE OF ADDRESS ☐
SAME

5. That I am personally acquainted with the mining claim(s). The work and improvements were made by and at the expense of the owner(s) of said claim(s). Said contiguous group of claims, listed on the reverse side of this document, are situated in the
Mining District, YAVAPAI County, Arizona.

6. That between the dates starting at 12 o'clock noon on September 1, 1999 And ending at 12 o'clock noon on September 1, 2000 at least \$ 975.00 Dollars worth of work and improvements were done and performed upon said claim(s) or upon one or more of a contiguous group of claims for the benefit of all, or wholly or partly outside of a contiguous group of claims for the benefit of all, not including the location work.

7. That the following persons were employed to perform the work and improvements described herein: BILL KRAUSE
Rich MELICK + Bob BROOKS

8. That the work and improvements performed were: SOIL SAMPLING + PROCESSING of
PLACERS GRAVELS + REPAIR WASHES + ROADS

9. Dated: JULY 25, 2000, Signature: Wm. E. Krause
SUBSCRIBED AND SWORN TO before me, a Notary Public, this 25th day of JULY, 2000
by Donna L. Munch
Notary Public DONNA L. MUNCH
MY COMMISSION EXPIRES SEPT. 6, 2004

SEAL

RECEIVED
BUREAU OF
LAND MANAGEMENT

2001 MAY 17 A 9:41

If the claims/sites have consecutive BLM#s and are in the same Township, Range and Section(s), they may be listed as follows:

SAMPLE 1 - 10

A MC 19640 - 49

ARIZONA
STATE OFFICE
PHOENIX, ARIZONA
DKT/Pg 1025/1-10
RECORDING #9106173-82.

4N 20W 36

CLAIM/SITE NAME	SERIAL NUMBER	Dkt/Pg or Recording # Of ORIGINAL LOCATION NOTICE		TWN SHP	RNG	SEC(S)
1. GUN SIGHT# 2	AMC 334171	2990	948	11N	1E	9
2. GUN SIGHT# 3	AMC 334471	2990	983	11N	1E	9
3. GUN SIGHT# 4	AMC 334874	3034	955	11N	1E	9
4. GUN SIGHT# 5	AMC 334875	3034	956	11N	1E	9
5. GUN SIGHT# 6	AMC 334472	2994	434	11N	1E	8
6. BIG BEND# 2	AMC 338806	3162	854	8N	2E	9
7. BIG BEND# 3	AMC 338807	3162	855	8N	2E	9
8. BIG BEND# 7	AMC 338811	3162	859	8N	2E	9
9. BIG BEND# 8	AMC 338812	3162	860	8N	2E	9
10.	AMC					
11.	AMC					
12.	AMC					
13.	AMC					
14.	AMC					
15.	AMC					
16.	AMC					
17.	AMC					
18.	AMC					
19.	AMC					
20.	AMC					
21.	AMC					
22.	AMC					
23.	AMC					
24.	AMC					
25.	AMC					
26.	AMC					
27.	AMC					
28.	AMC					
29.	AMC					
30.	AMC					

FILE WITH: BUREAU OF LAND MANAGEMENT, 222 NORTH CENTRAL AVENUE, PHOENIX, ARIZONA 85004-2203 and the respective county recorder, ON OR BEFORE DECEMBER 30th (NOT THE 31st). BLM requires a \$5.00 nonrefundable service charge for each mining claim, mill site or tunnel site.

This form is for the purpose of complying with the laws of the United States Department of the Interior, Bureau of Land Management and the State of Arizona pertaining to assessment work and/or notice of intention to hold. 30 USC 28, 43 CFR 3833.2, ARS 27-208. Subject to Paperwork Reduction Act and Privacy Act statements available at the BLM AZ State Office. This form is not copyrighted. It may be reproduced without restriction.

For BLM Use Only

PHOENIX, ARIZONA

2000 AUG 10 A 10:27

RECEIVED
BLM AZ STATE OFFICE

Return Document to:

For BLM Use Only

AZ-3850-1 (July 1992)

BILL KRAUSE
184 WOODS Rd.
SOMERVILLE, N.J.
08876
Telephone # (908) 359-1044

9 Claims	
S. Fee	
45.00	Total
KC	

334171
334468
334874
338806

Receipt missing

☒ **AFFIDAVIT OF PERFORMANCE OF ANNUAL WORK.**

Also fill in ITEMS 1 through 9 and the reverse side of this document.

☐ **NOTICE OF INTENTION TO HOLD**

I intend to hold the claim(s)/site(s) listed on the reverse side of this document for the calendar year 19__.
Also fill in ITEMS 1 through 4 and ITEM 9.

NOTICES OF INTENTION TO HOLD ARE FOR MILLSITES AND TUNNEL SITES OR FOR MINING CLAIMS WHEN ASSESSMENT WORK HAS NOT BEEN DONE, REGARDLESS OF WHETHER THE ANNUAL ASSESSMENT HAS BEEN SUSPENDED, DEFERRED, OR NOT YET ACCRUED. THE FILING OF A NOTICE OF INTENTION TO HOLD SHALL NOT RELIEVE THE OWNER OF COMPLYING WITH FEDERAL AND STATE LAWS PERTAINING TO THE PERFORMANCE OF ANNUAL ASSESSMENT WORK. NOTICES OF INTENTION TO HOLD FOR MILL SITES OR TUNNEL SITES NEED NOT BE COUNTY RECORDED. FOR MINING CLAIMS THE FORM FILED WITH THE BLM MUST BE IDENTICAL TO THE ONE THAT WAS OR WILL BE FILED WITH THE COUNTY.

Evidence of Annual Assessment Work or a Notice of Intention to Hold must be filed each calendar year following the calendar year in which the claim/site was located.

ALL CLAIMS LISTED ON A SINGLE AFFIDAVIT MUST BE CONTIGUOUS.

1. State of Arizona, County of YAVAPAI ss:
2. I, (Name) WILLIAM E. KRAUSE JR.
3. Reside at (Address) 184 WOODS Rd.
City SOMERVILLE, County SOMERSET, State N.J., Zip 08876

being duly sworn, deposes and says that he/she is a citizen of the United States, more than eighteen years of age, that all of the facts set forth in this affidavit/notice, subject to the provisions and penalties of 18 USC 1001 pertaining to the filing of false, fictitious, or fraudulent statements with the United States, are true and correct according to the best of my knowledge, information and belief.

4. Owner's Name and Address (If not shown in items 1-3 above) CHECK HERE IF THIS IS A CHANGE OF ADDRESS ☐
SAME

5. That I am personally acquainted with the mining claims(s). The work and improvements were made by and at the expense of the owner(s) of said claim(s). Said contiguous group of claims, listed on the reverse side of this document, are situated in the _____ Mining District, YAVAPAI County, Arizona.

6. That between the dates starting at 12 o'clock noon on September 1, 1999 And ending at 12 o'clock noon on September 1, 2000 at least \$ 975.00 Dollars worth of work and improvements were done and performed upon said claim(s) or upon one or more of a contiguous group of claims for the benefit of all, or wholly or partly outside of a contiguous group of claims for the benefit of all, not including the location work.

7. That the following persons were employed to perform the work and improvements described herein: BILL KRAUSE
Rich MELICK + Bob BROOKS

8. That the work and improvements performed were: SOIL SAMPLING + PROCESSING of
PLACERS GRAVELS + REPAIR WASHES + ROADS

9. Dated: JULY 25, 2000, Signature: Wm. E. Krause
SUBSCRIBED AND SWORN TO before me, a Notary Public, this 25th day of JULY, 2000
by Donna L. Munch
Notary Public DONNA L. MUNCH
MY COMMISSION EXPIRES SEPT. 6, 2004

ENTERED IN COMPUTER

W. E. Krause

If the claims/sites have consecutive BLM#s and are in the same Township, Range and Section(s), they may be listed as follows:

SAMPLE 1 - 10

A MC 19640 - 49

DKT/Pg 1025/1-10
RECORDING #9106173-82.

4N 20W 36

CLAIM/SITE NAME	SERIAL NUMBER	Dkt/Pg or Recording # Of ORIGINAL LOCATION		TWN	RNG	SEC(S)
		NOTICE		SHP		
1. GUN SIGHT# 2	AMC 334171	2990	948	11N	1E	9
2. GUN SIGHT# 3	AMC 334471	2990	983	11N	1E	9
3. GUN SIGHT# 4	AMC 334874	3034	955	11N	1E	9
4. GUN SIGHT# 5	AMC 334875	3034	956	11N	1E	9
5. GUN SIGHT# 6	AMC 334472	2994	434	11N	1E	8
6. BIG BEND# 2	AMC 338806	3162	854	8N	2E	9
7. BIG BEND# 3	AMC 338807	3162	855	8N	2E	9
8. BIG BEND# 7	AMC 338811	3162	859	8N	2E	9
9. BIG BEND# 8	AMC 338812	3162	860	8N	2E	9
10.	AMC					
11.	AMC					
12.	AMC					
13.	AMC					
14.	AMC					
15.	AMC					
16.	AMC					
17.	AMC					
18.	AMC					
19.	AMC					
20.	AMC					
21.	AMC					
22.	AMC					
23.	AMC					
24.	AMC					
25.	AMC					
26.	AMC					
27.	AMC					
28.	AMC					
29.	AMC					
30.	AMC					

FILE WITH: BUREAU OF LAND MANAGEMENT, 222 NORTH CENTRAL AVENUE, PHOENIX, ARIZONA 85004-2203 and the respective county recorder, ON OR BEFORE DECEMBER 30th (NOT THE 31st). BLM requires a \$5.00 nonrefundable service charge for each mining claim, mill site or tunnel site.

This form is for the purpose of complying with the laws of the United States Department of the Interior, Bureau of Land Management and the State of Arizona pertaining to assessment work and/or notice of intention to hold. 30 USC 28, 43 CFR 3833.2, ARS 27-208. Subject to Paperwork Reduction Act and Privacy Act statements available at the BLM AZ State Office. This form is not copyrighted. It may be reproduced without restriction.

For BLM Use Only

ARIZONA BUREAU OF LAND MANAGEMENT

2000 AUG 10 A 10:27

RECEIVED
BLM AZ STATE OFFICE

UNITED STATES
DEPARTMENT OF THE INTERIOR
BUREAU OF LAND MANAGEMENT

MAINTENANCE FEE WAIVER CERTIFICATION

SEE INSTRUCTIONS ON REVERSE

FORM APPROVED
OMB NO. 1004-0114
Expires: December 31, 2002

338806
334468
334171

334874

216

1. This small miner waiver is filed for the assessment year beginning at noon on September 1, 1999 and ending at noon on September 1, 2000
2. The undersigned and all related parties owned ten or fewer mining claims, mill, or tunnel sites located and maintained on Federal lands in the United States of America on September 1, 2000
3. The undersigned have performed the assessment work **required by law** for each mining claim listed **prior to filing this waiver** and understand that by filing this form; an affidavit of assessment work **must** be recorded by the December 30th following the filing of this waiver.
4. The undersigned understand that if the assessment work obligation has not yet come due under 30 U.S.C. 28 (for those claims in their first assessment year only); a notice of intent to hold reciting this condition **must** be recorded by the December 30th following the filing of this waiver.
5. The undersigned understand that mill and tunnel sites may also be listed upon this waiver and be waived from payment of the maintenance fee; and that a notice of intent to hold for these sites is required to be recorded by the December 30th immediately following the filing of this waiver.
6. The undersigned understand and acknowledge that pursuant to 43 U.S.C. 1212 and 18 U.S.C. 1001; the filing or recording of a false, fictitious, or fraudulent document with the Bureau of Land Management may result in a fine of up to \$250,000, a prison term not to exceed five years, or both.
7. The mining claims, mill or tunnel sites for which this waiver from payment of the maintenance fees is requested are:

CLAIM OR SITE NAME		BLM RECORDATION SERIAL NUMBER	
1.	GUNSIGHT # 2	AMC	334171
2.	GUNSIGHT # 3	AMC	334471
3.	GUNSIGHT # 4	AMC	334874
4.	GUNSIGHT # 5	AMC	334875
5.	GUNSIGHT # 6	AMC	334472
6.	BIG BEND # 2	AMC	338806
7.	BIG BEND # 3	AMC	338807
8.	BIG BEND # 7	AMC	338811
9.	BIG BEND # 8	AMC	338812
10.			

The owner(s) (claimants) of the above mining claims and sites are:

WILLIAM E. KRAUSE JR.
(Owner's Name - Please Print)

184 WOODS ROAD
(Street or P.O. Box)

SOMERVILLE N.J. 08876
(City) (State) (Zip Code)

Wm. E. Krause Jr.
(Owner's Signature)

(Owner's Name - Please Print)

(Owner's Signature)

(Street or P.O. Box)

(City) (State) (Zip Code)

(Owner's Name - Please Print)

(Owner's Signature)

(Street or P.O. Box)

(City) (State) (Zip Code)

(Continued on reverse)

PHOENIX, ARIZONA
2000 AUG 10 A 10:27
RECEIVED
BLM AZ STATE OFFICE
10/24/00
ENTERED IN COMPUTER
10/19/00

(Owner's Name - Please Print)	(Owner's Signature)		
(Street or P.O. Box)	(City)	(State)	(Zip Code)
(Owner's Name - Please Print)	(Owner's Signature)		
(Street or P.O. Box)	(City)	(State)	(Zip Code)
(Owner's Name - Please Print)	(Owner's Signature)		
(Street or P.O. Box)	(City)	(State)	(Zip Code)
(Owner's Name - Please Print)	(Owner's Signature)		
(Street or P.O. Box)	(City)	(State)	(Zip Code)

INSTRUCTIONS

1. This certification is made under the provisions of § 1744 of Title 43 and § 28-28k of Title 30 of the United States Code; and the regulations thereunder (43 CFR Part 3830).
2. The claimant(s) **must** fill in the dates in paragraph 1 for the beginning and ending of the assessment year for which this waiver is sought.
3. The claimant(s) **must** fill in the date in paragraph 2 for the beginning of the assessment year for which this waiver is sought.
4. All claim and site names and Bureau of Land Management (BLM) serial numbers **must** be listed for the mining claims, mill sites, and tunnel sites for which the waiver is sought.
5. All owners of the mining claims, mill sites, and tunnel sites and their addresses **must** be given.
6. This waiver form **must** be signed by all the claimants or their designated agent, in original form. If an agent is designated, a notarized designation of agent, signed by all of the claimants with proper address given, **must** be submitted with this waiver.
7. This form **must** be filed no later than September 1st for the upcoming assessment year in the BLM State Office where the mining claims or sites are recorded, or the waiver cannot be granted by the BLM. (Example: to obtain a waiver for the assessment year 2000, which begins at noon on September 1, 1999, you **must** qualify for and file for a waiver no later than September 1, 1999 in the proper BLM State Office).
8. For all mining claims which require assessment work, you **must** record an affidavit of labor on or before the December 30th immediately following the filing of this waiver. For all other mining claims or sites waived, you **must** record a notice of intent to hold on or before the December 30th immediately following the filing of this waiver.
9. Mill and tunnel sites may also be listed upon this waiver and be waived from payment of the maintenance fee. A notice of intent to hold for these sites is required to be filed by the December 30th following the filing of this waiver.

NOTICE/BURDEN HOURS STATEMENT

The Privacy Act of 1974, *as amended*, and the regulation in 43 CFR 2.48(d) provide that you be furnished the following information in connection with the information required by this certification of waiver from rental fees.

AUTHORITY: 30 U.S.C. 28-28k; 43 U.S.C. 1201, 1457, 1740, and 1744; and 43 CFR 3830.

PRINCIPLE PURPOSE: This information is to be used to verify that the owner(s) (claimants) of a mining claim has complied with 30 U.S.C. 28f and is entitled to perform assessment work in lieu of paying the maintenance fee for the mining claims listed on this form.

ROUTINE USE: (1) Adjudication of the claimant(s) certification of waiver from paying the maintenance fee otherwise required by 30 U.S.C. 28f. (2) Disclosure may be made to appropriate Federal agencies when location is made within the agency's geographic area of responsibility. (3) Information from the record and/or the record will be transferred to the appropriate Federal, State, or local agency, or a member of the public in response to a specific request for pertinent information. (4) Information may also be provided to the Department of Justice or in a proceeding before a court or adjudicative body; or to Federal, State, local or foreign agencies when needed for enforcement of civil or criminal codes or applicable regulations concerning title rights upon the public land.

EFFECT OF NOT PROVIDING INFORMATION: Disclosure of this information is required by 30 U.S.C. 28f and 43 CFR Part 3830 for those qualified claimants wishing to take the small miner waiver allowed. Failure to supply the information required in this form to support the claimants certification of waiver from payment of the otherwise required maintenance fees will result in the waiver being disallowed and the mining claims subject to forfeiture by BLM under 30 U.S.C. 28i.

The Paperwork Reduction Act of 1995 requires us to inform you that:

This information is being collected to allow the BLM to determine if you qualify for a waiver from the payment of \$100 per mining claim or site maintenance fee established in 30 U.S.C. 28f and the implementing regulations at 43 CFR 3830. A response to this request is required in accordance with the statute to obtain your benefit.

BLM would like you to know that you do not have to respond to this, or any other, Federal agency-sponsored information collection unless it displays a currently valid OMB control number.

Public reporting burden for this form is estimated to average 8 minutes (0.133 hours) per response, including time to review instructions, gathering and maintaining data, and completing and reviewing the form. Direct comments regarding this burden estimate, or any other aspect of this form, to the U.S. Department of the Interior, Bureau of Land Management, (1004-0114) Bureau Clearance Officer (WO-630), Mail Stop 401 LS, 1849 C St., N.W., Washington, D.C. 20240.

FOR OFFICIAL USE ONLY

UNITED STATES
DEPARTMENT OF THE INTERIOR
BUREAU OF LAND MANAGEMENT

FORM APPROVED
OMB NO. 1004-0114
Expires September 30, 1999

MAINTENANCE FEE PAYMENT WAIVER CERTIFICATION

This small miner waiver is filed to hold the claims/sites listed below for the assessment year beginning at noon on the first September 1 following the official filing of this form with BLM.

The undersigned owner(s) of the mining claims/sites listed below hereby certify under penalty of 18 U.S.C. 1001 and 43 U.S.C. 1212 that:

099

I/We control, or will control, ten or fewer mining claims/sites located and maintained on Federal land in the United States of America on the August 31 that is one day before the beginning of the assessment year indicated in line one above.

I/We have/will performed/performance assessment work upon the claims listed below for the current assessment year as of the August 31 indicated in line three above. This work meets the requirements of the General Mining Law of 1872, as amended; the Act of August 10, 1993; and the regulations at 43 CFR 3833 and 3850. Such work will be described on our affidavit of labor. Listing a site on this form constitutes a filing of a Notice of Intention to Hold for that site. I enclose a \$5.00 per site service charge (recording fee) for each site listed.

☐ Please check this box if the following statement applies to you.

I/We relinquish my/our claims and/or sites not listed below.

The mining claims and sites for which the above waiver from payment of the maintenance fees is made are:

334874
334468
AMC 334171, 338806

CLAIM NAME	BLM RECORDATION SERIAL NUMBER
1. GUNSIGHT # 2	AMC 334171
2. GUNSIGHT # 3	AMC 334471
3. GUNSIGHT # 4	AMC 334874
4. GUNSIGHT # 5	AMC 334875
5. GUNSIGHT # 6	AMC 334472
6. BIG BEND # 2	AMC 338806
7. BIG BEND # 3	AMC 338807
8. BIG BEND # 7	AMC 338811
9. BIG BEND # 8	AMC 338812
10.	

All owner(s) of the above mining claims and sites are filing for this waiver.

I/We understand and acknowledge that pursuant to 43 U.S.C. 1212 and 18 U.S.C. 1001, the filing of a false, fictitious, or fraudulent document with the Bureau of Land Management may result in a fine of up to \$10,000, a prison term not to exceed five years, or both.

X WILLIAM E. KRAUSE JR.
(Owner's Name - Please Print)

X Wm. E. Krause Jr.
(Owner's Signature)

184 WOODS ROAD
(Street or P.O. Box)

SOMERVILLE N.J. 08876
(City) (State) (Zip Code)

(Owner's Name - Please Print)

(Owner's Signature)

(Street or P.O. Box)

(City) (State) (Zip Code)

(Owner's Name - Please Print)

(Owner's Signature)

(Street or P.O. Box)

(City) (State) (Zip Code)

(Owner's Name - Please Print)

(Owner's Signature)

(Street or P.O. Box)

(City) (State) (Zip Code)

(Continued on reverse)

PHOENIX, ARIZONA

1999 JUL 21 P 2:37

RECEIVED
BLM AZ STATE OFFICE

ENTERED INTO COMPUTER

AM 7/23/99

(Owner's Name - Please Print)	(Owner's Signature)		
(Street or P.O. Box)	(City)	(State)	(Zip Code)
(Owner's Name - Please Print)	(Owner's Signature)		
(Street or P.O. Box)	(City)	(State)	(Zip Code)
(Owner's Name - Please Print)	(Owner's Signature)		
(Street or P.O. Box)	(City)	(State)	(Zip Code)
(Owner's Name - Please Print)	(Owner's Signature)		
(Street or P.O. Box)	(City)	(State)	(Zip Code)

INSTRUCTIONS

1. This certification of waiver from payment of maintenance fees is made under the regulations at 43 CFR 3833 and 3850.
2. This waiver **must** be filed in advance of the assessment year for which a waiver is sought, but in no event be filed later than the August 31st preceding the assessment year for which the waiver is sought.
3. You **must** still record your affidavit of assessment work for claims listed and/or Notices of Intention to Hold for any sites listed with the BLM by each December 30th, and the local recording office under State law, as in the past.
4. A \$5.00 service charge (recording fee) is required for all sites listed, otherwise a separate notice of intent to hold **must** be filed by December 30.
5. This waiver **must** be filed in the BLM State Office where the mining claims are recorded.
6. If the claims and sites are located in more than one State, a separate waiver form **must** be filed in each State in which they are held. The total number of claims and sites listed on separate waiver forms cannot exceed ten.
7. All claim names and Bureau of Land Management (BLM) serial numbers **must** be listed for all mining claims and sites for which a waiver is sought.
8. All owners and their addresses **must** be listed.
9. This waiver form **must** be signed by all of the owners or their designated agent. If an agent is designated, a statement appointing the agent, signed by all of the owners, **must** be submitted with this certification, if a designation of agent is not currently on file with the BLM State office where your claims and sites are recorded.
10. Mining claims and sites held by a husband and wife, either jointly or individually, or their children under the age of discretion, shall be counted towards the 10 claim limit. Mining claims and sites held in co-ownership, or by an association of locators, by a partnership, or by a corporation shall be counted towards the 10 claim limit for claimants that have an interest in these entities.
11. Failure to pay the maintenance fee or meet the requirements for waiver from payment of the maintenance fee by any August 31st deadline for the following assessment year shall cause the mining claims and sites to be declared null and void.

NOTICE/BURDEN HOURS STATEMENT

The Privacy Act of 1974 and the regulation in 43 CFR 2.48(d) provide that you be furnished the following information in connection with the information required by this certification of exemption from rental fees form.

AUTHORITY: 30 U.S.C. 28-28k; 43 U.S.C. 1201, 1740, and 1744; 43 CFR 3833 and 3850.

PRINCIPLE PURPOSE: This information is to be used to verify that the owner(s) of a mining claim has complied with the Act of August 10, 1993 (107 Stat. 312), and is entitled to perform assessment work in lieu of paying the maintenance fee for the mining claims listed on this form.

ROUTINE USE: (1) Adjudication of the claimant(s) certification of waiver from paying the maintenance fee otherwise required by the Act of August 10, 1993 (107 Stat. 312). (2) Disclosure may be made to appropriate Federal agencies when location is made within the agency's geographic area of responsibility. (3) Information from the record and/or the record will be transferred to the appropriate Federal, State, or local agency, or a member of the public in response to a specific request for pertinent information. (4) Information may also be provided to the Department of Justice or in a proceeding before a court or adjudicative body; or to Federal, State, local or foreign agencies when needed for enforcement of civil or criminal codes or applicable regulations concerning title rights upon the public land.

EFFECT OF NOT PROVIDING INFORMATION: Disclosure of this information is required by the Act of August 10, 1993 (107 Stat. 312) and 43 CFR 3833 for those owner(s) wishing to take the small miners waiver allowed under 43 CFR 3833 and 3850. Failure to supply the information required in this form to support the owner(s) certification of waiver from payment of the otherwise required maintenance fees will result in the waiver being disallowed and the mining claims declared null and void by the Bureau of Land Management (BLM).

The Paperwork Reduction Act of 1980 (44 U.S.C. 3501, et seq.) requires us to tell you that:

This information is being collected to allow the BLM to determine if you qualify for a waiver from the payment of \$100 per mining claim maintenance fee established by the Act of August 10, 1993 (107 Stat. 312) and the implementing regulations at 43 CFR 3833 and 3850. A response to this request is required in accordance with the statute (107 Stat. 312) to retain your benefit.

Public reporting burden for this form is estimated to average 8 minutes per response, including time to review instructions, gathering and maintaining data, and completing and reviewing the form. Direct comments regarding this burden estimate, or any other aspect of this form, to the Department of the Interior, Bureau of Land Management, Information Collection Clearance Officer (DW-101) Denver Federal Center, Building 40, P.O. Box 25047, Denver, CO 80225-0047 and the Office of Management and Budget, Paperwork Reduction Project (1004-0114), Washington, D.C. 20503.

BLM would like you to know that you do not have to respond to this, or any other, Federal agency-sponsored information collection unless it displays a currently valid OMB control number.

FOR OFFICIAL USE ONLY

Return Document to:

For BLM Use Only

AZ-3850-1 (July 1992)

BILL KRAUSE
184 Woods Rd
SOMERVILLE, NJ
08876
Telephone # (908)-354-1044

9 claims
5000
45.00 total

AMC

338806

334468



AFFIDAVIT OF PERFORMANCE OF ANNUAL WORK.

Also fill in ITEMS 1 through 9 and the reverse side of this document.

334171

334874



NOTICE OF INTENTION TO HOLD

I intend to hold the claim(s)/site(s) listed on the reverse side of this document for the calendar year 19__.
Also fill in ITEMS 1 through 4 and ITEM 9.

NOTICES OF INTENTION TO HOLD ARE FOR MILLSITES AND TUNNEL SITES OR FOR MINING CLAIMS WHEN ASSESSMENT WORK HAS NOT BEEN DONE, REGARDLESS OF WHETHER THE ANNUAL ASSESSMENT HAS BEEN SUSPENDED, DEFERRED, OR NOT YET ACCRUED. THE FILING OF A NOTICE OF INTENTION TO HOLD SHALL NOT RELIEVE THE OWNER OF COMPLYING WITH FEDERAL AND STATE LAWS PERTAINING TO THE PERFORMANCE OF ANNUAL ASSESSMENT WORK. NOTICES OF INTENTION TO HOLD FOR MILL SITES OR TUNNEL SITES NEED NOT BE COUNTY RECORDED. FOR MINING CLAIMS THE FORM FILED WITH THE BLM MUST BE IDENTICAL TO THE ONE THAT WAS OR WILL BE FILED WITH THE COUNTY.

Evidence of Annual Assessment Work or a Notice of Intention to Hold must be filed each calendar year following the calendar year in which the claim/site was located.

ALL CLAIMS LISTED ON A SINGLE AFFIDAVIT MUST BE CONTIGUOUS.

1. State of Arizona, County of YAVAPAI ss:
2. I, (Name) WILLIAM E. KRAUSE JR.
3. Reside at (Address) 184 WOODS Rd.
City SOMERVILLE, County SOMERSET, State N.J., Zip 08876
being duly sworn, deposes and says that he/she is a citizen of the United States, more than eighteen years of age, that all of the facts set forth in this affidavit/notice, subject to the provisions and penalties of 18 USC 1001 pertaining to the filing of false, fictitious, or fraudulent statements with the United States, are true and correct according to the best of my knowledge, information and belief.

4. Owner's Name and Address (If not shown in items 1-3 above) CHECK HERE IF THIS IS A CHANGE OF ADDRESS ☐
SAME

5. That I am personally acquainted with the mining claims(s). The work and improvements were made by and at the expense of the owner(s) of said claim(s). Said contiguous group of claims, listed on the reverse side of this document, are situated in the
Mining District, YAVAPAI County, Arizona.

6. That between the dates starting at 12 o'clock noon on September 1, 1998 And ending at 12 o'clock noon on September 1, 1999 at least \$ 1000.00 Dollars worth of work and improvements were done and performed upon said claim(s) or upon one or more of a contiguous group of claims for the benefit of all, or wholly or partly outside of a contiguous group of claims for the benefit of all, not including the location work.

7. That the following persons were employed to perform the work and improvements described herein: BILL KRAUSE
RICH MELICK & Bob BROOKS

8. That the work and improvements performed were: SAMPLING & PROCESSING OF
PLACERS GRAVELS & REPAIR WASHED OUT ROADS.

9. Dated: JULY 16, 1999, Signature: Wm. E. Krause Jr.

SUBSCRIBED AND SWORN TO before me, a Notary Public, this 16TH day of JULY, 1999

by DONNA L. NICKLE
Notary Public Donna L. Nickle

MY COMMISSION EXPIRES SEPT 6, 1999

ENTERED INTO COMPUTER

7/29/99

VERIFIED

2000

If the claims/sites have consecutive BLM#s and are in the same Township, Range and Section(s), they may be listed as follows:

SAMPLE 1 - 10 A MC 19640 - 49 DKT/Pg 1025/1-10 4N 20W 36
RECORDING #9106173-82.

CLAIM/SITE NAME		SERIAL NUMBER	Dkt/Pg or Recording # Of ORIGINAL LOCATION NOTICE		TWN SHP	RNG	SEC(S)
1. GUN SIGHT # 2	AMC	334 171	2990	948	11N	1E	9
2. GUN SIGHT # 3	AMC	334 471	2990	983	11N	1E	9
3. GUN SIGHT # 4	AMC	334 874	3034	955	11N	1E	9
4. GUN SIGHT # 5	AMC	334 875	3034	956	11N	1E	9
5. GUN SIGHT # 6	AMC	334 472	2994	434	11N	1E	8
6. BIG BEND # 2	AMC	3388 06	3162	854	8N	2E	9
7. BIG BEND # 3	AMC	3388 07	3162	855	8N	2E	9
8. BIG BEND # 7	AMC	3388 11	3162	859	8N	2E	9
9. BIG BEND # 8	AMC	3388 12	3162	860	8N	2E	9
10.	AMC						
11.	AMC						
12.	AMC						
13.	AMC						
14.	AMC						
15.	AMC						
16.	AMC						
17.	AMC						
18.	AMC						
19.	AMC						
20.	AMC						
21.	AMC						
22.	AMC						
23.	AMC						
24.	AMC						
25.	AMC						
26.	AMC						
27.	AMC						
28.	AMC						
29.	AMC						
30.	AMC						

FILE WITH: BUREAU OF LAND MANAGEMENT, 222 NORTH CENTRAL AVENUE, PHOENIX, ARIZONA 85004-2203 and the respective county recorder, ON OR BEFORE DECEMBER 30th (NOT THE 31st). BLM requires a \$5.00 nonrefundable service charge for each mining claim, mill site or tunnel site.

This form is for the purpose of complying with the laws of the United States Department of the Interior, Bureau of Land Management and the State of Arizona pertaining to assessment work and/or notice of intention to hold. 30 USC 28, 43 CFR 3833.2, ARS 27-208. Subject to Paperwork Reduction Act and Privacy Act statements available at the BLM AZ State Office. This form is not copyrighted. It may be reproduced without restriction.

For BLM Use Only

PHOENIX, ARIZONA
1999 JUL 21 P 2:37
RECEIVED
BLM AZ STATE OFFICE

UNITED STATES
DEPARTMENT OF THE INTERIOR
BUREAU OF LAND MANAGEMENT

RECEIPT AND ACCOUNTING ADVICE

NO. 2480482

CD/AZ

07/21/99

Subject: AFFIDAVITS OF ASSESSMENT WORK
9 CLAIMS

2 6 12

45.00 ✓

Applicant:

WILLIAM E KRAUSE JR
184 WOODS RD
GOMERVILLE NJ 08876

CR 1835

Remitter:

Assignor:

LEASE MANAGEMENT DATA ☐ NEW ☐ UPDATE ☐ PAYMENT

ORIGINAL SERIAL NO.	ASG.	TYPE	ST.	CTY.	FUND SYMBOL	ACRES/UNITS	RATE
RMC 334171 ET AL							

AMOUNT	ANV. DATE	EXP. DATE	BILL CYC.	S/C	DISTRICT	NEXT BILL	MISC. DATA	U of M	ACTUAL UNITS

ASSIGNMENT SERIAL NO.	ASG.	TYPE	ST.	CTY.	FUND SYMBOL	ACRES/UNITS	RATE

AMOUNT	ANV. DATE	EXP. DATE	BILL CYC.	S/C	DISTRICT	NEXT BILL	MISC. DATA	U of M	ACTUAL UNITS

APPLY REMITTANCE

ACTION	FUND SYMBOL	CTY.	AMOUNT
FILING FEE			
RENTAL			
UNEARNED			
REFUND			
TOTAL			
AMOUNT DUE			

Remarks:

BY:

DATE:

- ☐ Lease in Escrow?
☐ KGS?
☐ Auto Escalates?
☐ Auto Renew?

Of Interest?
Operating Rights?
Operator
Bond Filed?

FOR MMS USE ONLY

BILLEE	NUMBER	FOREST REFUGE
OCS SECTION		
CODE		

Return Document to:

For BLM Use Only

AZ-3850-1 (July 1992)

$2 \times \$5.00 = \10.00
722

334468

344400

Telephone # ()

CHECK
ONE

☒ **AFFIDAVIT OF PERFORMANCE OF ANNUAL WORK**

Also fill in ITEMS 1 through 9 and the reverse side of this document.

☐ **NOTICE OF INTENTION TO HOLD**

I intend to hold the claim(s) /site(s) listed on the reverse side of this document for the calendar year 19___. Also fill in ITEMS 1 through 4 and ITEM 9.

NOTICES OF INTENTION TO HOLD ARE FOR MILL SITES AND TUNNEL SITES OR FOR MINING CLAIMS WHEN ASSESSMENT WORK HAS NOT BEEN DONE, REGARDLESS OF WHETHER THE ANNUAL ASSESSMENT HAS BEEN SUSPENDED, DEFERRED, OR NOT YET ACCRUED. THE FILING OF A NOTICE OF INTENTION TO HOLD SHALL NOT RELIEVE THE OWNER OF COMPLYING WITH FEDERAL AND STATE LAWS PERTAINING TO THE PERFORMANCE OF ANNUAL ASSESSMENT WORK. NOTICES OF INTENTION TO HOLD FOR MILL SITES OR TUNNEL SITES NEED NOT BE COUNTY RECORDED. FOR MINING CLAIMS THE FORM FILED WITH BLM MUST BE IDENTICAL TO THE ONE THAT WAS OR WILL BE FILED WITH THE COUNTY.

Evidence of Annual Assessment Work or a Notice of Intention to Hold must be filed each calendar year following the calendar year in which the Claim/site was located.

ALL CLAIMS LISTED ON A SINGLE AFFIDAVIT MUST BE CONTIGUOUS.

1. State of Arizona, County of YAVAPI SS:
2. I, (Name) Jerry R. Reinhart
3. Reside at (Address) 1811 N DEER CROSSING
City FLAGSTAFF, County Coconino, State AZ, Zip 86004

being duly sworn, deposes and says that he/she is a citizen of the United States, more than eighteen years of age, that all of the facts set forth in this affidavit/notice, subject to the provisions and penalties of 18 USC 1001 pertaining to the filing of false, fictitious, or fraudulent statements with the United States, are true and correct according to the best of my knowledge, information and belief.

4. Owner's Name and Address (If not shown in items 1-3 above) CHECK HERE IF THIS IS A CHANGE OF ADDRESS ☐

5. That I am personally acquainted with the mining claim(s). The work and improvements were made by and at the expense of the owner(s) of said claim(s). Said contiguous group of claims, listed on the reverse side of this document, are situated in the Mining District, YAVAPI County, Arizona

6. That between the dates starting at 12 o'clock noon on September 1, 1997 and ending at 12 o'clock noon on September 1, 1998 at least \$ 500 dollars worth of work and improvements were done and performed upon said claim(s) or upon one or more of a contiguous group of claims for the benefit of all, or wholly or partly outside of a contiguous group of claims for the benefit of all, not including the location work.

7. That the following persons were employed to perform the work and improvements described herein:
JERRY REINHART, CORRAINE REINHART, JERRY REINHART JR & DANIEL REINHART

8. That the work and improvements performed were: ROAD REPAIRS, STREAM SAMPLING

9. Dated 12/21/98, Signature Jerry R. Reinhart
SUBSCRIBED AND SWORN TO before me, a Notary Public, this 21 day of December, 1998.
by VICTORIA C. AMADOR
Notary Public [Signature]
MY COMMISSION EXPIRES OCT 14, 2002



This form is for the purpose of complying with the laws of the United States Department of the Interior, Bureau of Land Management and the State of Arizona pertaining to assessment work and/or a notice of intention to hold. 30 USC 28, 43 CFR 3833.2, ARS 27-208. Subject to Paperwork Reduction Act and Privacy Act statements available at the BLM AZ State Office. The form is not copyrighted. It may be reproduced without restriction.

1998 DEC 21 P 1:46

BLM AZ STATE OFFICE
RECORDED
DEC 22 1998

RECORDED IN COMPUTER
12/21/98

If the claims/sites have consecutive BLM #'s and are in the same Township, Range and Section(s) they may be listed as follows:

SAMPLE 1-10

A MC 19640-49

Dkt/Pg # 1025/1-10 (or)

4N

20W 36

RECORDING # 9106173-82

CLAIM/SITE NAME	SERIAL NUMBER	Dkt/Pg or Recording # of ORIGINAL LOCATION NOTICEI	TWN SHP	RNG	SEC(S)
1. <u>GOLD BUTTE #1</u>	<u>A MC 334468</u>	<u>6/7/95</u>	<u>11N</u>	<u>1E</u>	<u>24</u>
2. <u>GOLD BUTTE PL</u>	<u>A MC 344400</u>	<u>11/2/96</u>	<u>11N</u>	<u>1E</u>	<u>24</u>
3. _____	<u>A MC</u>	_____	_____	_____	_____
4. _____	<u>A MC</u>	_____	_____	_____	_____
5. _____	<u>A MC</u>	_____	_____	_____	_____
6. _____	<u>A MC</u>	_____	_____	_____	_____
7. _____	<u>A MC</u>	_____	_____	_____	_____
8. _____	<u>A MC</u>	_____	_____	_____	_____
9. _____	<u>A MC</u>	_____	_____	_____	_____
10. _____	<u>A MC</u>	_____	_____	_____	_____
11. _____	<u>A MC</u>	_____	_____	_____	_____
12. _____	<u>A MC</u>	_____	_____	_____	_____
13. _____	<u>A MC</u>	_____	_____	_____	_____
14. _____	<u>A MC</u>	_____	_____	_____	_____
15. _____	<u>A MC</u>	_____	_____	_____	_____
16. _____	<u>A MC</u>	_____	_____	_____	_____
17. _____	<u>A MC</u>	_____	_____	_____	_____
18. _____	<u>A MC</u>	_____	_____	_____	_____
19. _____	<u>A MC</u>	_____	_____	_____	_____
20. _____	<u>A MC</u>	_____	_____	_____	_____
21. _____	<u>A MC</u>	_____	_____	_____	_____
22. _____	<u>A MC</u>	_____	_____	_____	_____
23. _____	<u>A MC</u>	_____	_____	_____	_____
24. _____	<u>A MC</u>	_____	_____	_____	_____
25. _____	<u>A MC</u>	_____	_____	_____	_____
26. _____	<u>A MC</u>	_____	_____	_____	_____
27. _____	<u>A MC</u>	_____	_____	_____	_____
28. _____	<u>A MC</u>	_____	_____	_____	_____
29. _____	<u>A MC</u>	_____	_____	_____	_____
30. _____	<u>A MC</u>	_____	_____	_____	_____

FILE WITH: BUREAU OF LAND MANAGEMENT, 222 NORTH CENTRAL AVENUE,
PHOENIX, AZ 85004-2203 and the respective county recorder, ON OR BEFORE
DECEMBER 30th (NOT THE 31st), BLM REQUIRES A \$5.00 NONREFUNDABLE
SERVICE CHARGE FOR EACH MINING CLAIM, MILL SITE OR TUNNEL SITE,
ANNUAL FILLINGS THAT ARE NOT ACCOMPANIED BY PROPER SERVICE
CHARGES WILL BE RETURNED WITHOUT FURTHER ACTION BY BLM.

UNITED STATES
DEPARTMENT OF THE INTERIOR
BUREAU OF LAND MANAGEMENT

RECEIPT AND ACCOUNTING ADVICE

NO. 2443853

Subject:

Applicant:

Remitter:

Assignor:

LEASE MANAGEMENT DATA										
<input type="checkbox"/> NEW <input type="checkbox"/> UPDATE <input type="checkbox"/> PAYMENT										
ORIGINAL SERIAL NO.	ASG.	TYPE	ST.	CTY.	FUND SYMBOL				ACRES/UNITS	RATE
AMOUNT	ANV. DATE	EXP. DATE	BILL CYC.	S/C	DISTRICT	NEXT BILL	MISC. DATA	U of M	ACTUAL UNITS	
ASSIGNMENT SERIAL NO.	ASG.	TYPE	ST.	CTY.	FUND SYMBOL				ACRES/UNITS	RATE
AMOUNT	ANV. DATE	EXP. DATE	BILL CYC.	S/C	DISTRICT	NEXT BILL	MISC. DATA	U of M	ACTUAL UNITS	

APPLY REMITTANCE				Remarks: BY: _____ DATE: _____
ACTION	FUND SYMBOL	CTY.	AMOUNT	
FILING FEE				
RENTAL				
UNEARNED				
REFUND				
TOTAL				
AMOUNT DUE				

<input type="checkbox"/> Lease in Escrow? <input type="checkbox"/> KGS? <input type="checkbox"/> Auto Escalates? <input type="checkbox"/> Auto Renew?	Of Interest? Operating Rights? Operator Bond Filed?
--	--

FOR MMS USE ONLY		
BILLEE		FOREST REFUGE
NUMBER		
OCS SECTION		
CODE		

MAINTENANCE FEE PAYMENT WAIVER CERTIFICATION

This small miner waiver is filed to hold the claims/sites listed below for the assessment year beginning at noon on the first September 1 following the official filing of this form with BLM.

The undersigned owner(s) of the mining claims/sites listed below hereby certify under penalty of 18 U.S.C. 1001 and 43 U.S.C. 1212 that:

I/We control, or will control, ten or fewer mining claims/sites located and maintained on Federal land in the United States of America on the August 31 that is one day before the beginning of the assessment year indicated in line one above.

I/We have/will performed/performance assessment work upon the claims listed below for the current assessment year as of the August 31 indicated in line three above. This work meets the requirements of the General Mining Law of 1872, *as amended*; the Act of August 10, 1993; and the regulations at 43 CFR 3833 and 3850. Such work will be described on our affidavit of labor. Listing a site on this form constitutes a filing of a Notice of Intention to Hold for that site. I enclose a \$5.00 per site service charge (recording fee) for each site listed.

☐ Please check this box if the following statement applies to you.

I/We relinquish my/our claims and/or sites not listed below.

The mining claims and sites for which the above waiver from payment of the maintenance fees is made are:

CLAIM NAME	BLM RECORDATION SERIAL NUMBER
1. Gold Butte #2	334469
2. Gold Butte #3	334470
3.	
4.	
5.	
6.	
7.	
8.	
9.	
10.	

All owner(s) of the above mining claims and sites are filing for this waiver.

I/We understand and acknowledge that pursuant to 43 U.S.C. 1212 and 18 U.S.C. 1001, the filing of a false, fictitious, or fraudulent document with the Bureau of Land Management may result in a fine of up to \$10,000, a prison term not to exceed five years, or both.

David W. Barrick
(Owner's Name - Please Print)

4336 E. Beck Ln
(Street or P.O. Box)

David W. Barrick
(Owner's Signature)

Phoenix
(City)

AZ
(State)

85032
(Zip Code)

(Owner's Name - Please Print)

(Owner's Signature)

(Street or P.O. Box)

(City)

(State)

(Zip Code)

(Owner's Name - Please Print)

(Owner's Signature)

(Street or P.O. Box)

(City)

(State)

(Zip Code)

(Owner's Name - Please Print)

(Owner's Signature)

(Street or P.O. Box)

(City)

(State)

(Zip Code)

ENTERED IN COMPUTER

VERIFIED

DM 9/1/98

9/18/98

(Owner's Name - Please Print)

(Owner's Signature)

(Street or P.O. Box)

(City)

(State)

(Zip Code)

(Owner's Name - Please Print)

(Owner's Signature)

(Street or P.O. Box)

(City)

(State)

(Zip Code)

(Owner's Name - Please Print)

(Owner's Signature)

(Street or P.O. Box)

(City)

(State)

(Zip Code)

(Owner's Name - Please Print)

(Owner's Signature)

(Street or P.O. Box)

(City)

(State)

(Zip Code)

INSTRUCTIONS

1. This certification of waiver from payment of maintenance fees is made under the regulations at 43 CFR 3833 and 3850.
2. This waiver **must** be filed in advance of the assessment year for which a waiver is sought, but in no event be filed later than the August 31st preceding the assessment year for which the waiver is sought.
3. You **must** still record your affidavit of assessment work for claims listed and/or Notices of Intention to Hold for any sites listed with the BLM by each December 30th, and the local recording office under State law, as in the past.
4. A \$5.00 service charge (recording fee) is required for all sites listed, otherwise a separate notice of intent to hold **must** be filed by December 30.
5. This waiver **must** be filed in the BLM State Office where the mining claims are recorded.
6. If the claims and sites are located in more than one State, a separate waiver form **must** be filed in each State in which they are held. The total number of claims and sites listed on separate waiver forms cannot exceed ten.
7. All claim names and Bureau of Land Management (BLM) serial numbers **must** be listed for all mining claims and sites for which a waiver is sought.
8. All owners and their addresses **must** be listed.
9. This waiver form **must** be signed by all of the owners or their designated agent. If an agent is designated, a statement appointing the agent, signed by all of the owners, **must** be submitted with this certification, if a designation of agent is not currently on file with the BLM State office where your claims and sites are recorded.
10. Mining claims and sites held by a husband and wife, either jointly or individually, or their children under the age of discretion, shall be counted towards the 10 claim limit. Mining claims and sites held in co-ownership, or by an association of locators, by a partnership, or by a corporation shall be counted towards the 10 claim limit for claimants that have an interest in these entities.
11. Failure to pay the maintenance fee or meet the requirements for waiver from payment of the maintenance fee by any August 31st deadline for the following assessment year shall cause the mining claims and sites to be declared null and void.

NOTICE/BURDEN HOURS STATEMENT

The Privacy Act of 1974 and the regulation in 43 CFR 2.48(d) provide that you be furnished the following information in connection with the information required by this certification of exemption from rental fees form.

AUTHORITY: 30 U.S.C. 28-28k; 43 U.S.C. 1201, 1740, and 1744; 43 CFR 3833 and 3850.

PRINCIPLE PURPOSE: This information is to be used to verify that the owner(s) of a mining claim has complied with the Act of August 10, 1993 (107 Stat. 312), and is entitled to perform assessment work in lieu of paying the maintenance fee for the mining claims listed on this form.

ROUTINE USE: (1) Adjudication of the claimant(s) certification of waiver from paying the maintenance fee otherwise required by the Act of August 10, 1993 (107 Stat. 312). (2) Disclosure may be made to appropriate Federal agencies when location is made within the agency's geographic area of responsibility. (3) Information from the record and/or the record will be transferred to the appropriate Federal, State, or local agency, or a member of the public in response to a specific request for pertinent information. (4) Information may also be provided to the Department of Justice or in a proceeding before a court or adjudicative body; or to Federal, State, local or foreign agencies when needed for enforcement of civil or criminal codes or applicable regulations concerning title rights upon the public land.

EFFECT OF NOT PROVIDING INFORMATION: Disclosure of this information is required by the Act of August 10, 1993 (107 Stat. 312) and 43 CFR 3833 for those owners wishing to take the small miners waiver allowed under 43 CFR 3833 and 3850. Failure to supply the information required in this form to support the owner(s) certification of waiver from payment of the otherwise required maintenance fees will result in the waiver being disallowed and the mining claims declared null and void by the Bureau of Land Management (BLM).

The Paperwork Reduction Act of 1980 (44 U.S.C. 3501, et seq.) requires us to tell you that:

This information is being collected to allow the BLM to determine if you qualify for a waiver from the payment of \$100 per mining claim maintenance fee established by the Act of August 10, 1993 (107 Stat. 312) and the implementing regulations at 43 CFR 3833 and 3850. A response to this request is required in accordance with the statute (107 Stat. 312) to retain your benefit.

Public reporting burden for this form is estimated to average 8 minutes per response, including time to review instructions, gathering and maintaining data, and completing and reviewing the form. Direct comments regarding this burden estimate, or any other aspect of this form, to the Department of the Interior, Bureau of Land Management, Information Collection Clearance Officer (DW-101) Denver Federal Center, Building 40, P.O. Box 25047, Denver, CO 80225-0047 and the Office of Management and Budget, Paperwork Reduction Project (1004-0114), Washington, D.C. 20503.

BLM would like you to know that you do not have to respond to this, or any other, Federal agency-sponsored information collection unless it displays a currently valid OMB control number.

FOR OFFICIAL USE ONLY

RECEIVED
B.L.M. AZ STATE OFFICE
1998 AUG 26 4 52 PM

334468

Return Document to:

For BLM Use Only

AZ-3850-1 (July 1992)

BARRICK PROPERTIES
4336 E. Beck Ln
Phoenix, AZ 85032
Telephone # (602) 788-1931

**AFFIDAVIT OF PERFORMANCE OF ANNUAL WORK.**

Also fill in ITEMS 1 through 9 and the reverse side of this document.

**NOTICE OF INTENTION TO HOLD**

I intend to hold the claims(s)/site(s) listed on the reverse side of this document for the calendar year 19__.
 Also fill in ITEMS 1 through 4 and ITEM 9.

NOTICES OF INTENTION TO HOLD ARE FOR MILLSITES AND TUNNEL SITES OR FOR MINING CLAIMS WHEN ASSESSMENT WORK HAS NOT BEEN DONE, REGARDLESS OF WHETHER THE ANNUAL ASSESSMENT HAS BEEN SUSPENDED, DEFERRED, OR NOT YET ACCRUED. THE FILING OF A NOTICE OF INTENTION TO HOLD SHALL NOT RELIEVE THE OWNER OF COMPLYING WITH FEDERAL AND STATE LAWS PERTAINING TO THE PERFORMANCE OF ANNUAL ASSESSMENT WORK. NOTICES OF INTENTION TO HOLD FOR MILL SITES OR TUNNEL SITES NEED NOT BE COUNTY RECORDED. FOR MINING CLAIMS THE FORM FILED WITH THE BLM MUST BE IDENTICAL TO THE ONE THAT WAS OR WILL BE FILED WITH THE COUNTY.

Evidence of Annual Assessment Work or a Notice of Intention to Hold must be filed each calendar year following the calendar year in which the claim/site was located.

ALL CLAIMS LISTED ON A SINGLE AFFIDAVIT MUST BE CONTIGUOUS.

1. State of Arizona, County of YAVAPAI ss:
 2. I, (Name) DAVID W. BARRICK
 3. Reside at (Address) 4336 E. Beck Ln
City Phoenix, County Maricopa, State AZ, Zip 85032

being duly sworn, deposes and says that he/she is a citizen of the United States, more than eighteen years of age, that all of the facts set forth in this affidavit/notice, subject to the provisions and penalties of 18 USC 1001 pertaining to the filing of false, fictitious, or fraudulent statements with the United States, are true and correct according to the best of my knowledge, information and belief.

4. Owner's Name and Address (If not shown in items 1-3 above) CHECK HERE IF THIS IS A CHANGE OF ADDRESS ☐

BARRICK PROPERTIES LLC
4336 E. Beck Ln
Phoenix AZ 85032

5. That I am personally acquainted with the mining claims(s). The work and improvements were made by and at the expense of the owner(s) of said claim(s). Said contiguous group of claims, listed on the reverse side of this document, are situated in the _____ Mining District, YAVAPAI County, Arizona.

6. That between the dates starting at 12 o'clock noon on September 1, 1997 And ending at 12 o'clock noon on September 1, 1998 at least \$ 350.00 Dollars worth of work and improvements were done and performed upon said claim(s) or upon one or more of a contiguous group of claims for the benefit of all, or wholly or partly outside of a contiguous group of claims for the benefit of all, not including the location work.

7. That the following persons were employed to perform the work and improvements described herein: DAVE BARRICK
LARRY BARNETT

8. That the work and improvements performed were: Road improvement, Stream Sediment
samples


9. Dated: 8/25/98, Signature: [Signature]
 SUBSCRIBED AND SWORN TO before me, a Notary Public, this 25th day of August, 1998
 by Linda J. Plunkett
 Notary Public Linda J. Plunkett
 MY COMMISSION EXPIRES Aug. 15, 2001

VERIFIED

X 9/8/98

ENTERED IN COMPUTER

X 9/1/98



If the claims/sites have consecutive BLM#s and are in the same Township, Range and Section(s), they may be listed as follows:

SAMPLE 1 - 10	A MC 19640 - 49	DKT/Pg 1025/1-10 RECORDING #9106173-82.	4N	20W	36
CLAIM/SITE NAME	SERIAL NUMBER	Dkt/Pg or Recording # Of ORIGINAL LOCATION NOTICE	TWN SHP	RNG	SEC(S)
1. Gold Butte # 2	AMC 334469		11	1E	24
2. Gold Butte # 3	AMC 334470		11	1E	24
3.	AMC				
4.	AMC				
5.	AMC				
6.	AMC				
7.	AMC				
8.	AMC				
9.	AMC				
10.	AMC				
11.	AMC				
12.	AMC				
13.	AMC				
14.	AMC				
15.	AMC				
16.	AMC				
17.	AMC				
18.	AMC				
19.	AMC				
20.	AMC				
21.	AMC				
22.	AMC				
23.	AMC				
24.	AMC				
25.	AMC				
26.	AMC				
27.	AMC				
28.	AMC				
29.	AMC				
30.	AMC				

FILE WITH: BUREAU OF LAND MANAGEMENT, 222 NORTH CENTRAL AVENUE, PHOENIX, ARIZONA 85004-2203 and the respective county recorder, ON OR BEFORE DECEMBER 30th (NOT THE 31st). BLM requires a \$5.00 nonrefundable service charge for each mining claim, mill site or tunnel site.

This form is for the purpose of complying with the laws of the United States Department of the Interior, Bureau of Land Management and the State of Arizona pertaining to assessment work and/or notice of intention to hold. 30 USC 28, 43 CFR 3833.2, ARS 27-208. Subject to Paperwork Reduction Act and Privacy Act statements available at the BLM AZ State Office. This form is not copyrighted. It may be reproduced without restriction.

For BLM Use Only

PHOENIX, ARIZONA

1998 AUG 26 A 9:53

RECEIVED
BLM, AZ STATE OFFICE

UNITED STATES
DEPARTMENT OF THE INTERIOR
BUREAU OF LAND MANAGEMENT

RECEIPT AND ACCOUNTING ADVICE

NO. 2389645-406

SM/AZ 08/26/98

Subject: AFFIDAVITS OF ASSESSMENT WORK (2) 1 2 12 10.00

Applicant:
BARRICK PROPERTIES, L.L.C.
4336 E. BECK LN.
PHOENIX, AZ 85032

Remitter: SAME - CASH
602-788-1931

Assignor:

LEASE MANAGEMENT DATA										<input type="checkbox"/> NEW	<input type="checkbox"/> UPDATE	<input type="checkbox"/> PAYMENT
ORIGINAL SERIAL NO.		ASG.	TYPE	ST.	CTY.	FUND SYMBOL			ACRES/UNITS	RATE		
AMC 334469-334470												
AMOUNT	ANV. DATE	EXP. DATE	BILL CYC.	S/C	DISTRICT	NEXT BILL	MISC. DATA	U of M	ACTUAL UNITS			
ASSIGNMENT SERIAL NO.		ASG.	TYPE	ST.	CTY.	FUND SYMBOL			ACRES/UNITS	RATE		
AMOUNT	ANV. DATE	EXP. DATE	BILL CYC.	S/C	DISTRICT	NEXT BILL	MISC. DATA	U of M	ACTUAL UNITS			
APPLY REMITTANCE												
ACTION	FUND SYMBOL		CTY.	AMOUNT		Remarks:						
FILING FEE												
RENTAL												
UNEARNED												
REFUND												
TOTAL												
AMOUNT DUE						BY: DATE:						
<input type="checkbox"/> Lease in Escrow? <input type="checkbox"/> KGS? <input type="checkbox"/> Auto Escalates? <input type="checkbox"/> Auto Renew?						FOR MMS USE ONLY						
Of Interest? Operating Rights? Operator Bond Filed?						BILLEE NUMBER		FOREST REFUGE				
						OCS SECTION CODE						

334171
334468
334874
338806

Return Document to:

For BLM Use Only

AZ-3850-1 (July 1992)

	9 claims
	5.00
	45.00 total
	KC

Telephone # ()



AFFIDAVIT OF PERFORMANCE OF ANNUAL WORK.

Also fill in ITEMS 1 through 9 and the reverse side of this document.



NOTICE OF INTENTION TO HOLD

I intend to hold the claims(s)/site(s) listed on the reverse side of this document for the calendar year 19__.
Also fill in ITEMS 1 through 4 and ITEM 9.

NOTICES OF INTENTION TO HOLD ARE FOR MILLSITES AND TUNNEL SITES OR FOR MINING CLAIMS WHEN ASSESSMENT WORK HAS NOT BEEN DONE, REGARDLESS OF WHETHER THE ANNUAL ASSESSMENT HAS BEEN SUSPENDED, DEFERRED, OR NOT YET ACCRUED. THE FILING OF A NOTICE OF INTENTION TO HOLD SHALL NOT RELIEVE THE OWNER OF COMPLYING WITH FEDERAL AND STATE LAWS PERTAINING TO THE PERFORMANCE OF ANNUAL ASSESSMENT WORK. NOTICES OF INTENTION TO HOLD FOR MILL SITES OR TUNNEL SITES NEED NOT BE COUNTY RECORDED. FOR MINING CLAIMS THE FORM FILED WITH THE BLM MUST BE IDENTICAL TO THE ONE THAT WAS OR WILL BE FILED WITH THE COUNTY.

Evidence of Annual Assessment Work or a Notice of Intention to Hold must be filed each calendar year following the calendar year in which the claim/site was located.

ALL CLAIMS LISTED ON A SINGLE AFFIDAVIT MUST BE CONTIGUOUS.

1. State of Arizona, County of YAVAPAI ss:
2. I, (Name) WILLIAM E. KRAUSE JR.
3. Reside at (Address) 184 WOODS Rd.
City SOMERVILLE, County SOMERSET, State N.J., Zip 08876

being duly sworn, deposes and says that he/she is a citizen of the United States, more than eighteen years of age, that all of the facts set forth in this affidavit/notice, subject to the provisions and penalties of 18 USC 1001 pertaining to the filing of false, fictitious, or fraudulent statements with the United States, are true and correct according to the best of my knowledge, information and belief.

4. Owner's Name and Address (If not shown in items 1-3 above) CHECK HERE IF THIS IS A CHANGE OF ADDRESS ☐
SAIME

5. That I am personally acquainted with the mining claims(s). The work and improvements were made by and at the expense of the owner(s) of said claim(s). Said contiguous group of claims, listed on the reverse side of this document, are situated in the _____ Mining District, YAVAPAI County, Arizona.

6. That between the dates starting at 12 o'clock noon on September 1, 1997 And ending at 12 o'clock noon on September 1, 1998 at least \$ 1000.00 Dollars worth of work and improvements were done and performed upon said claim(s) or upon one or more of a contiguous group of claims for the benefit of all, or wholly or partly outside of a contiguous group of claims for the benefit of all, not including the location work.

7. That the following persons were employed to perform the work and improvements described herein: BILL KRAUSE
RICH MELICK, BOB BROCKS

8. That the work and improvements performed were: SAMPLING + PROCESSING OF
PLACERS GRAVELS + REPAIR WASHED OPT ROAD.

9. Dated: AUGUST 3, 1998, Signature: Wm. E. Krause Jr.
SUBSCRIBED AND SWORN TO before me, a Notary Public, this 3RD day of August, 19 98
by Donna L. Nickle
Notary Public DONNA L. NICKLE
MY COMMISSION EXPIRES _____

NOTARY PUBLIC OF NEW JERSEY
MY COMMISSION EXPIRES SEPT. 6, 1999

ENTERED IN COMPUTER

VERIFIED 8/4/98
AUG 4 1998

If the claims/sites have consecutive BLM#s and are in the same Township, Range and Section(s), they may be listed as follows:

SAMPLE 1 - 10A MC 19640 - 49DKT/Pg 1025/1-104N20W36RECORDING #9106173-82.

CLAIM/SITE NAME	SERIAL NUMBER	Dkt/Pg or Recording # Of ORIGINAL LOCATION		TWN SHP	RNG	SEC(S)
		NOTICE				
1. <u>Gunsight #2</u>	AMC 334171	2990	948	11N	1E	9
2. <u>Gunsight #3</u>	AMC 334471	2990	983	11N	1E	9
3. <u>Gunsight #4</u>	AMC 334874	3034	955	11N	1E	9
4. <u>Gunsight #5</u>	AMC 334875	3034	956	11N	1E	9
5. <u>Gunsight #6</u>	AMC 334472	2994	434	11N	1E	8
6. <u>Big Bend #2</u>	AMC 338806	3162	854	8N	2E	9
7. <u>Big Bend #3</u>	AMC 338807	3162	855	8N	2E	9
8. <u>Big Bend #7</u>	AMC 338811	3162	859	8N	2E	9
9. <u>Big Bend #8</u>	AMC 338812	3162	860	8N	2E	9
10.	AMC					
11.	AMC					
12.	AMC					
13.	AMC					
14.	AMC					
15.	AMC					
16.	AMC					
17.	AMC					
18.	AMC					
19.	AMC					
20.	AMC					
21.	AMC					
22.	AMC					
23.	AMC					
24.	AMC					
25.	AMC					
26.	AMC					
27.	AMC					
28.	AMC					
29.	AMC					
30.	AMC					

FILE WITH: BUREAU OF LAND MANAGEMENT, 222 NORTH CENTRAL AVENUE, PHOENIX, ARIZONA 85004-2203 and the respective county recorder, ON OR BEFORE DECEMBER 30th (NOT THE 31st). BLM requires a \$5.00 nonrefundable service charge for each mining claim, mill site or tunnel site.

This form is for the purpose of complying with the laws of the United States Department of the Interior, Bureau of Land Management and the State of Arizona pertaining to assessment work and/or notice of intention to hold. 30 USC 28, 43 CFR 3833.2, ARS 27-208. Subject to Paperwork Reduction Act and Privacy Act statements available at the BLM AZ State Office. This form is not copyrighted. It may be reproduced without restriction.

For BLM Use Only

PHOENIX, ARIZONA

1998 JUL 31 A 9:34

RECEIVED
BLM AZ STATE OFFICE

UNITED STATES
DEPARTMENT OF THE INTERIOR
BUREAU OF LAND MANAGEMENT

RECEIPT AND ACCOUNTING ADVICE

NO. 2389138

04

Subject: AFFIDAVITS OF ASSESSMENT WORK (9) 2 2 12 45.00
Applicant: WILLIAM E KHAUSE JR
184 WOODS RDE RD
SOMERVILLE NJ 08876

Remitter: SAME
CK 1684

Assignor:

LEASE MANAGEMENT DATA											<input type="checkbox"/> NEW	<input type="checkbox"/> UPDATE	<input type="checkbox"/> PAYMENT
ORIGINAL SERIAL NO.		ASG.	TYPE		ST.	CTY.	FUND SYMBOL			ACRES/UNITS	RATE		
0000000000													
AMOUNT	ANV. DATE	EXP. DATE		BILL CYC.	S/C	DISTRICT	NEXT BILL	MISC. DATA	U of M	ACTUAL UNITS			
ASSIGNMENT SERIAL NO.		ASG.	TYPE		ST.	CTY.	FUND SYMBOL			ACRES/UNITS	RATE		
AMOUNT	ANV. DATE	EXP. DATE		BILL CYC.	S/C	DISTRICT	NEXT BILL	MISC. DATA	U of M	ACTUAL UNITS			
APPLY REMITTANCE													
ACTION	FUND SYMBOL					CTY.	AMOUNT						
FILING FEE													
RENTAL													
UNEARNED													
REFUND													
TOTAL													
AMOUNT DUE													
<input type="checkbox"/> Lease in Escrow? <input type="checkbox"/> KGS? <input type="checkbox"/> Auto Escalates? <input type="checkbox"/> Auto Renew?							Of Interest? Operating Rights? Operator Bond Filed?						
							Remarks:						
							BY:						
							DATE:						
FOR MMS USE ONLY													
BILLEE							FOREST REFUGE						
NUMBER													
OCS SECTION													
CODE													

MAINTENANCE FEE PAYMENT WAIVER CERTIFICATION

This small miner waiver is filed to hold the claims/sites listed below for the assessment year beginning at noon on the first September 1 following the official filing of this form with BLM.

The undersigned owner(s) of the mining claims/sites listed below hereby certify under penalty of 18 U.S.C. 1001 and 43 U.S.C. 1212 that:

I/We control, or will control, ten or fewer mining claims/sites located and maintained on Federal land in the United States of America on the August 31 that is one day before the beginning of the assessment year indicated in line one above.

I/We have/will performed/performance assessment work upon the claims listed below for the current assessment year as of the August 31 indicated in line three above. This work meets the requirements of the General Mining Law of 1872, as amended; the Act of August 10, 1993; and the regulations at 43 CFR 3833 and 3850. Such work will be described on our affidavit of labor. Listing a site on this form constitutes a filing of a Notice of Intention to Hold for that site. I enclose a \$5.00 per site service charge (recording fee) for each site listed.

☐ Please check this box if the following statement applies to you.

I/We relinquish my/our claims and/or sites not listed below.

The mining claims and sites for which the above waiver from payment of the maintenance fees is made are:

CLAIM NAME	BLM RECORDATION SERIAL NUMBER
1. GUNSIGHT # 2	Amc 334171
2. GUNSIGHT # 3	Amc 334471
3. GUNSIGHT # 4	Amc 334874
4. GUNSIGHT # 5	Amc 334875
5. GUNSIGHT # 6	Amc 334472
6. BIG-BEND # 2	Amc 338806
7. BIG-BEND # 3	Amc 338807
8. BIG-BEND # 7	Amc 338811
9. BIG-BEND # 8	Amc 338812
10.	

All owner(s) of the above mining claims and sites are filing for this waiver.

I/We understand and acknowledge that pursuant to 43 U.S.C. 1212 and 18 U.S.C. 1001, the filing of a false, fictitious, or fraudulent document with the Bureau of Land Management may result in a fine of up to \$10,000, a prison term not to exceed five years, or both.

WILLIAM E. KRAUSE, JR.
(Owner's Name - Please Print)

Wm E. Krause
(Owner's Signature)

184 WOODS ROAD
(Street or P.O. Box)

SOMERVILLE NJ 08876
(City) (State) (Zip Code)

(Owner's Name - Please Print)

(Owner's Signature)

(Street or P.O. Box)

(City) (State) (Zip Code)

(Owner's Name - Please Print)

(Owner's Signature)

(Street or P.O. Box)

(City) (State) (Zip Code)

(Owner's Name - Please Print)

(Owner's Signature)

(Street or P.O. Box)

(City) (State) (Zip Code)

ENTERED IN COMPUTER

VERIFIED

1998 JUL 31 A 9 34

RECEIVED
B.L.M. AZ STATE OFFICE

8/14/98

8/14/98

(Owner's Name - Please Print)	(Owner's Signature)		
(Street or P.O. Box)	(City)	(State)	(Zip Code)
(Owner's Name - Please Print)	(Owner's Signature)		
(Street or P.O. Box)	(City)	(State)	(Zip Code)
(Owner's Name - Please Print)	(Owner's Signature)		
(Street or P.O. Box)	(City)	(State)	(Zip Code)
(Owner's Name - Please Print)	(Owner's Signature)		
(Street or P.O. Box)	(City)	(State)	(Zip Code)

INSTRUCTIONS

1. This certification of waiver from payment of maintenance fees is made under the regulations at 43 CFR 3833 and 3850.
2. This waiver **must** be filed in advance of the assessment year for which a waiver is sought, but in no event be filed later than the August 31st preceding the assessment year for which the waiver is sought.
3. You **must** still record your affidavit of assessment work for claims listed and/or Notices of Intention to Hold for any sites listed with the BLM by each December 30th, and the local recording office under State law, as in the past.
4. A \$5.00 service charge (recording fee) is required for all sites listed, otherwise a separate notice of intent to hold **must** be filed by December 30.
5. This waiver **must** be filed in the BLM State Office where the mining claims are recorded.
6. If the claims and sites are located in more than one State, a separate waiver form **must** be filed in each State in which they are held. The total number of claims and sites listed on separate waiver forms cannot exceed ten.
7. All claim names and Bureau of Land Management (BLM) serial numbers **must** be listed for all mining claims and sites for which a waiver is sought.
8. All owners and their addresses **must** be listed.
9. This waiver form **must** be signed by all of the owners or their designated agent. If an agent is designated, a statement appointing the agent, signed by all of the owners, **must** be submitted with this certification, if a designation of agent is not currently on file with the BLM State office where your claims and sites are recorded.
10. Mining claims and sites held by a husband and wife, either jointly or individually, or their children under the age of discretion, shall be counted towards the 10 claim limit. Mining claims and sites held in co-ownership, or by an association of locators, by a partnership, or by a corporation shall be counted towards the 10 claim limit for claimants that have an interest in these entities.
11. Failure to pay the maintenance fee or meet the requirements for waiver from payment of the maintenance fee by any August 31st deadline for the following assessment year shall cause the mining claims and sites to be declared null and void.

NOTICE/BURDEN HOURS STATEMENT

The Privacy Act of 1974 and the regulation in 43 CFR 2.48(d) provide that you be furnished the following information in connection with the information required by this certification of exemption from rental fees form.

AUTHORITY: 30 U.S.C. 28-28k; 43 U.S.C. 1201, 1740, and 1744; 43 CFR 3833 and 3850.

PRINCIPLE PURPOSE: This information is to be used to verify that the owner(s) of a mining claim has complied with the Act of August 10, 1993 (107 Stat. 312), and is entitled to perform assessment work in lieu of paying the maintenance fee for the mining claims listed on this form.

ROUTINE USE: (1) Adjudication of the claimant(s) certification of waiver from paying the maintenance fee otherwise required by the Act of August 10, 1993 (107 Stat. 312). (2) Disclosure may be made to appropriate Federal agencies when location is made within the agency's geographic area of responsibility. (3) Information from the record and/or the record will be transferred to the appropriate Federal, State, or local agency, or a member of the public in response to a specific request for pertinent information. (4) Information may also be provided to the Department of Justice or in a proceeding before a court or adjudicative body; or to Federal, State, local or foreign agencies when needed for enforcement of civil or criminal codes or applicable regulations concerning title rights upon the public land.

EFFECT OF NOT PROVIDING INFORMATION: Disclosure of this information is required by the Act of August 10, 1993 (107 Stat. 312) and 43 CFR 3833 for those owner(s) wishing to take the small mine's waiver allowed under 43 CFR 3833 and 3850. Failure to supply the information required in this form to support the owner(s) certification of waiver from payment of the otherwise required maintenance fees will result in the waiver being disallowed and the mining claims declared null and void by the Bureau of Land Management (BLM).

The Paperwork Reduction Act of 1980 (44 U.S.C. 3501, et seq.) requires us to tell you that:

This information is being collected to allow the BLM to determine if you qualify for a waiver from the payment of \$100 per mining claim maintenance fee established by the Act of August 10, 1993 (107 Stat. 312) and the implementing regulations at 43 CFR 3833 and 3850. A response to this request is required in accordance with the statute (107 Stat. 312) to retain your benefit.

Public reporting burden for this form is estimated to average 8 minutes per response, including time to review instructions, gathering and maintaining data, and completing and reviewing the form. Direct comments regarding this burden estimate, or any other aspect of this form, to the Department of the Interior, Bureau of Land Management, Information Collection Clearance Officer (DW-101) Denver Federal Center, Building 40, P.O. Box 25047, Denver, CO 80225-0047 and the Office of Management and Budget, Paperwork Reduction Project (1004-0114), Washington, D.C. 20503.

BLM would like you to know that you do not have to respond to this, or any other, Federal agency-sponsored information collection unless it displays a currently valid OMB control number.

FOR OFFICIAL USE ONLY

MAINTENANCE FEE PAYMENT WAIVER CERTIFICATION

419

FORM APPROVED
OMB NO. 1004-0114
Expires September 30, 1999

This small miner waiver is filed to hold the claims/sites listed below for the assessment year beginning at noon on the first September 1 following the official filing of this form with BLM.

The undersigned owner(s) of the mining claims/sites listed below hereby certify under penalty of 18 U.S.C. 1001 and 43 U.S.C. 1212 that:

I/We control, or will control, ten or fewer mining claims/sites located and maintained on Federal land in the United States of America on the August 31 that is one day before the beginning of the assessment year indicated in line one above.

I/We have/will performed/perform assessment work upon the claims listed below for the current assessment year as of the August 31 indicated in line three above. This work meets the requirements of the General Mining Law of 1872, *as amended*; the Act of August 10, 1993; and the regulations at 43 CFR 3833 and 3850. Such work will be described on our affidavit of labor. Listing a site on this form constitutes a filing of a Notice of Intention to Hold for that site. I enclose a \$5.00 per site service charge (recording fee) for each site listed.

☐ Please check this box if the following statement applies to you.

I/We relinquish my/our claims and/or sites not listed below.

The mining claims and sites for which the above waiver from payment of the maintenance fees is made are:

CLAIM NAME	BLM RECORDATION SERIAL NUMBER
1. GOLD BUTTE #1	334468
2. GOLD BUTTE #1 PL	344400
3.	
4.	
5.	
6.	
7.	
8.	
9.	
10.	

All owner(s) of the above mining claims and sites are filing for this waiver.

I/We understand and acknowledge that pursuant to 43 U.S.C. 1212 and 18 U.S.C. 1001, the filing of a false, fictitious, or fraudulent document with the Bureau of Land Management may result in a fine of up to \$10,000, a prison term not to exceed five years, or both.

JERRY R REINHART

(Owner's Name - Please Print)

654 E RT 66

(Street or P.O. Box)

(Owner's Signature)

FLAGSTAFF

(City)

AZ

(State)

86001

(Zip Code)

(Owner's Name - Please Print)

(Owner's Signature)

(Street or P.O. Box)

(City)

(State)

(Zip Code)

(Owner's Name - Please Print)

(Owner's Signature)

(Street or P.O. Box)

(City)

(State)

(Zip Code)

(Owner's Name - Please Print)

(Owner's Signature)

(Street or P.O. Box)

(City)

(State)

(Zip Code)

ENTERED IN COMPUTER

9/4/97

(Owner's Name - Please Print)	(Owner's Signature)		
(Street or P.O. Box)	(City)	(State)	(Zip Code)
(Owner's Name - Please Print)	(Owner's Signature)		
(Street or P.O. Box)	(City)	(State)	(Zip Code)
(Owner's Name - Please Print)	(Owner's Signature)		
(Street or P.O. Box)	(City)	(State)	(Zip Code)
(Owner's Name - Please Print)	(Owner's Signature)		
(Street or P.O. Box)	(City)	(State)	(Zip Code)

INSTRUCTIONS

1. This certification of waiver from payment of maintenance fees is made under the regulations at 43 CFR 3833 and 3850.
2. This waiver **must** be filed in advance of the assessment year for which a waiver is sought, but in no event be filed later than the August 31st preceding the assessment year for which the waiver is sought.
3. You **must** still record your affidavit of assessment work for claims listed and/or Notices of Intention to Hold for any sites listed with the BLM by each December 30th, and the local recording office under State law, as in the past.
4. A \$5.00 service charge (recording fee) is required for all sites listed, otherwise a separate notice of intent to hold **must** be filed by December 30.
5. This waiver **must** be filed in the BLM State Office where the mining claims are recorded.
6. If the claims and sites are located in more than one State, a separate waiver form **must** be filed in each State in which they are held. The total number of claims and sites listed on separate waiver forms cannot exceed ten.
7. All claim names and Bureau of Land Management (BLM) serial numbers **must** be listed for all mining claims and sites for which a waiver is sought.
8. All owners and their addresses **must** be listed.
9. This waiver form **must** be signed by all of the owners or their designated agent. If an agent is designated, a statement appointing the agent, signed by all of the owners, **must** be submitted with this certification, if a designation of agent is not currently on file with the BLM State office where your claims and sites are recorded.
10. Mining claims and sites held by a husband and wife, either jointly or individually, or their children under the age of discretion, shall be counted towards the 10 claim limit. Mining claims and sites held in co-ownership, or by an association of locators, by a partnership, or by a corporation shall be counted towards the 10 claim limit for claimants that have an interest in these entities.
11. Failure to pay the maintenance fee or meet the requirements for waiver from payment of the maintenance fee by any August 31st deadline for the following assessment year shall cause the mining claims and sites to be declared null and void.

NOTICE/BURDEN HOURS STATEMENT

The Privacy Act of 1974 and the regulation in 43 CFR 2.48(d) provide that you be furnished the following information in connection with the information required by this certification of exemption from rental fees form.

AUTHORITY: 30 U.S.C. 28-28k; 43 U.S.C. 1201, 1740, and 1744; 43 CFR 3833 and 3850.

PRINCIPLE PURPOSE: This information is to be used to verify that the owner(s) of a mining claim has complied with the Act of August 10, 1993 (107 Stat. 312), and is entitled to perform assessment work in lieu of paying the maintenance fee for the mining claims listed on this form.

ROUTINE USE: (1) Adjudication of the claimant(s) certification of waiver from paying the maintenance fee otherwise required by the Act of August 10, 1993 (107 Stat. 312). (2) Disclosure may be made to appropriate Federal agencies when location is made within the agency's geographic area of responsibility. (3) Information from the record and/or the record will be transferred to the appropriate Federal, State, or local agency, or a member of the public in response to a specific request for pertinent information. (4) Information may also be provided to the Department of Justice or in a proceeding before a court or adjudicative body; or to Federal, State, local or foreign agencies when needed for enforcement of civil or criminal codes or applicable regulations concerning title rights upon the public land.

EFFECT OF NOT PROVIDING INFORMATION: Disclosure of this information is required by the Act of August 10, 1993 (107 Stat. 312) and 43 CFR 3833 for those owner(s) wishing to take the small miners waiver allowed under 43 CFR 3833 and 3850. Failure to supply the information required in this form to support the owner(s) certification of waiver from payment of the otherwise required maintenance fees will result in the waiver being disallowed and the mining claims declared null and void by the Bureau of Land Management (BLM).

The Paperwork Reduction Act of 1980 (44 U.S.C. 3501, et seq.) requires us to tell you that:

This information is being collected to allow the BLM to determine if you qualify for a waiver from the payment of \$100 per mining claim maintenance fee established by the Act of August 10, 1993 (107 Stat. 312) and the implementing regulations at 43 CFR 3833 and 3850. A response to this request is required in accordance with the statute (107 Stat. 312) to retain your benefit.

Public reporting burden for this form is estimated to average 8 minutes per response, including time to review instructions, gathering and maintaining data, and completing and reviewing the form. Direct comments regarding this burden estimate, or any other aspect of this form, to the Department of the Interior, Bureau of Land Management, Information Collection Clearance Officer (DW-101) Denver Federal Center, Building 40, P.O. Box 25047, Denver, CO 80225-0047 and the Office of Management and Budget, Paperwork Reduction Project (1004-0114), Washington, D.C. 20503.

BLM would like you to know that you do not have to respond to this, or any other, Federal agency-sponsored information collection unless it displays a currently valid OMB control number.

FOR OFFICIAL USE ONLY

Aug 29 11 59 AM 1997

RECEIVED
BLM AZ STATE OFFICE

STATE OF _____ } ss. I hereby certify that the within instrument was _____d and recorded
County of _____, 19____, at _____ M.
In Docket No. _____, Page _____, at the request of _____

Fee No.:

When recorded mail to:

Mel Lewellen
P.O. Box 165
Moreno Valley, Ca 92556

Witness my hand and official seal.

County Recorder

By _____ Deputy Recorder

Fee: \$

AFFIDAVIT OF PERFORMANCE OF ANNUAL WORK

State of AZ

County of LA Paz } ss.

334468
312285

1. Mel Lewellen / Leif Swenson
Name

P.O. Box 165

Address

Moreno Valley Ca 92556

City

State

Zip

being duly sworn according to law deposes and says that they are a citizen of the United States more than eighteen years of age and that all of the facts set forth in this affidavit are true and correct according to the best of their knowledge, information and belief.

2. AMC# 333470 That they are personally acquainted with the mining claim named LA Paz Placers #1

_____ situate in the LA Paz Mining District,
LA Paz County, Arizona, the location of which is recorded in the office of

the County Recorder of that County in Book _____, Page _____. Notice of location is posted in Section 26, Township 4 N., Range 21 W., G&SRB&M.

3. That between the dates of FEB 1 97 and NOV 15, 97
at least ONE Hundred (\$100.00)
dollars worth of work and improvements were done and performed upon this claim not including location work.

4. The work and improvements were made by and at the expense of Mel Lewellen
& Leif Swenson, owners of the mine for the purpose of complying with the laws of the United States pertaining to assessments or annual work.

5. _____
_____ were the names of the persons employed by the owner who labored to do the work and improvements.

6. The work and improvements done were Excavating & trenching
to bedrock, Process materials for Gold
Salvage

Dated Nov 20, 97

Mel Lewellen
Signature

ARIZONA
STATE OFFICE
PHOENIX, ARIZONA

VERIFIED

ENTERED IN COMPUTER

12/9/97

Dec 1 10 04 AM '97

RECEIVED
BUREAU OF
LAND MANAGEMENT

STATE OF _____ } ss. I certify that the within instrument wa d and recorded
County of _____ } _____, 19____, at _____ M.
In Docket No. _____, Page _____, at the request of _____

Fee No.:

When recorded mail to:

Mel Leweller
PO 165
MORENO Valley Ca
92556

Witness my hand and official seal.

County Recorder

By _____

Deputy Recorder

Fee: \$

AFFIDAVIT OF PERFORMANCE OF ANNUAL WORK

State of AZ

County of La Paz } ss

1. Mel Leweller / Leif Swenson
P.O. 165
Name

MORENO Valley Ca 92556
City State Zip

being duly sworn according to law deposes and says that they are a citizen of the United States more than eighteen years of age and that all of the facts set forth in this affidavit are true and correct according to the best of their knowledge, information and belief.

2. AMC #312286
That they are personally acquainted with the mining claim named Potato Patch
situate in the LA PAZ Mining District,

La Paz County, Arizona, the location of which is recorded in the office of the County Recorder of that County in Book 28, Page _____. Notice of location is posted in Section 28, Township 4 N, Range 20 W, G&SRB&M.

3. That between the dates of FEB 1 97 and NOV 15 97
at least ONE Hundred (\$100.00)
dollars worth of work and improvements were done and performed upon this claim not including location work.

4. The work and improvements were made by and at the expense of Mel Leweller
and Leif Swenson, owners of the mine for the purpose of complying with the laws of the United States pertaining to assessments or annual work.

5. _____

_____ were the names of the persons employed by the owner who labored to do the work and improvements.

6. The work and improvements done were TRENCHING to Bed Rock
Process materials for Gold Values

Dated Nov 20 97

Mel Leweller
Signature

ARIZONA
STATE OFFICE
PHOENIX, ARIZONA

ENTERED IN COMPUTER

12/9/97 JS

RECEIVED
BUREAU OF
LAND MANAGEMENT
DEC 1 10 04 AM

MAINTENANCE FEE PAYMENT WAIVER CERTIFICATION

289

This small miner waiver is filed to hold the claims/sites listed below for the assessment year beginning at noon on the first September 1 following the official filing of this form with BLM.

The undersigned owner(s) of the mining claims/sites listed below hereby certify under penalty of 18 U.S.C. 1001 and 43 U.S.C. 1212 that:

We control, or will control, ten or fewer mining claims/sites located and maintained on Federal land in the United States of America on the August 31 that is one day before the beginning of the assessment year indicated in line one above.

We have/will performed/perform assessment work upon the claims listed below for the current assessment year as of the August 31 indicated in line three above. This work meets the requirements of the General Mining Law of 1872, *as amended*; the Act of August 10, 1993; and the regulations at 43 CFR 3833 and 3850. Such work will be described on our affidavit of labor. Listing a site on this form constitutes a filing of a Notice of Intention to Hold for that site. I enclose a \$5.00 per site service charge (recording fee) for each site listed.

☒ Please check this box if the following statement applies to you.

I/We relinquish my/our claims and/or sites not listed below.

334468

The mining claims and sites for which the above waiver from payment of the maintenance fees is made are:

CLAIM NAME	BLM RECORDATION SERIAL NUMBER
1. GOLD BUTTE #3	BOOK PAGE 3027 746 AME# 334470
2.	
3.	
4.	
5.	
6.	
7.	
8.	
9.	
10.	

RECEIVED
BLM AZ STATE OFFICE
PHOENIX, ARIZONA
AUG 22 2 53 PM '97

All owner(s) of the above mining claims and sites are filing for this waiver.

I/We understand and acknowledge that pursuant to 43 U.S.C. 1212 and 18 U.S.C. 1001, the filing of a false, fictitious, or fraudulent document with the Bureau of Land Management may result in a fine of up to \$10,000, a prison term not to exceed five years, or both.

(Owner's Name - Please Print)

(Owner's Signature)

(Street or P.O. Box)

(City)

(State)

(Zip Code)

(Owner's Name - Please Print)

(Owner's Signature)

(Street or P.O. Box)

(City)

(State)

(Zip Code)

(Owner's Name - Please Print)

(Owner's Signature)

(Street or P.O. Box)

(City)

(State)

(Zip Code)

ENTERED IN COMPUTER

(Owner's Name - Please Print)

(Owner's Signature)

(Street or P.O. Box)

(City)

(State)

(Zip Code)

8/26/97

Signed in
Back

LARRY BARNETT

(Owner's Name - Please Print)

P.O. Box 1246

(Street or P.O. Box)

Larry m Barnett

(Owner's Signature)

BLACKCANYON

(City)

AZ

(State)

85324

(Zip Code)

(Owner's Name - Please Print)

(Street or P.O. Box)

(Owner's Signature)

(City)

(State)

(Zip Code)

(Owner's Name - Please Print)

(Street or P.O. Box)

(Owner's Signature)

(City)

(State)

(Zip Code)

(Owner's Name - Please Print)

(Street or P.O. Box)

(Owner's Signature)

(City)

(State)

(Zip Code)

INSTRUCTIONS

1. This certification of waiver from payment of maintenance fees is made under the regulations at 43 CFR 3833 and 3850.
2. This waiver **must** be filed in advance of the assessment year for which a waiver is sought, but in no event be filed later than the August 31st preceding the assessment year for which the waiver is sought.
3. You **must** still record your affidavit of assessment work for claims listed and/or Notices of Intention to Hold for any sites listed with the BLM by each December 30th, and the local recording office under State law, as in the past.
4. A \$5.00 service charge (recording fee) is required for all sites listed, otherwise a separate notice of intent to hold **must** be filed by December 30.
5. This waiver **must** be filed in the BLM State Office where the mining claims are recorded.
6. If the claims and sites are located in more than one State, a separate waiver form **must** be filed in each State in which they are held. The total number of claims and sites listed on separate waiver forms cannot exceed ten.
7. All claim names and Bureau of Land Management (BLM) serial numbers **must** be listed for all mining claims and sites for which a waiver is sought.

8. All owners and their addresses **must** be listed.

9. This waiver form **must** be signed by all of the owners or their designated agent. If an agent is designated, a statement appointing the agent, signed by all of the owners, **must** be submitted with this certification, if a designation of agent is not currently on file with the BLM State office where your claims and sites are recorded.

10. Mining claims and sites held by a husband and wife, either jointly or individually, or their children under the age of discretion, shall be counted towards the 10 claim limit. Mining claims and sites held in co-ownership, or by an association of locators, by a partnership, or by a corporation shall be counted towards the 10 claim limit for claimants that have an interest in these entities.

11. Failure to pay the maintenance fee or meet the requirements for waiver from payment of the maintenance fee by any August 31st deadline for the following assessment year shall cause the mining claims and sites to be declared null and void.

NOTICE/BURDEN HOURS STATEMENT

The Privacy Act of 1974 and the regulation in 43 CFR 2.48(d) provide that you be furnished the following information in connection with the information required by this certification of exemption from rental fees form.

AUTHORITY: 30 U.S.C. 28-28k; 43 U.S.C. 1201, 1740, and 1744; 43 CFR 3833 and 3850.

PRINCIPLE PURPOSE: This information is to be used to verify that the owner(s) of a mining claim has complied with the Act of August 10, 1993 (107 Stat. 312), and is entitled to perform assessment work in lieu of paying the maintenance fee for the mining claims listed on this form.

ROUTINE USE: (1) Adjudication of the claimant(s) certification of waiver from paying the maintenance fee otherwise required by the Act of August 10, 1993 (107 Stat. 312). (2) Disclosure may be made to appropriate Federal agencies when location is made within the agency's geographic area of responsibility. (3) Information from the record and/or the record will be transferred to the appropriate Federal, State, or local agency, or a member of the public in response to a specific request for pertinent information. (4) Information may also be provided to the Department of Justice or in a proceeding before a court or adjudicative body; or to Federal, State, local or foreign agencies when needed for enforcement of civil or criminal codes or applicable regulations concerning title rights upon the public land.

EFFECT OF NOT PROVIDING INFORMATION: Disclosure of this information is required by the Act of August 10, 1993 (107 Stat. 312) and 43 CFR 3833 for those owner(s) wishing to take the small miners waiver allowed under 43 CFR 3833 and 3850. Failure to supply the information required in this form to support the owner(s) certification of waiver from payment of the otherwise required maintenance fees will result in the waiver being disallowed and the mining claims declared null and void by the Bureau of Land Management (BLM).

The Paperwork Reduction Act of 1980 (44 U.S.C. 3501, et seq.) requires us to tell you that:

This information is being collected to allow the BLM to determine if you qualify for a waiver from the payment of \$100 per mining claim maintenance fee established by the Act of August 10, 1993 (107 Stat. 312) and the implementing regulations at 43 CFR 3833 and 3850. A response to this request is required in accordance with the statute (107 Stat. 312) to retain your benefit.

Public reporting burden for this form is estimated to average 8 minutes per response, including time to review instructions, gathering and maintaining data, and completing and reviewing the form. Direct comments regarding this burden estimate, or any other aspect of this form, to the Department of the Interior, Bureau of Land Management, Information Collection Clearance Officer (DW-101) Denver Federal Center, Building 40, P.O. Box 25047, Denver, CO 80225-0047 and the Office of Management and Budget, Paperwork Reduction Project (1004-0114), Washington, D.C. 20503.

BLM would like you to know that you do not have to respond to this, or any other, Federal agency-sponsored information collection unless it displays a currently valid OMB control number.

FOR OFFICIAL USE ONLY

MAINTENANCE FEE PAYMENT WAIVER CERTIFICATION

226

This small miner waiver is filed to hold the claims/sites listed below for the assessment year beginning at noon on the first September 1 following the official filing of this form with BLM.

The undersigned owner(s) of the mining claims/sites listed below hereby certify under penalty of 18 U.S.C. 1001 and 43 U.S.C. 1212 that:

I/We control, or will control, ten or fewer mining claims/sites located and maintained on Federal land in the United States of America on the August 31 that is one day before the beginning of the assessment year indicated in line one above.

I/We have/will performed/perform assessment work upon the claims listed below for the current assessment year as of the August 31 indicated in line three above. This work meets the requirements of the General Mining Law of 1872, *as amended*; the Act of August 10, 1993; and the regulations at 43 CFR 3833 and 3850. Such work will be described on our affidavit of labor. Listing a site on this form constitutes a filing of a Notice of Intention to Hold for that site. I enclose a \$5.00 per site service charge (recording fee) for each site listed.

☐ Please check this box if the following statement applies to you.

I/We relinquish my/our claims and/or sites not listed below.

The mining claims and sites for which the above waiver from payment of the maintenance fees is made are:


CLAIM NAME	BLM RECORDATION SERIAL NUMBER
1. GOLD BUTTE #2	334469
2.	
3.	
4.	
5.	
6.	
7.	
8.	
9.	
10.	

RECEIVED
BLM AZ STATE OFFICE
Aug 19 11 25 AM '97
PHOENIX, ARIZONA

All owner(s) of the above mining claims and sites are filing for this waiver.

I/We understand and acknowledge that pursuant to 43 U.S.C. 1212 and 18 U.S.C. 1001, the filing of a false, fictitious, or fraudulent document with the Bureau of Land Management may result in a fine of up to \$10,000, a prison term not to exceed five years, or both.

TIMOTHY D. WALSH
(Owner's Name - Please Print)
4528 E. MONTECITO
(Street or P.O. Box)


(Owner's Signature)
PHOENIX AZ 85018
(City) (State) (Zip Code)

(Owner's Name - Please Print)
(Street or P.O. Box)

(Owner's Signature)
(City) (State) (Zip Code)

(Owner's Name - Please Print)
(Street or P.O. Box)

(Owner's Signature)
(City) (State) (Zip Code)

(Owner's Name - Please Print)
(Street or P.O. Box)

(Owner's Signature)
(City) (State) (Zip Code)

ENTERED IN COMPUTER


8/20/97 MTH

TIMOTHY D. WALSH

(Owner's Name - Please Print)

4528 E. MONTECITO

(Street or P.O. Box)



(Owner's Signature)

PHOENIX

(City)

AZ

(State)

85018

(Zip Code)

(Owner's Name - Please Print)

(Street or P.O. Box)

(Owner's Signature)

(City)

(State)

(Zip Code)

(Owner's Name - Please Print)

(Street or P.O. Box)

(Owner's Signature)

(City)

(State)

(Zip Code)

(Owner's Name - Please Print)

(Street or P.O. Box)

(Owner's Signature)

(City)

(State)

(Zip Code)

INSTRUCTIONS

1. This certification of waiver from payment of maintenance fees is made under the regulations at 43 CFR 3833 and 3850.
2. This waiver **must** be filed in advance of the assessment year for which a waiver is sought, but in no event be filed later than the August 31st preceding the assessment year for which the waiver is sought.
3. You **must** still record your affidavit of assessment work for claims listed and/or Notices of Intention to Hold for any sites listed with the BLM by each December 30th, and the local recording office under State law, as in the past.
4. A \$5.00 service charge (recording fee) is required for all sites listed, otherwise a separate notice of intent to hold **must** be filed by December 30.
5. This waiver **must** be filed in the BLM State Office where the mining claims are recorded.
6. If the claims and sites are located in more than one State, a separate waiver form **must** be filed in each State in which they are held. The total number of claims and sites listed on separate waiver forms cannot exceed ten.
7. All claim names and Bureau of Land Management (BLM) serial numbers **must** be listed for all mining claims and sites for which a waiver is sought.

8. All owners and their addresses **must** be listed.
9. This waiver form **must** be signed by all of the owners or their designated agent. If an agent is designated, a statement appointing the agent, signed by all of the owners, **must** be submitted with this certification, if a designation of agent is not currently on file with the BLM State office where your claims and sites are recorded.
10. Mining claims and sites held by a husband and wife, either jointly or individually, or their children under the age of discretion, shall be counted towards the 10 claim limit. Mining claims and sites held in co-ownership, or by an association of locators, by a partnership, or by a corporation shall be counted towards the 10 claim limit for claimants that have an interest in these entities.
11. Failure to pay the maintenance fee or meet the requirements for waiver from payment of the maintenance fee by any August 31st deadline for the following assessment year shall cause the mining claims and sites to be declared null and void.

NOTICE/BURDEN HOURS STATEMENT

The Privacy Act of 1974 and the regulation in 43 CFR 2.48(d) provide that you be furnished the following information in connection with the information required by this certification of exemption from rental fees form.

AUTHORITY: 30 U.S.C. 28-28k; 43 U.S.C. 1201, 1740, and 1744; 43 CFR 3833 and 3850.

PRINCIPLE PURPOSE: This information is to be used to verify that the owner(s) of a mining claim has complied with the Act of August 10, 1993 (107 Stat. 312), and is entitled to perform assessment work in lieu of paying the maintenance fee for the mining claims listed on this form.

ROUTINE USE: (1) Adjudication of the claimant(s) certification of waiver from paying the maintenance fee otherwise required by the Act of August 10, 1993 (107 Stat. 312). (2) Disclosure may be made to appropriate Federal agencies when location is made within the agency's geographic area of responsibility. (3) Information from the record and/or the record will be transferred to the appropriate Federal, State, or local agency, or a member of the public in response to a specific request for pertinent information. (4) Information may also be provided to the Department of Justice or in a proceeding before a court or adjudicative body; or to Federal, State, local or foreign agencies when needed for enforcement of civil or criminal codes or applicable regulations concerning title rights upon the public land.

EFFECT OF NOT PROVIDING INFORMATION: Disclosure of this information is required by the Act of August 10, 1993 (107 Stat. 312) and 43 CFR 3833 for those owner(s) wishing to take the small miners waiver allowed under 43 CFR 3833 and 3850. Failure to supply the information required in this form to support the owner(s) certification of waiver from payment of the otherwise required maintenance fees will result in the waiver being disallowed and the mining claims declared null and void by the Bureau of Land Management (BLM).

The Paperwork Reduction Act of 1980 (44 U.S.C. 3501, et seq.) requires us to tell you that:

This information is being collected to allow the BLM to determine if you qualify for a waiver from the payment of \$100 per mining claim maintenance fee established by the Act of August 10, 1993 (107 Stat. 312) and the implementing regulations at 43 CFR 3833 and 3850. A response to this request is required in accordance with the statute (107 Stat. 312) to retain your benefit.

Public reporting burden for this form is estimated to average 8 minutes per response, including time to review instructions, gathering and maintaining data, and completing and reviewing the form. Direct comments regarding this burden estimate, or any other aspect of this form, to the Department of the Interior, Bureau of Land Management, Information Collection Clearance Officer (DW-101) Denver Federal Center, Building 40, P.O. Box 25047, Denver, CO 80225-0047 and the Office of Management and Budget, Paperwork Reduction Project (1004-0114), Washington, D.C. 20503.

BLM would like you to know that you do not have to respond to this, or any other, Federal agency-sponsored information collection unless it displays a currently valid OMB control number.

FOR OFFICIAL USE ONLY

334469
~~337382~~
334468
52

Return Document to:
TIMOTHY D. WALSH
4528 E. MONTECITO
PHOENIX, AZ 85018

Telephone # (602) 840-4299

For BLM Use Only

AZ-3850-1 (July 1992)

1 claim
5.00
95.00

CHECK
ONE

☒ **AFFIDAVIT OF PERFORMANCE OF ANNUAL WORK**

Also fill in ITEMS 1 through 9 and the reverse side of this document.

☐ **NOTICE OF INTENTION TO HOLD**

I intend to hold the claim(s) /site(s) listed on the reverse side of this document for the calendar year 19____. Also fill in ITEMS 1 through 4 and ITEM 9.

NOTICES OF INTENTION TO HOLD ARE FOR MILL SITES AND TUNNEL SITES OR FOR MINING CLAIMS WHEN ASSESSMENT WORK HAS NOT BEEN DONE, REGARDLESS OF WHETHER THE ANNUAL ASSESSMENT HAS BEEN SUSPENDED, DEFERRED, OR NOT YET ACCRUED. THE FILING OF A NOTICE OF INTENTION TO HOLD SHALL NOT RELIEVE THE OWNER OF COMPLYING WITH FEDERAL AND STATE LAWS PERTAINING TO THE PERFORMANCE OF ANNUAL ASSESSMENT WORK. NOTICES OF INTENTION TO HOLD FOR MILL SITES OR TUNNEL SITES NEED NOT BE COUNTY RECORDED. FOR MINING CLAIMS THE FORM FILED WITH BLM MUST BE IDENTICAL TO THE ONE THAT WAS OR WILL BE FILED WITH THE COUNTY.

Evidence of Annual Assessment Work or a Notice of Intention to Hold must be filed each calendar year following the calendar year in which the Claim/site was located.

ALL CLAIMS LISTED ON A SINGLE AFFIDAVIT MUST BE CONTIGUOUS.

1. State of Arizona, County of YAVAPAI ss:
2. I, (Name) TIMOTHY D. WALSH
3. Reside at (Address) 4528 E. MONTECITO
City PHOENIX, County MARICOPA, State AZ, Zip 85018

being duly sworn, deposes and says that he/she is a citizen of the United States, more than eighteen years of age, that all of the facts set forth in this affidavit/notice, subject to the provisions and penalties of 18 USC 1001 pertaining to the filing of false, fictitious, or fraudulent statements with the United States, are true and correct according to the best of my knowledge, information and belief.

4. Owner's Name and Address (If not shown in items 1-3 above) CHECK HERE IF THIS IS A CHANGE OF ADDRESS ☐

5. That I am personally acquainted with the mining claim(s). The work and improvements were made by and at the expense of the owner(s) of said claim(s). Said contiguous group of claims, listed on the reverse side of this document, are situated in the _____ Mining District, YAVAPAI County, Arizona

6. That between the dates starting at 12 o'clock noon on September 1, 19 96 and ending at 12 o'clock noon on September 1, 19 97 at least \$ 100.00 dollars worth of work and improvements were done and performed upon said claim(s) or upon one or more of a contiguous group of claims for the benefit of all, or wholly or partly outside of a contiguous group of claims for the benefit of all, not including the location work.

7. That the following persons were employed to perform the work and improvements described herein: TIMOTHY D. WALSH
CHRISTINE WALSH, THOMAS TUNNEL, LOUISE TUNNEL

8. That the work and improvements performed were: ACCESS IMPROVEMENT, STREAM SEDIMENT SAMPLING

9. Dated 8/18/97, Signature [Signature]

SUBSCRIBED AND SWORN TO before me, a Notary Public, this 18 day of August 19 97

by Timothy D. Walsh

Notary Public [Signature]

MY COMMISSION EXPIRES _____



This form is for the purpose of complying with the laws of the United States Department of the Interior, Bureau of Land Management and the State of Arizona pertaining to assessment work and/or a notice of intention to hold. 30 USC 28, 43 CFR 3833.2, ARS 27-208. Subject to Paperwork Reduction Act and Privacy Act statements available at the BLM AZ State Office. The form is not copyrighted. It may be reproduced without restriction.

For BLM Use Only

Aug 19 11 25 AM '97

RECEIVED
BLM AZ STATE OFFICE

ENTERED IN COMPUTER

12/3/97 6/52

If the claims/sites have consecutive BLM #'s and are in the same Township, Range and Section(s) they may be listed as follows:

SAMPLE 1-10 A MC 19640-49 Dkt/Pg # 1025/1-10 (or) 4N 20W 36
RECORDING # 9106173-82

CLAIM/SITE NAME	SERIAL NUMBER	Dkt/Pg or Recording # of ORIGINAL LOCATION NOTICE!	TWN SHP	RNG	SEC(S)
1. <u>GOLD BUTTE #2</u>	<u>A MC 334469</u>	<u>Book 3027 pg. 745</u>	<u>11N</u>	<u>1E</u>	<u>24</u>
2. _____	<u>A MC</u>	_____	_____	_____	_____
3. _____	<u>A MC</u>	_____	_____	_____	_____
4. _____	<u>A MC</u>	_____	_____	_____	_____
5. _____	<u>A MC</u>	_____	_____	_____	_____
6. _____	<u>A MC</u>	_____	_____	_____	_____
7. _____	<u>A MC</u>	_____	_____	_____	_____
8. _____	<u>A MC</u>	_____	_____	_____	_____
9. _____	<u>A MC</u>	_____	_____	_____	_____
10. _____	<u>A MC</u>	_____	_____	_____	_____
11. _____	<u>A MC</u>	_____	_____	_____	_____
12. _____	<u>A MC</u>	_____	_____	_____	_____
13. _____	<u>A MC</u>	_____	_____	_____	_____
14. _____	<u>A MC</u>	_____	_____	_____	_____
15. _____	<u>A MC</u>	_____	_____	_____	_____
16. _____	<u>A MC</u>	_____	_____	_____	_____
17. _____	<u>A MC</u>	_____	_____	_____	_____
18. _____	<u>A MC</u>	_____	_____	_____	_____
19. _____	<u>A MC</u>	_____	_____	_____	_____
20. _____	<u>A MC</u>	_____	_____	_____	_____
21. _____	<u>A MC</u>	_____	_____	_____	_____
22. _____	<u>A MC</u>	_____	_____	_____	_____
23. _____	<u>A MC</u>	_____	_____	_____	_____
24. _____	<u>A MC</u>	_____	_____	_____	_____
25. _____	<u>A MC</u>	_____	_____	_____	_____
26. _____	<u>A MC</u>	_____	_____	_____	_____
27. _____	<u>A MC</u>	_____	_____	_____	_____
28. _____	<u>A MC</u>	_____	_____	_____	_____
29. _____	<u>A MC</u>	_____	_____	_____	_____
30. _____	<u>A MC</u>	_____	_____	_____	_____

FILE WITH: BUREAU OF LAND MANAGEMENT, 222 NORTH CENTRAL AVENUE,
PHOENIX, AZ 85004-2203 and the respective county recorder, ON OR BEFORE
DECEMBER 30th (NOT THE 31st), BLM REQUIRES A \$5.00 NONREFUNDABLE
SERVICE CHARGE FOR EACH MINING CLAIM, MILL SITE OR TUNNEL SITE.
ANNUAL FILLINGS THAT ARE NOT ACCOMPANIED BY PROPER SERVICE
CHARGES WILL BE RETURNED WITHOUT FURTHER ACTION BY BLM.

UNITED STATES
DEPARTMENT OF THE INTERIOR
BUREAU OF LAND MANAGEMENT

RECEIPT AND ACCOUNTING ADVICE

NO. 2372329 04

TC/AZ

08/19/97

Subject: AFFIDAVITS OF ASSESSMENT WORK

1 21 12

5.00

Applicant:

TIMOTHY D WALSH
4528 E MONTELITO
PHOENIX AZ 85018

Remitter: CASH
602-840-4299

Assignor:

LEASE MANAGEMENT DATA										<input type="checkbox"/> NEW	<input type="checkbox"/> UPDATE	<input type="checkbox"/> PAYMENT
ORIGINAL SERIAL NO.	ASG.	TYPE	ST.	CTY.	FUND SYMBOL				ACRES/UNITS	RATE		
AMC 334469												
AMOUNT	ANV. DATE	EXP. DATE	BILL CYC.	S/C	DISTRICT	NEXT BILL	MISC. DATA	U of M	ACTUAL UNITS			
ASSIGNMENT SERIAL NO.	ASG.	TYPE	ST.	CTY.	FUND SYMBOL				ACRES/UNITS	RATE		
AMOUNT	ANV. DATE	EXP. DATE	BILL CYC.	S/C	DISTRICT	NEXT BILL	MISC. DATA	U of M	ACTUAL UNITS			
APPLY REMITTANCE										Remarks:		
ACTION	FUND SYMBOL		CTY.	AMOUNT								
FILING FEE												
RENTAL												
UNEARNED												
REFUND												
TOTAL												
AMOUNT DUE												
<div><input type="checkbox"/> Lease in Escrow? <input type="checkbox"/> KGS? <input type="checkbox"/> Auto Escalates? <input type="checkbox"/> Auto Renew?</div> <div>Of Interest? Operating Rights? Operator Bond Filed?</div>										BY: DATE:		
FOR MMS USE ONLY												
BILLEE								FOREST REFUGE				
NUMBER												
OCS SECTION												
CODE												

UNITED STATES
DEPARTMENT OF THE INTERIOR
BUREAU OF LAND MANAGEMENT

RECEIPT AND ACCOUNTING ADVICE

334469
NO. ~~2372329~~ 24
08/19/97
334468
5.00

Subject: AFFIDAVITS OF ASSESSMENT WORK

TC/AZ
1 21 12

Applicant:

TIMOTHY D WALSH
4528 E MONTELITO
PHOENIX AZ 85018

Remitter: CASH
602-840-4299

Assignor:

LEASE MANAGEMENT DATA										<input type="checkbox"/> NEW	<input type="checkbox"/> UPDATE	<input type="checkbox"/> PAYMENT
ORIGINAL SERIAL NO.	ASG.	TYPE	ST.	CTY.	FUND SYMBOL				ACRES/UNITS	RATE		
AMC 334469												
AMOUNT	ANV. DATE	EXP. DATE	BILL CYC.	S/C	DISTRICT	NEXT BILL	MISC. DATA	U of M	ACTUAL UNITS			
ASSIGNMENT SERIAL NO.	ASG.	TYPE	ST.	CTY.	FUND SYMBOL				ACRES/UNITS	RATE		
AMOUNT	ANV. DATE	EXP. DATE	BILL CYC.	S/C	DISTRICT	NEXT BILL	MISC. DATA	U of M	ACTUAL UNITS			
APPLY REMITTANCE										Remarks: BY: _____ DATE: _____		
ACTION	FUND SYMBOL				CTY.	AMOUNT						
FILING FEE												
RENTAL												
UNEARNED												
REFUND												
TOTAL												
AMOUNT DUE												
<input type="checkbox"/> Lease in Escrow? <input type="checkbox"/> KGS? <input type="checkbox"/> Auto Escalates? <input type="checkbox"/> Auto Renew?										FOR MMS USE ONLY		
Of Interest? Operating Rights? Operator Bond Filed?										BILLEE NUMBER OCS SECTION CODE	FOREST REFUGE	

Return Document to:

For BLM Use Only

AZ-3850-1 (July 1992)

338806, 334171, 334468
334874
905 \$45.00 RA

Telephone # ()-

CHECK
ONE

☒ **AFFIDAVIT OF PERFORMANCE OF ANNUAL WORK**

Also fill in ITEMS 1 through 9 and the reverse side of this document.

☐ **NOTICE OF INTENTION TO HOLD**

I intend to hold the claim(s) /site(s) listed on the reverse side of this document for the calendar year 19____. Also fill in ITEMS 1 through 4 and ITEM 9.

NOTICES OF INTENTION TO HOLD ARE FOR MILL SITES AND TUNNEL SITES OR FOR MINING CLAIMS WHEN ASSESSMENT WORK HAS NOT BEEN DONE, REGARDLESS OF WHETHER THE ANNUAL ASSESSMENT HAS BEEN SUSPENDED, DEFERRED, OR NOT YET ACCRUED. THE FILING OF A NOTICE OF INTENTION TO HOLD SHALL NOT RELIEVE THE OWNER OF COMPLYING WITH FEDERAL AND STATE LAWS PERTAINING TO THE PERFORMANCE OF ANNUAL ASSESSMENT WORK. NOTICES OF INTENTION TO HOLD FOR MILL SITES OR TUNNEL SITES NEED NOT BE COUNTY RECORDED. FOR MINING CLAIMS THE FORM FILED WITH BLM MUST BE IDENTICAL TO THE ONE THAT WAS OR WILL BE FILED WITH THE COUNTY.

Evidence of Annual Assessment Work or a Notice of Intention to Hold must be filed each calendar year following the calendar year in which the Claim/site was located.

ALL CLAIMS LISTED ON A SINGLE AFFIDAVIT MUST BE CONTIGUOUS.

1. State of Arizona, County of YAVAPAI SS:

2. I, (Name) WILLIAM E. KRAUSE JR.

3. Reside at (Address) 184 WOODS Rd.

City SOMERVILLE, County SOMERSET, State N.J., Zip 08876

being duly sworn, deposes and says that he/she is a citizen of the United States, more than eighteen years of age, that all of the facts set forth in this affidavit/notice, subject to the provisions and penalties of 18 USC 1001 pertaining to the filing of false, fictitious, or fraudulent statements with the United States, are true and correct according to the best of my knowledge, information and belief.

4. Owner's Name and Address (If not shown in items 1-3 above) CHECK HERE IF THIS IS A CHANGE OF ADDRESS ☐

SAME

5. That I am personally acquainted with the mining claim(s). The work and improvements were made by and at the expense of the owner(s) of said claim(s). Said contiguous group of claims, listed on the reverse side of this document, are situated in the _____ Mining District, YAVAPAI County, Arizona

6. That between the dates starting at 12 o'clock noon on September 1, 19 96 and ending at 12 o'clock noon on September 1, 19 97 at least \$ 980.00 dollars worth of work and improvements were done and performed upon said claim(s) or upon one or more of a contiguous group of claims for the benefit of all, or wholly or partly outside of a contiguous group of claims for the benefit of all, not including the location work.

7. That the following persons were employed to perform the work and improvements described herein: BILL KRAUSE,
RICHARD MELICK, KEVIN GILLETTE

8. That the work and improvements performed were: HARD ROCK SAMPLING & PROCESSING
OF PLACERS GRAVELS.

9. Dated JULY 11, 1997

Signature Wm. E. Krause Jr.

SUBSCRIBED AND SWORN TO before me, a Notary Public, this 11th day of JULY 19 97

by Donna L. Nuckles

Notary Public Donna L. Nuckles
MY COMMISSION EXPIRES NOTARY PUBLIC OF NEW JERSEY

MY COMMISSION EXPIRES SEPT. 6, 1999

This form is for the purpose of complying with the laws of the United States Department of the Interior, Bureau of Land Management and the State of Arizona pertaining to assessment work and/or a notice of intention to hold. 30 USC 28, 43 CFR 3833.2, ARS 27-208. Subject to Paperwork Reduction Act and Privacy Act statements available at the BLM AZ State Office. The form is not copyrighted. It may be reproduced without restriction.

ENTERED IN COMPUTER

For BLM Use Only
PHOENIX, ARIZONA

JUL 18 11 28 AM '97

RECEIVED
BLM AZ STATE OFFICE

VERIFIED

If the claims/sites have consecutive BLM #'s and are in the same Township, Range and Section(s) they may be listed as follows:

SAMPLE 1-10 A MC 19640-49 Dkt/Pg # 1025/1-10 (or) 4N 20W 36
RECORDING # 9106173-82

CLAIM/SITE NAME	SERIAL NUMBER	Dkt/Pg or Recording # of ORIGINAL LOCATION NOTICEI		TWN SHP	RNG	SEC(S)
1. <u>BIG BEND # 12</u> A MC <u>338816</u> ✓		<u>3162</u>	<u>864</u>	<u>8 N</u>	<u>2 E</u>	<u>9</u>
2. <u>BIG BEND # 13</u> A MC <u>338817</u>		<u>3162</u>	<u>865</u>	<u>8 N</u>	<u>2 E</u>	<u>16</u>
3. <u>BIG BEND # 14</u> A MC <u>338818</u>		<u>3162</u>	<u>866</u>	<u>8 N</u>	<u>2 E</u>	<u>16</u>
4. <u>BIG BEND # 15</u> A MC <u>338819</u> ✓		<u>3162</u>	<u>867</u>	<u>8 N</u>	<u>2 E</u>	<u>16</u>
5. <u>GUNSIGHT # 2</u> A MC <u>334171</u> -		<u>2990</u>	<u>948</u>	<u>11 N</u>	<u>1 E</u>	<u>9</u>
6. <u>GUNSIGHT # 3</u> A MC <u>334471</u> ✓		<u>2990</u>	<u>983</u>	<u>11 N</u>	<u>1 E</u>	<u>9</u>
7. <u>GUNSIGHT # 4</u> A MC <u>334874</u> -		<u>3034</u>	<u>955</u>	<u>11 N</u>	<u>1 E</u>	<u>9</u>
8. <u>GUNSIGHT # 5</u> A MC <u>334875</u> ✓		<u>3034</u>	<u>956</u>	<u>11 N</u>	<u>1 E</u>	<u>9</u>
9. <u>GUNSIGHT # 6</u> A MC <u>334472</u> ✓		<u>2994</u>	<u>434</u>	<u>11 N</u>	<u>1 E</u>	<u>8</u>
10. _____ A MC _____						
11. _____ A MC _____						
12. _____ A MC _____						
13. _____ A MC _____						
14. _____ A MC _____						
15. _____ A MC _____						
16. _____ A MC _____						
17. _____ A MC _____						
18. _____ A MC _____						
19. _____ A MC _____						
20. _____ A MC _____						
21. _____ A MC _____						
22. _____ A MC _____						
23. _____ A MC _____						
24. _____ A MC _____						
25. _____ A MC _____						
26. _____ A MC _____						
27. _____ A MC _____						
28. _____ A MC _____						
29. _____ A MC _____						
30. _____ A MC _____						

FILE WITH: BUREAU OF LAND MANAGEMENT, 222 NORTH CENTRAL AVENUE, PHOENIX, AZ 85004-2203 and the respective county recorder, ON OR BEFORE DECEMBER 30th (NOT THE 31st), BLM REQUIRES A \$5.00 NONREFUNDABLE SERVICE CHARGE FOR EACH MINING CLAIM, MILL SITE OR TUNNEL SITE, ANNUAL FILLINGS THAT ARE NOT ACCOMPANIED BY PROPER SERVICE CHARGES WILL BE RETURNED WITHOUT FURTHER ACTION BY BLM.

STATES
DEPARTMENT OF THE INTERIOR
BUREAU OF LAND MANAGEMENT

RECEIPT AND ACCOUNTING ADVICE

No. 2315012 04

TC/AZ

07/18/97

Subject: AFFIDAVITS OF ASSESSMENT WORK - 9

2 8 12

45.00

Applicant:

RICHARD & HELEN MELICK
587 S TERRACE RD
CHANDLER AZ 85226

CK 1066

Remitter:

Assignor:

LEASE MANAGEMENT DATA										<input type="checkbox"/> NEW	<input type="checkbox"/> UPDATE	<input type="checkbox"/> PAYMENT
ORIGINAL SERIAL NO.	ASG.	TYPE	ST.	CTY.	FUND SYMBOL				ACRES/UNITS	RATE		
AMC 338816, ET AL												
AMOUNT	ANV. DATE	EXP. DATE	BILL CYC.	S/C	DISTRICT	NEXT BILL	MISC. DATA	U of M	ACTUAL UNITS			
ASSIGNMENT SERIAL NO.	ASG.	TYPE	ST.	CTY.	FUND SYMBOL				ACRES/UNITS	RATE		
AMOUNT	ANV. DATE	EXP. DATE	BILL CYC.	S/C	DISTRICT	NEXT BILL	MISC. DATA	U of M	ACTUAL UNITS			
APPLY REMITTANCE												
ACTION	FUND SYMBOL		CTY.	AMOUNT								
FILING FEE												
RENTAL												
UNEARNED												
REFUND												
TOTAL												
AMOUNT DUE												
				Remarks:								
				BY: DATE:								
<input type="checkbox"/> Lease in Escrow?				FOR MMS USE ONLY								
<input type="checkbox"/> KGS?												
<input type="checkbox"/> Auto Escalates?												
<input type="checkbox"/> Auto Renew?												
				BILLEE NUMBER			FOREST REFUGE					
				OCS SECTION								
				CODE								

AMC 344400

334408

Return Document to:

For BLM Use Only

AZ-3850-1 (July 1992)

Telephone # ()-

205 - \$10.00 PA

CHECK
ONE

☒ **AFFIDAVIT OF PERFORMANCE OF ANNUAL WORK**

Also fill in ITEMS 1 through 9 and the reverse side of this document.

☐ **NOTICE OF INTENTION TO HOLD**

I intend to hold the claim(s) /site(s) listed on the reverse side of this document for the calendar year 19____. Also fill in ITEMS 1 through 4 and ITEM 9.

NOTICES OF INTENTION TO HOLD ARE FOR MILL SITES AND TUNNEL SITES OR FOR MINING CLAIMS WHEN ASSESSMENT WORK HAS NOT BEEN DONE, REGARDLESS OF WHETHER THE ANNUAL ASSESSMENT HAS BEEN SUSPENDED, DEFERRED, OR NOT YET ACCRUED. THE FILING OF A NOTICE OF INTENTION TO HOLD SHALL NOT RELIEVE THE OWNER OF COMPLYING WITH FEDERAL AND STATE LAWS PERTAINING TO THE PERFORMANCE OF ANNUAL ASSESSMENT WORK. NOTICES OF INTENTION TO HOLD FOR MILL SITES OR TUNNEL SITES NEED NOT BE COUNTY RECORDED. FOR MINING CLAIMS THE FORM FILED WITH BLM MUST BE IDENTICAL TO THE ONE THAT WAS OR WILL BE FILED WITH THE COUNTY.

Evidence of Annual Assessment Work or a Notice of Intention to Hold must be filed each calendar year following the calendar year in which the Claim/site was located.

ALL CLAIMS LISTED ON A SINGLE AFFIDAVIT MUST BE CONTIGUOUS.

1. State of Arizona, County of YAVAPI ss:
2. I, (Name) Jerry Reinhardt
3. Reside at (Address) 1811 N DEER CROSSING / 654 E RUGG
City FLAGSTAFF, County COCONINO, State AZ, Zip 86004

being duly sworn, deposes and says that he/she is a citizen of the United States, more than eighteen years of age, that all of the facts set forth in this affidavit/notice, subject to the provisions and penalties of 18 USC 1001 pertaining to the filing of false, fictitious, or fraudulent statements with the United States, are true and correct according to the best of my knowledge, information and belief.

4. Owner's Name and Address (If not shown in items 1-3 above) CHECK HERE IF THIS IS A CHANGE OF ADDRESS ☐

5. That I am personally acquainted with the mining claim(s). The work and improvements were made by and at the expense of the owner(s) of said claim(s). Said contiguous group of claims, listed on the reverse side of this document, are situated in the BLACK CANYON Mining District, YAVAPI County, Arizona

6. That between the dates starting at 12 o'clock noon on September 1, 19 96 and ending at 12 o'clock noon on September 1, 19 97 at least \$ 200 dollars worth of work and improvements were done and performed upon said claim(s) or upon one or more of a contiguous group of claims for the benefit of all, or wholly or partly outside of a contiguous group of claims for the benefit of all, not including the location work.

7. That the following persons were employed to perform the work and improvements described herein:
JERRY REINHART JR, DANIEL REINHART, JERRY REINHART

8. That the work and improvements performed were:
ROAD IMPROVEMENTS, STREAM SAMPLING

9. Dated 8/31/97, Signature [Signature]

SUBSCRIBED AND SWORN TO before me, a Notary Public, this _____ day of _____, 19____

by _____

Notary Public

MY COMMISSION EXPIRES _____

This form is for the purpose of complying with the laws of the United States Department of the Interior, Bureau of Land Management and the State of Arizona pertaining to assessment work and/or a notice of intention to hold. 30 USC 28, 43 CFR 3833.2, ARS 27-208. Subject to Paperwork Reduction Act and Privacy Act statements available at the BLM AZ State Office. The form is not copyrighted. It may be reproduced without restriction.

For BLM Use Only

RECEIVED
BLM AZ STATE OFFICE
30140 0015 20 1000

ENTERED IN COMPUTER

12/4/97

12/4/97

Verified
COM

If the claims/sites have consecutive BLM #'s and are in the same Township, Range and Section(s) they may be listed as follows:

SAMPLE 1-10 A MC 19640-49 Dkt/Pg # 1025/1-10 (or) 4N 20W 36
RECORDING # 9106173-82

CLAIM/SITE NAME	SERIAL NUMBER	Dkt/Pg or Recording # of ORIGINAL LOCATION NOTICEI	TWN SHP	RNG	SEC(S)
1. GOLD BUTTE #1 PL	A MC 344400	NW 1/4	11	1	24
2. GOLD BUTTE #1	A MC 334468	NW 1/4	11	1	24
3.	A MC				
4.	A MC				
5.	A MC				
6.	A MC				
7.	A MC				
8.	A MC				
9.	A MC				
10.	A MC				
11.	A MC				
12.	A MC				
13.	A MC				
14.	A MC				
15.	A MC				
16.	A MC				
17.	A MC				
18.	A MC				
19.	A MC				
20.	A MC				
21.	A MC				
22.	A MC				
23.	A MC				
24.	A MC				
25.	A MC				
26.	A MC				
27.	A MC				
28.	A MC				
29.	A MC				
30.	A MC				

FILE WITH: BUREAU OF LAND MANAGEMENT, 222 NORTH CENTRAL AVENUE,
PHONEIX, AZ 85004-2203 and the respective county recorder, ON OR BEFORE
DECEMBER 30th (NOT THE 31st), BLM REQUIRES A \$5.00 NONREFUNDABLE
SERVICE CHARGE FOR EACH MINING CLAIM, MILL SITE OR TUNNEL SITE,
ANNUAL FILLINGS THAT ARE NOT ACCOMPANIED BY PROPER SERVICE
CHARGES WILL BE RETURNED WITHOUT FURTHER ACTION BY BLM.

UNITED STATES
DEPARTMENT OF THE INTERIOR
BUREAU OF LAND MANAGEMENT

RECEIPT AND ACCOUNTING ADVICE

NO. 2372849 04

SM/AZ

08/29/97

Subject: AFFIDAVITS OF ASSESSMENT WORK - 2

1 43 12

10.00

Applicant:

JERRY REINHART
1811 M DEER CROSSING
654 E ROUTE 66
FLAGSTAFF, AZ 86004

CASH

Remitter: 520-779-2249

Assignor:

LEASE MANAGEMENT DATA ☐ NEW ☐ UPDATE ☐ PAYMENT

ORIGINAL SERIAL NO.	ASG.	TYPE	ST.	CTY.	FUND SYMBOL	ACRES/UNITS	RATE
AMC 344400, ET AL							

AMOUNT	ANV. DATE	EXP. DATE	BILL CYC.	S/C	DISTRICT	NEXT BILL	MISC. DATA	U of M	ACTUAL UNITS

ASSIGNMENT SERIAL NO.	ASG.	TYPE	ST.	CTY.	FUND SYMBOL	ACRES/UNITS	RATE

AMOUNT	ANV. DATE	EXP. DATE	BILL CYC.	S/C	DISTRICT	NEXT BILL	MISC. DATA	U of M	ACTUAL UNITS

APPLY REMITTANCE

ACTION	FUND SYMBOL	CTY.	AMOUNT
FILING FEE			
RENTAL			
UNEARNED			
REFUND			
TOTAL			
AMOUNT DUE			

Remarks:

BY:

DATE:

- ☐ Lease in Escrow?
☐ KGS?
☐ Auto Escalates?
☐ Auto Renew?

Of Interest?
Operating Rights?
Operator
Bond Filed?

FOR MMS USE ONLY

BILLEE	FOREST REFUGE
NUMBER	
OCS SECTION	
CODE	

CASE FOLDER COPY

334468

Return Document to:

For BLM Use Only

AZ-3850-1 (July 1992)

LARRY BARNETT
P.O. BOX 1246
BLACK CANYON AZ 85324

1 Claim
\$5.00
\$5.00 total

Telephone # () -

☒ **AFFIDAVIT OF PERFORMANCE OF ANNUAL WORK**

Also fill in ITEMS 1 through 9 and the reverse side of this document.

CHECK
ONE

☐ **NOTICE OF INTENTION TO HOLD**

I intend to hold the claim(s) /site(s) listed on the reverse side of this document for the calendar year 1998. Also fill in ITEMS 1 through 4 and ITEM 9.

NOTICES OF INTENTION TO HOLD ARE FOR MILL SITES AND TUNNEL SITES OR FOR MINING CLAIMS WHEN ASSESSMENT WORK HAS NOT BEEN DONE, REGARDLESS OF WHETHER THE ANNUAL ASSESSMENT HAS BEEN SUSPENDED, DEFERRED, OR NOT YET ACCRUED. THE FILING OF A NOTICE OF INTENTION TO HOLD SHALL NOT RELIEVE THE OWNER OF COMPLYING WITH FEDERAL AND STATE LAWS PERTAINING TO THE PERFORMANCE OF ANNUAL ASSESSMENT WORK. NOTICES OF INTENTION TO HOLD FOR MILL SITES OR TUNNEL SITES NEED NOT BE COUNTY RECORDED. FOR MINING CLAIMS THE FORM FILED WITH BLM MUST BE IDENTICAL TO THE ONE THAT WAS OR WILL BE FILED WITH THE COUNTY.

Evidence of Annual Assessment Work or a Notice of Intention to Hold must be filed each calendar year following the calendar year in which the Claim/site was located.

ALL CLAIMS LISTED ON A SINGLE AFFIDAVIT MUST BE CONTIGUOUS.

1. State of Arizona, County of YAVAPAI ss:
2. I, (Name) LARRY BARNETT
3. Reside at (Address) P.O. BOX 1246
City BLACK CANYON, County YAVAPAI, State AZ, Zip 85324

being duly sworn, deposes and says that he/she is a citizen of the United States, more than eighteen years of age, that all of the facts set forth in this affidavit/notice, subject to the provisions and penalties of 18 USC 1001 pertaining to the filing of false, fictitious, or fraudulent statements with the United States, are true and correct according to the best of my knowledge, information and belief.

4. Owner's Name and Address (If not shown in items 1-3 above) CHECK HERE IF THIS IS A CHANGE OF ADDRESS ☐

5. That I am personally acquainted with the mining claim(s). The work and improvements were made by and at the expense of the owner(s) of said claim(s). Said contiguous group of claims, listed on the reverse side of this document, are situated in the Mining District, YAVAPAI County, Arizona

6. That between the dates starting at 12 o'clock noon on September 1, 1996 and ending at 12 o'clock noon on September 1, 1997 at least \$300 dollars worth of work and improvements were done and performed upon said claim(s) or upon one or more of a contiguous group of claims for the benefit of all, or wholly or partly outside of a contiguous group of claims for the benefit of all, not including the location work.

7. That the following persons were employed to perform the work and improvements described herein: LARRY BARNETT DAVE BARRICK

8. That the work and improvements performed were: ROAD IMPROVEMENT STREAM SEDIMENT SAMPLING

9. Dated AUG 22 1997

SUBSCRIBED AND SWORN TO before me, a Notary Public, this 22 day of November 1997

by LARRY BARNETT

Notary Public Kendra Arter

MY COMMISSION EXPIRES 8-16-2001

This form is for the purpose of complying with the laws of the United States Department of the Interior, Bureau of Land Management and the State of Arizona pertaining to assessment work and/or a notice of intention to hold. 30 USC 28, 43 CFR 3833.2, ARS 27-208. Subject to Paperwork Reduction Act and Privacy Act statements available at the BLM AZ State Office. The form is not copyrighted. It may be reproduced without restriction.

For BLM Use Only
Nov 25 10 34 AM 1997
RECEIVED
ENTERED IN COMPUTER
12/2/97

If the claims/sites have consecutive BLM #'s and are in the same Township, Range and Section(s) they may be listed as follows:

SAMPLE 1-10

A MC 19640-49

Dkt/Pg # 1025/1-10 (or)
RECORDING # 9106173-82

4N

20W 36

CLAIM/SITE NAME	SERIAL NUMBER	Dkt/Pg or Recording # of ORIGINAL LOCATION NOTICE!	TWN SHP	RNG	SEC(S)
1. <i>Gold Butte #3</i>	A MC <i>334470</i>		<i>11N</i>	<i>1E</i>	<i>24</i>
2.	A MC				
3.	A MC				
4.	A MC				
5.	A MC				
6.	A MC				
7.	A MC				
8.	A MC				
9.	A MC				
10.	A MC				
11.	A MC				
12.	A MC				
13.	A MC				
14.	A MC				
15.	A MC				
16.	A MC				
17.	A MC				
18.	A MC				
19.	A MC				
20.	A MC				
21.	A MC				
22.	A MC				
23.	A MC				
24.	A MC				
25.	A MC				
26.	A MC				
27.	A MC				
28.	A MC				
29.	A MC				
30.	A MC				

FILE WITH: BUREAU OF LAND MANAGEMENT, 222 NORTH CENTRAL AVENUE, PHOENIX, AZ 85004-2203 and the respective county recorder, ON OR BEFORE DECEMBER 30th (NOT THE 31st), BLM REQUIRES A \$5.00 NONREFUNDABLE SERVICE CHARGE FOR EACH MINING CLAIM, MILL SITE OR TUNNEL SITE. ANNUAL FILLINGS THAT ARE NOT ACCOMPANIED BY PROPER SERVICE CHARGES WILL BE RETURNED WITHOUT FURTHER ACTION BY BLM.

NO. 2388286 214

11/25/97

1 2 12

5. 00

Remitter:

LEASE MANAGEMENT DATA ☐ NEW ☐ UPDATE ☐ PAYMENT

[illegible]Remarks:

BY:

DATE: _____

Lease in Escrow?

KGS?

Of Interest?

Auto Escalates?

Operating Rights?

Auto Renew?

Operator

Bond Filed?

FOR MMS USE ONLY

BILLEE		FOREST REFUGE
NUMBER		
OCS SECTION		
CODE		

UNITED STATES
DEPARTMENT OF THE INTERIOR
BUREAU OF LAND MANAGEMENT

RECEIPT AND ACCOUNTING ADVICE

3344618
NO. 2388286

04

TC/AZ

11/25/97

Subject: AFFIDAVITS OF ASSESSMENT WORK

1 2 12

5.00

Applicant:

LARRY BARNETT
BOX 1246
BLACK CANYON CITY AZ 85324 CASH

Remitter:

Assignor:

LEASE MANAGEMENT DATA										<input type="checkbox"/> NEW	<input type="checkbox"/> UPDATE	<input type="checkbox"/> PAYMENT
ORIGINAL SERIAL NO.	ASG.	TYPE	ST.	CTY.	FUND SYMBOL				ACRES/UNITS	RATE		
AMC 334470												
AMOUNT	ANV. DATE	EXP. DATE	BILL CYC.	S/C	DISTRICT	NEXT BILL	MISC. DATA	U of M	ACTUAL UNITS			
ASSIGNMENT SERIAL NO.	ASG.	TYPE	ST.	CTY.	FUND SYMBOL				ACRES/UNITS	RATE		
AMOUNT	ANV. DATE	EXP. DATE	BILL CYC.	S/C	DISTRICT	NEXT BILL	MISC. DATA	U of M	ACTUAL UNITS			
APPLY REMITTANCE					Remarks:							
ACTION	FUND SYMBOL	CTY.	AMOUNT									
FILING FEE												
RENTAL												
UNEARNED												
REFUND												
TOTAL												
AMOUNT DUE												
Lease in Escrow? KGS? Auto Escalates? Auto Renew?					FOR MMS USE ONLY							
Of Interest? Operating Rights? Operator Bond Filed?					BILLEE NUMBER OCS SECTION CODE		FOREST REFUGE					

Return Document to:

For BLM Use Only

AZ-3850-1 (July 1992)

Telephone # ()-

AMC 338806 SR

CHECK
ONE



AFFIDAVIT OF PERFORMANCE OF ANNUAL WORK

Also fill in ITEMS 1 through 9 and the reverse side of this document.



NOTICE OF INTENTION TO HOLD

I intend to hold the claim(s) /site(s) listed on the reverse side of this document for the calendar year 19____. Also fill in ITEMS 1 through 4 and ITEM 9.

NOTICES OF INTENTION TO HOLD ARE FOR MILL SITES AND TUNNEL SITES OR FOR MINING CLAIMS WHEN ASSESSMENT WORK HAS NOT BEEN DONE, REGARDLESS OF WHETHER THE ANNUAL ASSESSMENT HAS BEEN SUSPENDED, DEFERRED, OR NOT YET ACCRUED. THE FILING OF A NOTICE OF INTENTION TO HOLD SHALL NOT RELIEVE THE OWNER OF COMPLYING WITH FEDERAL AND STATE LAWS PERTAINING TO THE PERFORMANCE OF ANNUAL ASSESSMENT WORK. NOTICES OF INTENTION TO HOLD FOR MILL SITES OR TUNNEL SITES NEED NOT BE COUNTY RECORDED. FOR MINING CLAIMS THE FORM FILED WITH BLM MUST BE IDENTICAL TO THE ONE THAT WAS OR WILL BE FILED WITH THE COUNTY.

Evidence of Annual Assessment Work or a Notice of Intention to Hold must be filed each calendar year following the calendar year in which the Claim/site was located.

ALL CLAIMS LISTED ON A SINGLE AFFIDAVIT MUST BE CONTIGUOUS.

1. State of Arizona, County of YAVAPAI SS:
2. I, (Name) WILLIAM E. KRAUSE JR
3. Reside at (Address) 184 WOODS ROAD, State N.J., Zip 08876
City SOMERVILLE, County SOMERSET

being duly sworn, deposes and says that he/she is a citizen of the United States, more than eighteen years of age, that all of the facts set forth in this affidavit/notice, subject to the provisions and penalties of 18 USC 1001 pertaining to the filing of false, fictitious, or fraudulent statements with the United States, are true and correct according to the best of my knowledge, information and belief.

4. Owner's Name and Address (If not shown in items 1-3 above) CHECK HERE IF THIS IS A CHANGE OF ADDRESS ☐
SAME

5. That I am personally acquainted with the mining claim(s). The work and improvements were made by and at the expense of the owner(s) of said claim(s). Said contiguous group of claims, listed on the reverse side of this document, are situated in the _____ Mining District, YAVAPAI County, Arizona

6. That between the dates starting at 12 o'clock noon on September 1, 19 95 and ending at 12 o'clock noon on September 1, 19 96 at least \$ 400.00 dollars worth of work and improvements were done and performed upon said claim(s) or upon one or more of a contiguous group of claims for the benefit of all, or wholly or partly outside of a contiguous group of claims for the benefit of all, not including the location work.

7. That the following persons were employed to perform the work and improvements described herein: RICHARD MELICK & KEVIN GILLETTE & BILL KRAUSE

8. That the work and improvements performed were: HARD ROCK SAMPLING

9. X Dated 7-29-96, Signature Wm. E. Krause Jr 19 96

SUBSCRIBED AND SWORN TO before me, a Notary Public, this 29th day of JULY

by Donna P. Nickle
Notary Public DONNA L. NICKLE

MY COMMISSION EXPIRES NOTARY PUBLIC OF NEW JERSEY
MY COMMISSION EXPIRES SEPT 6, 1999

This form is for the purpose of complying with the laws of the United States Department of the Interior, Bureau of Land Management and the State of Arizona pertaining to assessment work and/or a notice of intention to hold. 30 USC 28,

For BLM Use Only

AUG 6 2 08 PM '96

BLM AZ STATE OFFICE

ENTERED IN COMPUTER

If the claims/sites have consecutive BLM #'s and are in the same Township, Range and Section(s) they may be listed as follows:

SAMPLE 1-10 A MC 19640-49 Dkt/Pg # 1025/1-10 (or) 4N 20W 36
RECORDING # 9106173-82

CLAIM/SITE NAME	SERIAL NUMBER	Dkt/Pg or Recording # of ORIGINAL LOCATION NOTICE!		TWN SHP	RNG	SEC(S)
1. <u>BIG BEND # 2</u>	<u>A MC 338806</u>	<u>3162</u>	<u>854</u>	<u>8N</u>	<u>2E</u>	<u>9</u>
2. <u>BIG BEND # 3</u>	<u>A MC 338807</u>	<u>3162</u>	<u>855</u>	<u>8N</u>	<u>2E</u>	<u>9</u>
3. <u>BIG BEND # 7</u>	<u>A MC 338811</u>	<u>3162</u>	<u>859</u>	<u>8N</u>	<u>2E</u>	<u>9</u>
4. <u>BIG BEND # 8</u>	<u>A MC 338812</u>	<u>3162</u>	<u>860</u>	<u>8N</u>	<u>2E</u>	<u>9</u>
5. _____	<u>A MC _____</u>	_____	_____	_____	_____	_____
6. _____	<u>A MC _____</u>	_____	_____	_____	_____	_____
7. _____	<u>A MC _____</u>	_____	_____	_____	_____	_____
8. _____	<u>A MC _____</u>	_____	_____	_____	_____	_____
9. _____	<u>A MC _____</u>	_____	_____	_____	_____	_____
10. _____	<u>A MC _____</u>	_____	_____	_____	_____	_____
11. _____	<u>A MC _____</u>	_____	_____	_____	_____	_____
12. _____	<u>A MC _____</u>	_____	_____	_____	_____	_____
13. _____	<u>A MC _____</u>	_____	_____	_____	_____	_____
14. _____	<u>A MC _____</u>	_____	_____	_____	_____	_____
15. _____	<u>A MC _____</u>	_____	_____	_____	_____	_____
16. _____	<u>A MC _____</u>	_____	_____	_____	_____	_____
17. _____	<u>A MC _____</u>	_____	_____	_____	_____	_____
18. _____	<u>A MC _____</u>	_____	_____	_____	_____	_____
19. _____	<u>A MC _____</u>	_____	_____	_____	_____	_____
20. _____	<u>A MC _____</u>	_____	_____	_____	_____	_____
21. _____	<u>A MC _____</u>	_____	_____	_____	_____	_____
22. _____	<u>A MC _____</u>	_____	_____	_____	_____	_____
23. _____	<u>A MC _____</u>	_____	_____	_____	_____	_____
24. _____	<u>A MC _____</u>	_____	_____	_____	_____	_____
25. _____	<u>A MC _____</u>	_____	_____	_____	_____	_____
26. _____	<u>A MC _____</u>	_____	_____	_____	_____	_____
27. _____	<u>A MC _____</u>	_____	_____	_____	_____	_____
28. _____	<u>A MC _____</u>	_____	_____	_____	_____	_____
29. _____	<u>A MC _____</u>	_____	_____	_____	_____	_____
30. _____	<u>A MC _____</u>	_____	_____	_____	_____	_____

FILE WITH: Bureau of Land Management, 3707 North 7th Street, P. O. Box 16563, Phoenix, Arizona 85011, and the respective county recorder, ON OR BEFORE DECEMBER 30th (NOT THE 31st). BLM REQUIRES A \$5.00 NONREFUNDABLE SERVICE CHARGE FOR EACH MINING CLAIM. ALL SITE OR TUNNEL SITE ANNUAL FILINGS THAT ARE NOT ACCOMPANIED BY PROPER

UNITED STATES
DEPARTMENT OF THE INTERIOR
BUREAU OF LAND MANAGEMENT

RECEIPT AND ACCOUNTING ADVICE

NO. 2228450

TC/AZ

05/06/96

Subject:

TRANSFERS (4) - AFFIDAVITS (4)

2 18 12

88.00

Applicant:

RICHARD D. MELICK
587 S. TERRACE RD.
CHANDLER, AZ 85226

Remitter:

SAME AS CK. #775
602-940-1138

Assignor:

LEASE MANAGEMENT DATA ☐ NEW ☐ UPDATE ☐ PAYMENT

ORIGINAL SERIAL NO.	ASG.	TYPE	ST.	CTY.	FUND SYMBOL	ACRES/UNITS	RATE
GMC 334471, ET AL							

AMOUNT	ANV. DATE	EXP. DATE	BILL CYC.	S/C	DISTRICT	NEXT BILL	MISC. DATA	U of M	ACTUAL UNITS

ASSIGNMENT SERIAL NO.	ASG.	TYPE	ST.	CTY.	FUND SYMBOL	ACRES/UNITS	RATE

AMOUNT	ANV. DATE	EXP. DATE	BILL CYC.	S/C	DISTRICT	NEXT BILL	MISC. DATA	U of M	ACTUAL UNITS

APPLY REMITTANCE

ACTION	FUND SYMBOL	CTY.	AMOUNT
FILING FEE			
RENTAL			
UNEARNED			
REFUND			
TOTAL			
AMOUNT DUE			

Remarks:

BY:

DATE:

- ☐ Lease in Escrow?
☐ KGS?
☐ Auto Escalates?
☐ Auto Renew?

Of Interest?
Operating Rights?
Operator
Bond Filed?

FOR MMS USE ONLY

FOR NAME USE ONLY	
BILLEE	FOREST REFUGE
NUMBER	
OCS SECTION	
CODE	

①
TES
5.00

Return Document to:

For BLM Use Only

AZ-3850-1 (July 1992)

	AME 334468
	SR

Telephone # ()-

CHECK
ONE



AFFIDAVIT OF PERFORMANCE OF ANNUAL WORK

Also fill in ITEMS 1 through 9 and the reverse side of this document.



NOTICE OF INTENTION TO HOLD

I intend to hold the claim(s) /site(s) listed on the reverse side of this document for the calendar year 19____. Also fill in ITEMS 1 through 4 and ITEM 9.

NOTICES OF INTENTION TO HOLD ARE FOR MILL SITES AND TUNNEL SITES OR FOR MINING CLAIMS WHEN ASSESSMENT WORK HAS NOT BEEN DONE, REGARDLESS OF WHETHER THE ANNUAL ASSESSMENT HAS BEEN SUSPENDED, DEFERRED, OR NOT YET ACCRUED. THE FILING OF A NOTICE OF INTENTION TO HOLD SHALL NOT RELIEVE THE OWNER OF COMPLYING WITH FEDERAL AND STATE LAWS PERTAINING TO THE PERFORMANCE OF ANNUAL ASSESSMENT WORK. NOTICES OF INTENTION TO HOLD FOR MILL SITES OR TUNNEL SITES NEED NOT BE COUNTY RECORDED. FOR MINING CLAIMS THE FORM FILED WITH BLM MUST BE IDENTICAL TO THE ONE THAT WAS OR WILL BE FILED WITH THE COUNTY.

Evidence of Annual Assessment Work or a Notice of Intention to Hold must be filed each calendar year following the calendar year in which the Claim/site was located.

ALL CLAIMS LISTED ON A SINGLE AFFIDAVIT MUST BE CONTIGUOUS.

1. State of Arizona, County of YAVAPAI ss:
2. I, (Name) LARRY M. BARNETT
3. Reside at (Address) P.O. B. 1246
CITY BLACK CANYON County YAVAPAI State AZ Zip 86333
being duly sworn, deposes and says that he/she is a citizen of the United States, more than eighteen years of age, that all of the facts set forth in this affidavit/notice, subject to the provisions and penalties of 18 USC 1001 pertaining to the filing of false, fictitious, or fraudulent statements with the United States, are true and correct according to the best of my knowledge, information and belief.


4. Owner's Name and Address (If not shown in items 1-3 above) CHECK HERE IF THIS IS A CHANGE OF ADDRESS ☐

5. That I am personally acquainted with the mining claim(s). The work and improvements were made by and at the expense of the owner(s) of said claim(s). Said contiguous group of claims, listed on the reverse side of this document, are situated in the _____ Mining District, YAVAPAI County, Arizona

6. That between the dates starting at 12 o'clock noon on September 1, 19 95 and ending at 12 o'clock noon on September 1, 19 96 at least \$ 100 dollars worth of work and improvements were done and performed upon said claim(s) or upon one or more of a contiguous group of claims for the benefit of all, or wholly or partly outside of a contiguous group of claims for the benefit of all, not including the location work.

7. That the following persons were employed to perform the work and improvements described herein: LARRY BARNETT KEVIN GILLETTE

8. That the work and improvements performed were: STREAM SAMPLING AND ROAD WORK

9. Dated 7-27-96 Signature Larry M. Barnett
SUBSCRIBED AND SWORN TO before me, a Notary Public, this 27th day of July 19 96
by LARRY M. BARNETT
Notary Public SYLVIA A. McDONALD
MY COMMISSION EXPIRES 8-31-98


This form is for the purpose of complying with the laws of the United States Department of the Interior, Bureau of Land Management and the State of Arizona pertaining to assessment work and/or a notice of intention to hold. 30 USC 28, 43 CFR 3833.2, ARS 27-208. Subject to Paperwork Reduction Act and Privacy Act statements available at the BLM AZ State Office. The form is not copyrighted. It may be reproduced without restriction.

For BLM Use Only

RECEIVED
BLM AZ STATE OFFICE
SEP 30 11 28 AM '96
PHOENIX, ARIZONA

If the claims/sites have consecutive BLM #'s and are in the same Township, Range and Section(s) they may be listed as follows:

SAMPLE 1-10 A MC 19640-49 Dkt/Pg # 1025/1-10 (or) 4N 20W 36
RECORDING # 9106173-82

CLAIM/SITE NAME	SERIAL NUMBER	Dkt/Pg or Recording # of ORIGINAL LOCATION NOTICE!	TWN SHP	RNG	SEC(S)
1. <u>GOLD BUTTE # 3</u>	<u>A MC 334470</u>	<u>3027 - 746</u>	<u>T11N</u>	<u>R1E</u>	<u>24ALL</u>
2. _____	<u>A MC</u>	_____	_____	_____	_____
3. _____	<u>A MC</u>	_____	_____	_____	_____
4. _____	<u>A MC</u>	_____	_____	_____	_____
5. _____	<u>A MC</u>	_____	_____	_____	_____
6. _____	<u>A MC</u>	_____	_____	_____	_____
7. _____	<u>A MC</u>	_____	_____	_____	_____
8. _____	<u>A MC</u>	_____	_____	_____	_____
9. _____	<u>A MC</u>	_____	_____	_____	_____
10. _____	<u>A MC</u>	_____	_____	_____	_____
11. _____	<u>A MC</u>	_____	_____	_____	_____
12. _____	<u>A MC</u>	_____	_____	_____	_____
13. _____	<u>A MC</u>	_____	_____	_____	_____
14. _____	<u>A MC</u>	_____	_____	_____	_____
15. _____	<u>A MC</u>	_____	_____	_____	_____
16. _____	<u>A MC</u>	_____	_____	_____	_____
17. _____	<u>A MC</u>	_____	_____	_____	_____
18. _____	<u>A MC</u>	_____	_____	_____	_____
19. _____	<u>A MC</u>	_____	_____	_____	_____
20. _____	<u>A MC</u>	_____	_____	_____	_____
21. _____	<u>A MC</u>	_____	_____	_____	_____
22. _____	<u>A MC</u>	_____	_____	_____	_____
23. _____	<u>A MC</u>	_____	_____	_____	_____
24. _____	<u>A MC</u>	_____	_____	_____	_____
25. _____	<u>A MC</u>	_____	_____	_____	_____
26. _____	<u>A MC</u>	_____	_____	_____	_____
27. _____	<u>A MC</u>	_____	_____	_____	_____
28. _____	<u>A MC</u>	_____	_____	_____	_____
29. _____	<u>A MC</u>	_____	_____	_____	_____
30. _____	<u>A MC</u>	_____	_____	_____	_____

ENTERED IN COMPUTER

10/22/96 DM

FILE WITH: Bureau of Land Management, 3707 North 7th Street, P. O. Box 16563, Phoenix, Arizona 85011 and the respective county recorder, ON OR BEFORE DECEMBER 30th (NOT THE 31st). BLM REQUIRES A \$5.00 NONREFUNDABLE SERVICE CHARGE FOR EACH MINING CLAIM, MILL SITE OR TUNNEL SITE. ANNUAL FILINGS THAT ARE NOT ACCOMPANIED BY PROPER SERVICE CHARGES WILL BE RETURNED WITHOUT FURTHER ACTION BY BLM.

UNITED STATES
DEPARTMENT OF THE INTERIOR
BUREAU OF LAND MANAGEMENT

RECEIPT AND ACCOUNTING ADVICE

NO. 2263928 04

TC/AZ

09/30/96

Subject:

AFFIDAVITS OF ASSESSMENT WORK - 13

1 9 12

65.00

Applicant:

KEVIN GILLETTE
HC 34 BOX 5072
MAYER AZ 86333

Remitter: CASH

Assignor:

LEASE MANAGEMENT DATA ☐ NEW ☐ UPDATE ☐ PAYMENT

ORIGINAL SERIAL NO.	ASG.	TYPE	ST.	CTY.	FUND SYMBOL	ACRES/UNITS	RATE
AMC 334173, ET AL							

AMOUNT	ANV. DATE	EXP. DATE	BILL CYC.	S/C	DISTRICT	NEXT BILL	MISC. DATA	U of M	ACTUAL UNITS

ASSIGNMENT SERIAL NO.	ASG.	TYPE	ST.	CTY.	FUND SYMBOL	ACRES/UNITS	RATE

AMOUNT	ANV. DATE	EXP. DATE	BILL CYC.	S/C	DISTRICT	NEXT BILL	MISC. DATA	U of M	ACTUAL UNITS

APPLY REMITTANCE

ACTION	FUND SYMBOL	CTY.	AMOUNT
FILING FEE			
RENTAL			
UNEARNED			
REFUND			
TOTAL			
AMOUNT DUE			

Remarks:

334470

BY:

DATE:

- ☐ Lease in Escrow?
☐ KGS?
☐ Auto Escalates?
☐ Auto Renew?

Of Interest?
Operating Rights?
Operator
Bond Filed?

FOR MMS USE ONLY

BILLEE	FOREST REFUGE
NUMBER	
OCS SECTION	
CODE	

Return Document to:

For BLM Use Only

AZ-3850-1 (July 1992)

AMC 334468 SK

Telephone # ()-

CHECK
ONE



AFFIDAVIT OF PERFORMANCE OF ANNUAL WORK

Also fill in ITEMS 1 through 9 and the reverse side of this document.



NOTICE OF INTENTION TO HOLD

I intend to hold the claim(s) /site(s) listed on the reverse side of this document for the calendar year 19____. Also fill in ITEMS 1 through 4 and ITEM 9.

NOTICES OF INTENTION TO HOLD ARE FOR MILL SITES AND TUNNEL SITES OR FOR MINING CLAIMS WHEN ASSESSMENT WORK HAS NOT BEEN DONE, REGARDLESS OF WHETHER THE ANNUAL ASSESSMENT HAS BEEN SUSPENDED, DEFERRED, OR NOT YET ACCRUED. THE FILING OF A NOTICE OF INTENTION TO HOLD SHALL NOT RELIEVE THE OWNER OF COMPLYING WITH FEDERAL AND STATE LAWS PERTAINING TO THE PERFORMANCE OF ANNUAL ASSESSMENT WORK. NOTICES OF INTENTION TO HOLD FOR MILL SITES OR TUNNEL SITES NEED NOT BE COUNTY RECORDED. FOR MINING CLAIMS THE FORM FILED WITH BLM MUST BE IDENTICAL TO THE ONE THAT WAS OR WILL BE FILED WITH THE COUNTY.

Evidence of Annual Assessment Work or a Notice of Intention to Hold must be filed each calendar year following the calendar year in which the Claim/site was located.

ALL CLAIMS LISTED ON A SINGLE AFFIDAVIT MUST BE CONTIGUOUS.

1. State of Arizona, County of YAVAPAI ss:

2. I, (Name) Jerry Reinhardt

3. Reside at (Address) 1811 N DEER CROSSING
City FLAESTON, County COCONINO, State AZ, Zip 86004

being duly sworn, deposes and says that he/she is a citizen of the United States, more than eighteen years of age, that all of the facts set forth in this affidavit/notice, subject to the provisions and penalties of 18 USC 1001 pertaining to the filing of false, fictitious, or fraudulent statements with the United States, are true and correct according to the best of my knowledge, information and belief.

4. Owner's Name and Address (If not shown in items 1-3 above) CHECK HERE IF THIS IS A CHANGE OF ADDRESS ☐

5. That I am personally acquainted with the mining claim(s). The work and improvements were made by and at the expense of the owner(s) of said claim(s). Said contiguous group of claims, listed on the reverse side of this document, are situated in the NA Mining District, YAVAPAI County, Arizona

6. That between the dates starting at 12 o'clock noon on September 1, 19 95 and ending at 12 o'clock noon on September 1, 19 96 at least \$ 100 (one hundred) dollars worth of work and improvements were done and performed upon said claim(s) or upon one or more of a contiguous group of claims for the benefit of all, or wholly or partly outside of a contiguous group of claims for the benefit of all, not including the location work.

7. That the following persons were employed to perform the work and improvements described herein: Jerry Reinhardt
DANIEL REINHART, DON CARSO

8. That the work and improvements performed were: ROAD IMPROVEMENTS & STREAM SAMPLING

9. Dated 8/15/96, Signature [Signature]

SUBSCRIBED AND SWORN TO before me, a Notary Public, this 15TH day of AUG, 19 96

by Jerry Reinhardt

Notary Public [Signature]

MY COMMISSION EXPIRES 9-29-98

This form is for the purpose of complying with the laws of the United States Department of the Interior, Bureau of Land Management and the State of Arizona pertaining to assessment work and/or a notice of intention to hold. 30 USC 28, 43 CFR 3833.2, ARS 27-208. Subject to Paperwork Reduction Act and Privacy Act statements available at the BLM AZ State Office. The form is not copyrighted. It may be reproduced without restriction.

For BLM Use Only

PHOENIX, ARIZONA

AUG 16 1 04 PM '96

RECEIVED
BLM AZ STATE OFFICE

ENTERED IN COMPUTER

9-27-96 SK

If the claims/sites have consecutive BLM #'s and are in the same Township, Range and Section(s) they may be listed as follows:

SAMPLE 1-10

A MC 19640-49

Dkt/Pg # 1025/1-10 (or)
RECORDING # 9106173-82

4N

20W 36

CLAIM/SITE NAME	SERIAL NUMBER	Dkt/Pg or Recording # of ORIGINAL LOCATION		TWN SHP	RNG	SEC(S)
		NOTICE!				
1. <u>Gold Butte #1</u>	<u>A MC 334468</u>	<u>Book</u> <u>3762</u>	<u>Page</u> <u>852</u>	<u>11</u>	<u>1</u>	<u>24</u>
2. _____	<u>A MC</u>	<u>3027</u>	<u>744</u>	_____	_____	_____
3. _____	<u>A MC</u>	_____	_____	_____	_____	_____
4. _____	<u>A MC</u>	_____	_____	_____	_____	_____
5. _____	<u>A MC</u>	_____	_____	_____	_____	_____
6. _____	<u>A MC</u>	_____	_____	_____	_____	_____
7. _____	<u>A MC</u>	_____	_____	_____	_____	_____
8. _____	<u>A MC</u>	_____	_____	_____	_____	_____
9. _____	<u>A MC</u>	_____	_____	_____	_____	_____
10. _____	<u>A MC</u>	_____	_____	_____	_____	_____
11. _____	<u>A MC</u>	_____	_____	_____	_____	_____
12. _____	<u>A MC</u>	_____	_____	_____	_____	_____
13. _____	<u>A MC</u>	_____	_____	_____	_____	_____
14. _____	<u>A MC</u>	_____	_____	_____	_____	_____
15. _____	<u>A MC</u>	_____	_____	_____	_____	_____
16. _____	<u>A MC</u>	_____	_____	_____	_____	_____
17. _____	<u>A MC</u>	_____	_____	_____	_____	_____
18. _____	<u>A MC</u>	_____	_____	_____	_____	_____
19. _____	<u>A MC</u>	_____	_____	_____	_____	_____
20. _____	<u>A MC</u>	_____	_____	_____	_____	_____
21. _____	<u>A MC</u>	_____	_____	_____	_____	_____
22. _____	<u>A MC</u>	_____	_____	_____	_____	_____
23. _____	<u>A MC</u>	_____	_____	_____	_____	_____
24. _____	<u>A MC</u>	_____	_____	_____	_____	_____
25. _____	<u>A MC</u>	_____	_____	_____	_____	_____
26. _____	<u>A MC</u>	_____	_____	_____	_____	_____
27. _____	<u>A MC</u>	_____	_____	_____	_____	_____
28. _____	<u>A MC</u>	_____	_____	_____	_____	_____
29. _____	<u>A MC</u>	_____	_____	_____	_____	_____
30. _____	<u>A MC</u>	_____	_____	_____	_____	_____

FILE WITH: Bureau of Land Management, 3707 North 7th Street, P. O. Box 16563, Phoenix, Arizona 85011 and the respective county recorder, ON OR BEFORE DECEMBER 30th (NOT THE 31st). BLM REQUIRES A \$5.00 NONREFUNDABLE SERVICE CHARGE FOR EACH MINING CLAIM, MILL SITE OR TUNNEL SITE. ANNUAL FILINGS THAT ARE NOT ACCOMPANIED BY PROPER SERVICE CHARGES WILL BE RETURNED WITHOUT FURTHER ACTION BY BLM.

UNITED STATES
DEPARTMENT OF THE INTERIOR
BUREAU OF LAND MANAGEMENT

RECEIPT AND ACCOUNTING ADVICE

NO. **2228607** 04

TC/AZ 08/16/96

Subject: AFFIDAVITS OF ASSESSMENT WORK (1) 1 15 12 5.00

Applicant: JERRY REINHART
1811 N. DEERCROSSING ST.
FLAGSTAFF, AZ 86004
Remitter: SAME AS CASH

Assignor:

LEASE MANAGEMENT DATA										<input type="checkbox"/> NEW	<input type="checkbox"/> UPDATE	<input type="checkbox"/> PAYMENT
ORIGINAL SERIAL NO.	ASG.	TYPE	ST.	CTY.	FUND SYMBOL				ACRES/UNITS	RATE		
AMC 334468												
AMOUNT	ANV. DATE	EXP. DATE	BILL CYC.	S/C	DISTRICT	NEXT BILL	MISC. DATA	U of M	ACTUAL UNITS			
ASSIGNMENT SERIAL NO.	ASG.	TYPE	ST.	CTY.	FUND SYMBOL				ACRES/UNITS	RATE		
AMOUNT	ANV. DATE	EXP. DATE	BILL CYC.	S/C	DISTRICT	NEXT BILL	MISC. DATA	U of M	ACTUAL UNITS			
APPLY REMITTANCE										Remarks: 334468 Jr		
ACTION	FUND SYMBOL				CTY.	AMOUNT						
FILING FEE												
RENTAL												
UNEARNED												
REFUND												
TOTAL												
AMOUNT DUE												
<input type="checkbox"/> Lease in Escrow? <input type="checkbox"/> KGS? <input type="checkbox"/> Auto Escalates? <input type="checkbox"/> Auto Renew?										Of Interest? Operating Rights? Operator Bond Filed?		
										FOR MMS USE ONLY		
										BILLEE		FOREST REFUGE
										NUMBER		
										OCS SECTION		
										CODE		

UNITED STATES
DEPARTMENT OF THE INTERIOR
BUREAU OF LAND MANAGEMENT

RECEIPT AND ACCOUNTING ADVICE

NO. **2228607** 04

TC/AZ 08/16/96

Subject: AFFIDAVITS OF ASSESSMENT WORK (1) 1 15 12 5.00
Applicant:

JERRY REINHART
1811 N. DEERCROSSING ST.
FLAGSTAFF, AZ 86004

Remitter: SAME AS CASH

AMC 334468 Jr

Assignor:

LEASE MANAGEMENT DATA										<input type="checkbox"/> NEW	<input type="checkbox"/> UPDATE	<input type="checkbox"/> PAYMENT
ORIGINAL SERIAL NO.		ASG.	TYPE	ST.	CTY.	FUND SYMBOL			ACRES/UNITS	RATE		
AMC 334468												
AMOUNT	ANV. DATE	EXP. DATE	BILL CYC.	S/C	DISTRICT	NEXT BILL	MISC. DATA	U of M	ACTUAL UNITS			
ASSIGNMENT SERIAL NO.		ASG.	TYPE	ST.	CTY.	FUND SYMBOL			ACRES/UNITS	RATE		
AMOUNT	ANV. DATE	EXP. DATE	BILL CYC.	S/C	DISTRICT	NEXT BILL	MISC. DATA	U of M	ACTUAL UNITS			
APPLY REMITTANCE						Remarks: 334468 Jr						
ACTION	FUND SYMBOL		CTY.	AMOUNT								
FILING FEE												
RENTAL												
UNEARNED												
REFUND												
TOTAL												
AMOUNT DUE												
<input type="checkbox"/> Lease in Escrow? <input type="checkbox"/> KGS? <input type="checkbox"/> Auto Escalates? <input type="checkbox"/> Auto Renew?						FOR MMS USE ONLY						
Of Interest? Operating Rights? Operator Bond Filed?						BILLEE		FOREST REFUGE				
						NUMBER						
						OCS SECTION						
						CODE						

Return Document to:

For BLM Use Only

TIMOTHY D. WALSH
 4528 E. MONTECITO
 PHOENIX, AZ 85018

AMC 334468 JR

Telephone # (602)-840-4299

CHECK
ONE**AFFIDAVIT OF PERFORMANCE OF ANNUAL WORK**
Also fill in ITEMS 1 through 9 and the reverse side of this document.**NOTICE OF INTENTION TO HOLD**

I intend to hold the claim(s) /site(s) listed on the reverse side of this document for the calendar year 19____. Also fill in ITEMS 1 through 4 and ITEM 9.

NOTICES OF INTENTION TO HOLD ARE FOR MILL SITES AND TUNNEL SITES OR FOR MINING CLAIMS WHEN ASSESSMENT WORK HAS NOT BEEN DONE, REGARDLESS OF WHETHER THE ANNUAL ASSESSMENT HAS BEEN SUSPENDED, DEFERRED, OR NOT YET ACCRUED. THE FILING OF A NOTICE OF INTENTION TO HOLD SHALL NOT RELIEVE THE OWNER OF COMPLYING WITH FEDERAL AND STATE LAWS PERTAINING TO THE PERFORMANCE OF ANNUAL ASSESSMENT WORK. NOTICES OF INTENTION TO HOLD FOR MILL SITES OR TUNNEL SITES NEED NOT BE COUNTY RECORDED. FOR MINING CLAIMS THE FORM FILED WITH BLM MUST BE IDENTICAL TO THE ONE THAT WAS OR WILL BE FILED WITH THE COUNTY.

Evidence of Annual Assessment Work or a Notice of Intention to Hold must be filed each calendar year following the calendar year in which the Claim/site was located.

ALL CLAIMS LISTED ON A SINGLE AFFIDAVIT MUST BE CONTIGUOUS.

1. State of Arizona, County of YAVAPAI ss:2. I, (Name) TIMOTHY D. WALSH3. Reside at (Address) 4528 E. MONTECITO, County MARICOPA, State AZ, Zip 85018
City PHOENIX

being duly sworn, deposes and says that he/she is a citizen of the United States, more than eighteen years of age, that all of the facts set forth in this affidavit/notice, subject to the provisions and penalties of 18 USC 1001 pertaining to the filing of false, fictitious, or fraudulent statements with the United States, are true and correct according to the best of my knowledge, information and belief.

4. Owner's Name and Address (If not shown in items 1-3 above) CHECK HERE IF THIS IS A CHANGE OF ADDRESS ☐

5. That I am personally acquainted with the mining claim(s). The work and improvements were made by and at the expense of the owner(s) of said claim(s). Said contiguous group of claims, listed on the reverse side of this document, are situated in the _____ Mining District, YAVAPAI County, Arizona

6. That between the dates starting at 12 o'clock noon on September 1, 1995 and ending at 12 o'clock noon on September 1, 1996 at least \$ 100.00 dollars worth of work and improvements were done and performed upon said claim(s) or upon one or more of a contiguous group of claims for the benefit of all, or wholly or partly outside of a contiguous group of claims for the benefit of all, not including the location work.

7. That the following persons were employed to perform the work and improvements described herein: TIMOTHY D. WALSH, CHRISTINE WALSH, THOMAS TUNNEL, LOUISE TUNNEL

8. That the work and improvements performed were: ACCESS IMPROVEMENT, STREAM SEDIMENT SAMPLING

9. Dated 8-16-96

Signature

SUBSCRIBED AND SWORN TO before me, a Notary Public, this 16TH day of AUG 1996by TIMOTHY D. WALSH

Notary Public

MY COMMISSION EXPIRES 9-29-98

For BLM Use Only

Aug 16 2 30 PM '96

RECEIVED
BLM AZ STATE OFFICE

ENTERED IN COMPUTER

9-23-96 SR ORS

If the claims/sites have consecutive BLM #'s and are in the same Township, Range and Section(s) they may be listed as follows:

SAMPLE 1-10	A MC 19640-49	Dkt/Pg # 1025/1-10 (or) RECORDING # 9106173-82	4N	20W	36
CLAIM/SITE NAME	SERIAL NUMBER	Dkt/Pg or Recording # of ORIGINAL LOCATION NOTICEI	TWN SHP	RNG	SEC(S)
1. <u>GOLD BUTTE #2</u>	<u>A MC 334469</u>	<u>Book 3027, page 745</u>	<u>11N</u>	<u>1E</u>	<u>24</u>
2.	A MC				
3.	A MC				
4.	A MC				
5.	A MC				
6.	A MC				
7.	A MC				
8.	A MC				
9.	A MC				
10.	A MC				
11.	A MC				
12.	A MC				
13.	A MC				
14.	A MC				
15.	A MC				
16.	A MC				
17.	A MC				
18.	A MC				
19.	A MC				
20.	A MC				
21.	A MC				
22.	A MC				
23.	A MC				
24.	A MC				
25.	A MC				
26.	A MC				
27.	A MC				
28.	A MC				
29.	A MC				
30.	A MC				

FILE WITH: Bureau of Land Management, 3707 North 7th Street, P. O. Box 16563, Phoenix, Arizona 85011 and the respective county recorder, ON OR BEFORE DECEMBER 30th (NOT THE 31st). BLM REQUIRES A \$5.00 NONREFUNDABLE SERVICE CHARGE FOR EACH MINING CLAIM, MILL SITE OR TUNNEL SITE. ANNUAL FILINGS THAT ARE NOT ACCOMPANIED BY PROPER SERVICE CHARGES WILL BE RETURNED WITHOUT FURTHER ACTION BY BLM.

UNITED STATES
DEPARTMENT OF THE INTERIOR
BUREAU OF LAND MANAGEMENT

RECEIPT AND ACCOUNTING ADVICE

NO. **2228324** 04

TS/AZ 08/16/96

Subject: AFFIDAVITS OF ASSESSMENT WORK
Applicant: AFFIDAVITS OF ASSESSMENT WORK 1996 (1)

1 22 12 5.00

TIMOTHY D. WALSH
4528 E. MONTECITO
PHOENIX, AZ 85018

Remitter: CASH
SAME ADDRESS
602-840-4299

Assignor:

LEASE MANAGEMENT DATA										<input type="checkbox"/> NEW	<input type="checkbox"/> UPDATE	<input type="checkbox"/> PAYMENT
ORIGINAL SERIAL NO.	ASG.	TYPE	ST.	CTY.	FUND SYMBOL				ACRES/UNITS	RATE		
AMC334469												
AMOUNT	ANV. DATE	EXP. DATE	BILL CYC.	S/C	DISTRICT	NEXT BILL	MISC. DATA	U of M	ACTUAL UNITS			
ASSIGNMENT SERIAL NO.	ASG.	TYPE	ST.	CTY.	FUND SYMBOL				ACRES/UNITS	RATE		
AMOUNT	ANV. DATE	EXP. DATE	BILL CYC.	S/C	DISTRICT	NEXT BILL	MISC. DATA	U of M	ACTUAL UNITS			
APPLY REMITTANCE												
ACTION	FUND SYMBOL				CTY.	AMOUNT						
FILING FEE												
RENTAL												
UNEARNED												
REFUND												
TOTAL												
AMOUNT DUE												
<input type="checkbox"/> Lease in Escrow? <input type="checkbox"/> KGS? <input type="checkbox"/> Auto Escalates? <input type="checkbox"/> Auto Renew?						Remarks:						
						Amc 334469 Sr						
Of Interest? Operating Rights? Operator Bond Filed?						BY:						
						DATE:						
FOR MMS USE ONLY												
BILLEE					NUMBER			FOREST REFUGE				
OCS SECTION					CODE							

UNITED STATES
DEPARTMENT OF THE INTERIOR
BUREAU OF LAND MANAGEMENT

RECEIPT AND ACCOUNTING ADVICE

NO. **2228324** 04

TS/AZ 08/16/96

Subject: AFFIDAVITS OF ASSESSMENT WORK
Applicant: AFFIDAVITS OF ASSESSMENT WORK 1996 (1)

1 22 12 5.00

TIMOTHY D. WALSH
4528 E. MONTECITO
PHOENIX, AZ 85018

Remitter: CASH
SAME ADDRESS
602-840-4299

Assignor:

LEASE MANAGEMENT DATA										<input type="checkbox"/> NEW	<input type="checkbox"/> UPDATE	<input type="checkbox"/> PAYMENT
ORIGINAL SERIAL NO.		ASG.	TYPE	ST.	CTY.	FUND SYMBOL			ACRES/UNITS	RATE		
AMC334469												
AMOUNT	ANV. DATE	EXP. DATE	BILL CYC.	S/C	DISTRICT	NEXT BILL	MISC. DATA	U of M	ACTUAL UNITS			
ASSIGNMENT SERIAL NO.		ASG.	TYPE	ST.	CTY.	FUND SYMBOL			ACRES/UNITS	RATE		
AMOUNT	ANV. DATE	EXP. DATE	BILL CYC.	S/C	DISTRICT	NEXT BILL	MISC. DATA	U of M	ACTUAL UNITS			
APPLY REMITTANCE										Remarks: <i>Amc 334469</i> <i>SR</i>		
ACTION	FUND SYMBOL	CTY.	AMOUNT									
FILING FEE												
RENTAL												
UNEARNED												
REFUND												
TOTAL												
AMOUNT DUE												
<input type="checkbox"/> Lease in Escrow? <input type="checkbox"/> KGS? <input type="checkbox"/> Auto Escalates? <input type="checkbox"/> Auto Renew?										BY: DATE:		
Of Interest? Operating Rights? Operator Bond Filed?										FOR MMS USE ONLY		
										BILLEE	FOREST REFUGE	
										NUMBER		
										OCS SECTION		
										CODE		

UNITED STATES
DEPARTMENT OF THE INTERIOR
BUREAU OF LAND MANAGEMENT

MAINTENANCE FEE PAYMENT WAIVER CERTIFICATION

FORM APPROVED
OMB NO. 1004-0114
Expires: March 31, 1997334468 *SP*
230

This small miner waiver is filed to hold the claims/sites listed below for the assessment year beginning at noon on the first September 1 following the official filing of this form with BLM.

The undersigned owner(s) of the mining claims/sites listed below hereby certify under penalty of 18 U.S.C. 1001 and 43 U.S.C. 1212 that:

I/We control, or will control, ten or fewer mining claims/sites located and maintained on Federal land in the United States of America on the August 31 that is one day before the beginning of the assessment year indicated in line one above.

I/We have/will performed/perform assessment work upon the claims listed below for the current assessment year as of the August 31 indicated in line three above. This work meets the requirements of the General Mining Law of 1872, as amended; the Act of August 10, 1993; and the regulations at 43 CFR 3833 and 3850. Such work will be described on our affidavit of labor.

The mining claims and sites for which the above waiver from payment of the maintenance fees is made are:

CLAIM NAME	BLM RECORDATION SERIAL NUMBER
1. GOLD BUTTE #2	AMC 334469
2.	
3.	
4.	
5.	
6.	
7.	
8.	
9.	
10.	

All owner(s) of the above mining claims and sites are filing for this waiver.

I/We understand and acknowledge that pursuant to 43 U.S.C. 1212 and 18 U.S.C. 1001, the filing of a false, fictitious, or fraudulent document with the Bureau of Land Management may result in a fine of up to \$10,000, a prison term not to exceed five years, or both.

TIMOTHY D. WALSH

(Owner's Name - Please Print)

Timothy D. Walsh

(Owner's Signature)

4528 E. MONTECITO

(Street or P.O. Box)

PHOENIX

(City)

AZ

(State)

85018

(Zip Code)

(Owner's Name - Please Print)

(Owner's Signature)

(Street or P.O. Box)

(City)

(State)

(Zip Code)

(Owner's Name - Please Print)

(Owner's Signature)

(Street or P.O. Box)

(City)

(State)

(Zip Code)

(Owner's Name - Please Print)

(Owner's Signature)

(Street or P.O. Box)

(City)

(State)

(Zip Code)

(Continued on reverse)

ENTERED IN COMPUTER

8/16/96 MTH *SP*

(Owner's Name - Please Print)

(Owner's Signature)

(Street or P.O. Box)

(City)

(State)

(Zip Code)

(Owner's Name - Please Print)

(Owner's Signature)

(Street or P.O. Box)

(City)

(State)

(Zip Code)

(Owner's Name - Please Print)

(Owner's Signature)

(Street or P.O. Box)

(City)

(State)

(Zip Code)

(Owner's Name - Please Print)

(Owner's Signature)

(Street or P.O. Box)

(City)

(State)

(Zip Code)

INSTRUCTIONS

1. This certification of waiver from payment of maintenance fees is made under the provisions of the Act of August 10, 1993 (107 Stat. 312 [1993]), and §1744 of Title 43 and §28-28k of Title 30 of the United States Code; and the regulations thereunder (43 CFR 3833 and 3850).
2. This waiver must be filed in advance of the assessment year for which a waiver is sought, but in no event be filed later than the August 31st preceding the assessment year for which the waiver is sought.
3. You must still record your affidavit of assessment work for claims listed and/or Notices of Intention to Hold for any sites listed with the BLM by each December 30th, and the local recording office under State law, as in the past.
4. This waiver must be filed in the BLM State Office where the mining claims are recorded.
5. If the claims and sites are located in more than one State, a separate waiver form must be filed in each State in which they are held. The total number of claims and sites listed on separate waiver forms cannot exceed ten.
6. All claim names and Bureau of Land Management (BLM) serial numbers must be listed for all mining claims and sites for which a waiver is sought.
7. All owners and their addresses must be listed.
8. This waiver form must be signed by all of the owners or their designated agent. If an agent is designated, a statement appointing the agent, must be submitted with this certification, if a designation of agent is not currently on file with the BLM State office where your claims and sites are recorded.
9. Mining claims and sites held by a husband and wife, either jointly or individually, or their children under the age of discretion, shall be counted towards the 10 claim limit. Mining claims and sites held in co-ownership, or by an association of locators, by a partnership, or by a corporation shall be counted towards the 10 claim limit for claimants that have an interest in these entities.
10. Failure to pay the maintenance fee or meet the requirements for waiver from payment of the maintenance fee by any August 31st deadline for the following assessment year shall cause the mining claims and sites to be declared null and void.

NOTICE

The Privacy Act of 1974 and the regulation in 43 CFR 2.48(d) provide that you be furnished the following information in connection with the information required by this certification of exemption from rental fees form.

AUTHORITY: 30 U.S.C. 28-28e; 43 U.S.C. 1201, 1740, and 1744; and the Act of August 10, 1993 (107 Stat. 312); 43 CFR 3833 and 3850.

PRINCIPLE PURPOSE: This information is to be used to verify that the owner(s) of a mining claim has complied with the Act of August 10, 1993 (107 Stat. 312), and is entitled to perform assessment work in lieu of paying the maintenance fee for the mining claims listed on this form.

ROUTINE USE: (1) Adjudication of the claimant(s) certification of waiver from paying the maintenance fee otherwise required by the Act of August 10, 1993 (107 Stat. 312). (2) Disclosure may be made to appropriate Federal agencies when location is made within the agency's geographic area of responsibility. (3) Information from the record and/or the record will be transferred to the appropriate Federal, State, or local agency, or a member of the public in response to a specific request for pertinent information. (4) Information may also be provided to the

Department of Justice or in a proceeding before a court or adjudicative body; or to Federal, State, local or foreign agencies when needed for enforcement of civil or criminal codes or applicable regulations concerning title rights upon the public land.

EFFECT OF NOT PROVIDING INFORMATION: Disclosure of this information is required by the Act of August 10, 1993 (107 Stat. 312) and 43 CFR 3833 for those owner(s) wishing to take the small miners waiver allowed under 43 CFR 3833 and 3850. Failure to supply the information required in this form to support the owner(s) certification of waiver from payment of the otherwise required maintenance fees will result in the waiver being disallowed and the mining claims declared null and void by the Bureau of Land Management (BLM).

The Paperwork Reduction Act of 1980 (44 U.S.C. 3501, et seq.) requires us to tell you that:

This information is being collected to allow the BLM to determine if you qualify for a waiver from the payment of \$100 per mining claim maintenance fee established by the Act of August 10, 1993 (107 Stat. 312) and the implementing regulations at 43 CFR 3833 and 3850. A response to this request is required in accordance with the statute (107 Stat. 312) to retain your benefit.

BURDEN HOURS STATEMENT

Public reporting burden for this form is estimated to average 5 minutes per response, including time to review instructions, gathering and maintaining data, and completing and reviewing the form. Direct comments regarding this burden estimate, or any other aspect of this form, to the Department of the Interior, Bureau of Land Management, Information Collection Clearance Officer (871), 1849 C Street, N.W., Washington, D.C. 20240; and the Office of Management and Budget, Paperwork Reduction Project (1004-0114), Washington, D.C. 20503.

FOR OFFICIAL USE ONLY

PHOENIX, ARIZONA

AUG 16 2 10 PM '96

RECEIVED
BLM AZ STATE OFFICE

UNITED STATES
DEPARTMENT OF THE INTERIOR
BUREAU OF LAND MANAGEMENT

FORM APPROVED
OMB NO. 1004-0114
Expires: March 31, 1997

MAINTENANCE FEE PAYMENT WAIVER CERTIFICATION

231

This small miner waiver is filed to hold the claims/sites listed below for the assessment year beginning at noon on the first September 1 following the official filing of this form with BLM.

The undersigned owner(s) of the mining claims/sites listed below hereby certify under penalty of 18 U.S.C. 1001 and 43 U.S.C. 1212 that:

I/We control, or will control, ten or fewer mining claims/sites located and maintained on Federal land in the United States of America on the August 31 that is one day before the beginning of the assessment year indicated in line one above.

I/We have/will performed/performance assessment work upon the claims listed below for the current assessment year as of the August 31 indicated in line three above. This work meets the requirements of the General Mining Law of 1872, as amended; the Act of August 10, 1993; and the regulations at 43 CFR 3833 and 3850. Such work will be described on our affidavit of labor.

The mining claims and sites for which the above waiver from payment of the maintenance fees is made are:

CLAIM NAME	BLM RECORDATION SERIAL NUMBER
1. GOLD BUTTE #1	AMC 334468
2.	
3.	
4.	
5.	
6.	
7.	
8.	
9.	
10.	

All owner(s) of the above mining claims and sites are filing for this waiver.

I/We understand and acknowledge that pursuant to 43 U.S.C. 1212 and 18 U.S.C. 1001, the filing of a false, fictitious, or fraudulent document with the Bureau of Land Management may result in a fine of up to \$10,000, a prison term not to exceed five years, or both.

JERRY REINHART

(Owner's Name - Please Print)

1811 N DEER CROSSING

(Street or P.O. Box)

FLAGSTAFF

(City)

AZ

(State)

86004

(Zip Code)

(Owner's Name - Please Print)

(Owner's Signature)

(Street or P.O. Box)

(City)

(State)

(Zip Code)

(Owner's Name - Please Print)

(Owner's Signature)

(Street or P.O. Box)

(City)

(State)

(Zip Code)

(Owner's Name - Please Print)

(Owner's Signature)

(Street or P.O. Box)

(City)

(State)

(Zip Code)

(Continued on reverse)

ENTERED IN COMPUTER

8/16/96 MTH

(Owner's Name - Please Print)

(Owner's Signature)

(Street or P.O. Box)

(City)

(State)

(Zip Code)

(Owner's Name - Please Print)

(Owner's Signature)

(Street or P.O. Box)

(City)

(State)

(Zip Code)

(Owner's Name - Please Print)

(Owner's Signature)

(Street or P.O. Box)

(City)

(State)

(Zip Code)

(Owner's Name - Please Print)

(Owner's Signature)

(Street or P.O. Box)

(City)

(State)

(Zip Code)

INSTRUCTIONS

1. This certification of waiver from payment of maintenance fees is made under the provisions of the Act of August 10, 1993 (107 Stat. 312 [1993]), and §1744 of Title 43 and §28-28k of Title 30 of the United States Code; and the regulations thereunder (43 CFR 3833 and 3850).
2. This waiver must be filed in advance of the assessment year for which a waiver is sought, but in no event be filed later than the August 31st preceding the assessment year for which the waiver is sought.
3. You must still record your affidavit of assessment work for claims listed and/or Notices of Intention to Hold for any sites listed with the BLM by each December 30th, and the local recording office under State law, as in the past.
4. This waiver must be filed in the BLM State Office where the mining claims are recorded.
5. If the claims and sites are located in more than one State, a separate waiver form must be filed in each State in which they are held. The total number of claims and sites listed on separate waiver forms cannot exceed ten.
6. All claim names and Bureau of Land Management (BLM) serial numbers must be listed for all mining claims and sites for which a waiver is sought.
7. All owners and their addresses must be listed.
8. This waiver form must be signed by all of the owners or their designated agent. If an agent is designated, a statement appointing the agent, must be submitted with this certification, if a designation of agent is not currently on file with the BLM State office where your claims and sites are recorded.
9. Mining claims and sites held by a husband and wife, either jointly or individually, or their children under the age of discretion, shall be counted towards the 10 claim limit. Mining claims and sites held in co-ownership, or by an association of locators, by a partnership, or by a corporation shall be counted towards the 10 claim limit for claimants that have an interest in these entities.
10. Failure to pay the maintenance fee or meet the requirements for waiver from payment of the maintenance fee by any August 31st deadline for the following assessment year shall cause the mining claims and sites to be declared null and void.

NOTICE

The Privacy Act of 1974 and the regulation in 43 CFR 2.48(d) provide that you be furnished the following information in connection with the information required by this certification of exemption from rental fees form.

AUTHORITY: 30 U.S.C. 28-28e; 43 U.S.C. 1201, 1740, and 1744; and the Act of August 10, 1993 (107 Stat. 312); 43 CFR 3833 and 3850.

PRINCIPLE PURPOSE: This information is to be used to verify that the owner(s) of a mining claim has complied with the Act of August 10, 1993 (107 Stat. 312), and is entitled to perform assessment work in lieu of paying the maintenance fee for the mining claims listed on this form.

ROUTINE USE: (1) Adjudication of the claimant(s) certification of waiver from paying the maintenance fee otherwise required by the Act of August 10, 1993 (107 Stat. 312). (2) Disclosure may be made to appropriate Federal agencies when location is made within the agency's geographic area of responsibility. (3) Information from the record and/or the record will be transferred to the appropriate Federal, State, or local agency, or a member of the public in response to a specific request for pertinent information. (4) Information may also be provided to the

Department of Justice or in a proceeding before a court or adjudicative body; or to Federal, State, local or foreign agencies when needed for enforcement of civil or criminal codes or applicable regulations concerning title rights upon the public land.

EFFECT OF NOT PROVIDING INFORMATION: Disclosure of this information is required by the Act of August 10, 1993 (107 Stat. 312) and 43 CFR 3833 for those owner(s) wishing to take the small miners waiver allowed under 43 CFR 3833 and 3850. Failure to supply the information required in this form to support the owner(s) certification of waiver from payment of the otherwise required maintenance fees will result in the waiver being disallowed and the mining claims declared null and void by the Bureau of Land Management (BLM).

The Paperwork Reduction Act of 1980 (44 U.S.C. 3501, et seq.) requires us to tell you that:

This information is being collected to allow the BLM to determine if you qualify for a waiver from the payment of \$100 per mining claim maintenance fee established by the Act of August 10, 1993 (107 Stat. 312) and the implementing regulations at 43 CFR 3833 and 3850. A response to this request is required in accordance with the statute (107 Stat. 312) to retain your benefit.

BURDEN HOURS STATEMENT

Public reporting burden for this form is estimated to average 5 minutes per response, including time to review instructions, gathering and maintaining data, and completing and reviewing the form. Direct comments regarding this burden estimate, or any other aspect of this form, to the Department of the Interior, Bureau of Land Management, Information Collection Clearance Officer (871), 1849 C Street, N.W., Washington, D.C. 20240; and the Office of Management and Budget, Paperwork Reduction Project (1004-0114), Washington, D.C. 20503.

FOR OFFICIAL USE ONLY

PHOENIX, ARIZONA

AUG 16 1 04 PM '96

RECEIVED
BLM AZ STATE OFFICE

UNITED STATES
DEPARTMENT OF THE INTERIOR
BUREAU OF LAND MANAGEMENT

MAINTENANCE FEE PAYMENT WAIVER CERTIFICATION

334468
FORM APPROVED
OMB NO. 1004-0114
Expires: March 31, 1997

154

This small miner waiver is filed to hold the claims/sites listed below for the assessment year beginning at noon on the first September 1 following the official filing of this form with BLM.

The undersigned owner(s) of the mining claims/sites listed below hereby certify under penalty of 18 U.S.C. 1001 and 43 U.S.C. 1212 that:

1/We control, or will control, ten or fewer mining claims/sites located and maintained on Federal land in the United States of America on the August 31 that is one day before the beginning of the assessment year indicated in line one above.

2/We have/will performed/perform assessment work upon the claims listed below for the current assessment year as of the August 31 indicated in line three above. This work meets the requirements of the General Mining Law of 1872, as amended; the Act of August 10, 1993; and the regulations at 43 CFR 3833 and 3850. Such work will be described on our affidavit of labor.

AMC 334468 then
334470

The mining claims and sites for which the above waiver from payment of the maintenance fees is made are:

CLAIM NAME	BLM RECORDATION SERIAL NUMBER
1. GOLD BUTTE # 3	AMC 334470
2.	
3.	
4.	
5.	
6.	
7.	
8.	
9.	
10.	

All owner(s) of the above mining claims and sites are filing for this waiver.

I/We understand and acknowledge that pursuant to 43 U.S.C. 1212 and 18 U.S.C. 1001, the filing of a false, fictitious, or fraudulent document with the Bureau of Land Management may result in a fine of up to \$10,000, a prison term not to exceed five years, or both.

LARRY BARNETT
(Owner's Name - Please Print)

P.O. BOX 1246
(Street or P.O. Box)

Larry Barnett
(Owner's Signature)

BLACKCANYON AZ 85324
(City) (State) (Zip Code)

(Owner's Name - Please Print)

(Street or P.O. Box)

(Owner's Signature)

(City) (State) (Zip Code)

(Owner's Name - Please Print)

(Street or P.O. Box)

(Owner's Signature)

(City) (State) (Zip Code)

(Owner's Name - Please Print)

(Street or P.O. Box)

(Owner's Signature)

ENTERED IN COMPUTER
8/6/96 (City) (State) (Zip Code)

(Continued on reverse)

(Owner's Name - Please Print)

(Owner's Signature)

(Street or P.O. Box)

(City)

(State)

(Zip Code)

(Owner's Name - Please Print)

(Owner's Signature)

(Street or P.O. Box)

(City)

(State)

(Zip Code)

(Owner's Name - Please Print)

(Owner's Signature)

(Street or P.O. Box)

(City)

(State)

(Zip Code)

(Owner's Name - Please Print)

(Owner's Signature)

(Street or P.O. Box)

(City)

(State)

(Zip Code)

INSTRUCTIONS

1. This certification of waiver from payment of maintenance fees is made under the provisions of the Act of August 10, 1993 (107 Stat. 312 [1993]), and §1744 of Title 43 and §28-28k of Title 30 of the United States Code; and the regulations thereunder (43 CFR 3833 and 3850).
2. This waiver must be filed in advance of the assessment year for which a waiver is sought, but in no event be filed later than the August 31st preceding the assessment year for which the waiver is sought.
3. You must still record your affidavit of assessment work for claims listed and/or Notices of Intention to Hold for any sites listed with the BLM by each December 30th, and the local recording office under State law, as in the past.
4. This waiver must be filed in the BLM State Office where the mining claims are recorded.
5. If the claims and sites are located in more than one State, a separate waiver form must be filed in each State in which they are held. The total number of claims and sites listed on separate waiver forms cannot exceed ten.
6. All claim names and Bureau of Land Management (BLM) serial numbers must be listed for all mining claims and sites for which a waiver is sought.
7. All owners and their addresses must be listed.
8. This waiver form must be signed by all of the owners or their designated agent. If an agent is designated, a statement appointing the agent, must be submitted with this certification, if a designation of agent is not currently on file with the BLM State office where your claims and sites are recorded.
9. Mining claims and sites held by a husband and wife, either jointly or individually, or their children under the age of discretion, shall be counted towards the 10 claim limit. Mining claims and sites held in co-ownership, or by an association of locators, by a partnership, or by a corporation shall be counted towards the 10 claim limit for claimants that have an interest in these entities.
10. Failure to pay the maintenance fee or meet the requirements for waiver from payment of the maintenance fee by any August 31st deadline for the following assessment year shall cause the mining claims and sites to be declared null and void.

NOTICE

The Privacy Act of 1974 and the regulation in 43 CFR 2.48(d) provide that you be furnished the following information in connection with the information required by this certification of exemption from rental fees form.

AUTHORITY: 30 U.S.C. 28-28e; 43 U.S.C. 1201, 1740, and 1744; and the Act of August 10, 1993 (107 Stat. 312); 43 CFR 3833 and 3850.

PRINCIPLE PURPOSE: This information is to be used to verify that the owner(s) of a mining claim has complied with the Act of August 10, 1993 (107 Stat. 312), and is entitled to perform assessment work in lieu of paying the maintenance fee for the mining claims listed on this form.

ROUTINE USE: (1) Adjudication of the claimant(s) certification of waiver from paying the maintenance fee otherwise required by the Act of August 10, 1993 (107 Stat. 312). (2) Disclosure may be made to appropriate Federal agencies when location is made within the agency's geographic area of responsibility. (3) Information from the record and/or the record will be transferred to the appropriate Federal, State, or local agency, or a member of the public in response to a specific request for pertinent information. (4) Information may also be provided to the

BURDEN HOURS STATEMENT

Public reporting burden for this form is estimated to average 5 minutes per response, including time to review instructions, gathering and maintaining data, and completing and reviewing the form. Direct comments regarding this burden estimate, or any other aspect of this form, to the Department of the Interior, Bureau of Land Management, Information Collection Clearance Officer (871), 1849 C Street, N.W., Washington, D.C. 20240; and the Office of Management and Budget, Paperwork Reduction Project (1004-0114), Washington, D.C. 20503.

Department of Justice or in a proceeding before a court or adjudicative body; or to Federal, State, local or foreign agencies when needed for enforcement of civil or criminal codes or applicable regulations concerning title rights upon the public land.

EFFECT OF NOT PROVIDING INFORMATION: Disclosure of this information is required by the Act of August 10, 1993 (107 Stat. 312) and 43 CFR 3833 for those owner(s) wishing to take the small miners waiver allowed under 43 CFR 3833 and 3850. Failure to supply the information required in this form to support the owner(s) certification of waiver from payment of the otherwise required maintenance fees will result in the waiver being disallowed and the mining claims declared null and void by the Bureau of Land Management (BLM).

The Paperwork Reduction Act of 1980 (44 U.S.C. 3501, et seq.) requires us to tell you that:

This information is being collected to allow the BLM to determine if you qualify for a waiver from the payment of \$100 per mining claim maintenance fee established by the Act of August 10, 1993 (107 Stat. 312) and the implementing regulations at 43 CFR 3833 and 3850. A response to this request is required in accordance with the statute (107 Stat. 312) to retain your benefit.

FOR OFFICIAL USE ONLY

PHOENIX, ARIZONA

AUG 6 2 15 PM '96

RECEIVED
BLM AZ STATE OFFICE

UNITED STATES
DEPARTMENT OF THE INTERIOR
BUREAU OF LAND MANAGEMENT

MAINTENANCE FEE PAYMENT WAIVER CERTIFICATION

334468
FORM APPROVED
OMB NO. 1004-0114
Expires: March 31, 1997

231

This small miner waiver is filed to hold the claims/sites listed below for the assessment year beginning at noon on the first September 1 following the official filing of this form with BLM.

The undersigned owner(s) of the mining claims/sites listed below hereby certify under penalty of 18 U.S.C. 1001 and 43 U.S.C. 1212 that:

I/We control, or will control, ten or fewer mining claims/sites located and maintained on Federal land in the United States of America on the August 31 that is one day before the beginning of the assessment year indicated in line one above.

I/We have/will performed/performance assessment work upon the claims listed below for the current assessment year as of the August 31 indicated in line three above. This work meets the requirements of the General Mining Law of 1872, as amended; the Act of August 10, 1993; and the regulations at 43 CFR 3833 and 3850. Such work will be described on our affidavit of labor.

The mining claims and sites for which the above waiver from payment of the maintenance fees is made are:

CLAIM NAME	BLM RECORDATION SERIAL NUMBER
1. GOLD BUTTE #1	AMC 334468
2.	
3.	
4.	
5.	
6.	
7.	
8.	
9.	
10.	

All owner(s) of the above mining claims and sites are filing for this waiver.

I/We understand and acknowledge that pursuant to 43 U.S.C. 1212 and 18 U.S.C. 1001, the filing of a false, fictitious, or fraudulent document with the Bureau of Land Management may result in a fine of up to \$10,000, a prison term not to exceed five years, or both.

JERRY REINHART

(Owner's Name - Please Print)

1811 N DEER CROSSING

(Street or P.O. Box)

FLAGSTAFF

(City)

AZ

(State)

86004

(Zip Code)

(Owner's Name - Please Print)

(Owner's Signature)

(Street or P.O. Box)

(City)

(State)

(Zip Code)

(Owner's Name - Please Print)

(Owner's Signature)

(Street or P.O. Box)

(City)

(State)

(Zip Code)

(Owner's Name - Please Print)

(Owner's Signature)

(Street or P.O. Box)

(City)

(State)

(Zip Code)

(Continued on reverse)

ENTERED IN COMPUTER

8/16/96 MTH SK

(Owner's Name - Please Print)

(Owner's Signature)

(Street or P.O. Box)

(City)

(State)

(Zip Code)

(Owner's Name - Please Print)

(Owner's Signature)

(Street or P.O. Box)

(City)

(State)

(Zip Code)

(Owner's Name - Please Print)

(Owner's Signature)

(Street or P.O. Box)

(City)

(State)

(Zip Code)

(Owner's Name - Please Print)

(Owner's Signature)

(Street or P.O. Box)

(City)

(State)

(Zip Code)

INSTRUCTIONS

1. This certification of waiver from payment of maintenance fees is made under the provisions of the Act of August 10, 1993 (107 Stat. 312 [1993]), and §1744 of Title 43 and §28-28k of Title 30 of the United States Code; and the regulations thereunder (43 CFR 3833 and 3850).
2. This waiver must be filed in advance of the assessment year for which a waiver is sought, but in no event be filed later than the August 31st preceding the assessment year for which the waiver is sought.
3. You must still record your affidavit of assessment work for claims listed and/or Notices of Intention to Hold for any sites listed with the BLM by each December 30th, and the local recording office under State law, as in the past.
4. This waiver must be filed in the BLM State Office where the mining claims are recorded.
5. If the claims and sites are located in more than one State, a separate waiver form must be filed in each State in which they are held. The total number of claims and sites listed on separate waiver forms cannot exceed ten.
6. All claim names and Bureau of Land Management (BLM) serial numbers must be listed for all mining claims and sites for which a waiver is sought.
7. All owners and their addresses must be listed.
8. This waiver form must be signed by all of the owners or their designated agent. If an agent is designated, a statement appointing the agent, must be submitted with this certification, if a designation of agent is not currently on file with the BLM State office where your claims and sites are recorded.
9. Mining claims and sites held by a husband and wife, either jointly or individually, or their children under the age of discretion, shall be counted towards the 10 claim limit. Mining claims and sites held in co-ownership, or by an association of locators, by a partnership, or by a corporation shall be counted towards the 10 claim limit for claimants that have an interest in these entities.
10. Failure to pay the maintenance fee or meet the requirements for waiver from payment of the maintenance fee by any August 31st deadline for the following assessment year shall cause the mining claims and sites to be declared null and void.

NOTICE

The Privacy Act of 1974 and the regulation in 43 CFR 2.48(d) provide that you be furnished the following information in connection with the information required by this certification of exemption from rental fees form.

AUTHORITY: 30 U.S.C. 28-28e; 43 U.S.C. 1201, 1740, and 1744; and the Act of August 10, 1993 (107 Stat. 312); 43 CFR 3833 and 3850.

PRINCIPLE PURPOSE: This information is to be used to verify that the owner(s) of a mining claim has complied with the Act of August 10, 1993 (107 Stat. 312), and is entitled to perform assessment work in lieu of paying the maintenance fee for the mining claims listed on this form.

ROUTINE USE: (1) Adjudication of the claimant(s) certification of waiver from paying the maintenance fee otherwise required by the Act of August 10, 1993 (107 Stat. 312). (2) Disclosure may be made to appropriate Federal agencies when location is made within the agency's geographic area of responsibility. (3) Information from the record and/or the record will be transferred to the appropriate Federal, State, or local agency, or a member of the public in response to a specific request for pertinent information. (4) Information may also be provided to the

Department of Justice or in a proceeding before a court or adjudicative body; or to Federal, State, local or foreign agencies when needed for enforcement of civil or criminal codes or applicable regulations concerning title rights upon the public land.

EFFECT OF NOT PROVIDING INFORMATION: Disclosure of this information is required by the Act of August 10, 1993 (107 Stat. 312) and 43 CFR 3833 for those owner(s) wishing to take the small miners waiver allowed under 43 CFR 3833 and 3850. Failure to supply the information required in this form to support the owner(s) certification of waiver from payment of the otherwise required maintenance fees will result in the waiver being disallowed and the mining claims declared null and void by the Bureau of Land Management (BLM).

The Paperwork Reduction Act of 1980 (44 U.S.C. 3501, et seq.) requires us to tell you that:

This information is being collected to allow the BLM to determine if you qualify for a waiver from the payment of \$100 per mining claim maintenance fee established by the Act of August 10, 1993 (107 Stat. 312) and the implementing regulations at 43 CFR 3833 and 3850. A response to this request is required in accordance with the statute (107 Stat. 312) to retain your benefit.

BURDEN HOURS STATEMENT

Public reporting burden for this form is estimated to average 5 minutes per response, including time to review instructions, gathering and maintaining data, and completing and reviewing the form. Direct comments regarding this burden estimate, or any other aspect of this form, to the Department of the Interior, Bureau of Land Management, Information Collection Clearance Officer (871), 1849 C Street, N.W., Washington, D.C. 20240; and the Office of Management and Budget, Paperwork Reduction Project (1004-0114), Washington, D.C. 20503.

FOR OFFICIAL USE ONLY

PHOENIX, ARIZONA

AUG 16 1 04 PM '96

RECEIVED
BLM AZ STATE OFFICE

Return Document to:

For BLM Use Only

AZ-3850-1 (July 1992)

COPY

Telephone # ()-

CHECK
ONE



AFFIDAVIT OF PERFORMANCE OF ANNUAL WORK

Also fill in ITEMS 1 through 9 and the reverse side of this document.



NOTICE OF INTENTION TO HOLD

I intend to hold the claim(s) /site(s) listed on the reverse side of this document for the calendar year 19____. Also fill in ITEMS 1 through 4 and ITEM 9.

NOTICES OF INTENTION TO HOLD ARE FOR MILL SITES AND TUNNEL SITES OR FOR MINING CLAIMS WHEN ASSESSMENT WORK HAS NOT BEEN DONE, REGARDLESS OF WHETHER THE ANNUAL ASSESSMENT HAS BEEN SUSPENDED, DEFERRED, OR NOT YET ACCRUED. THE FILING OF A NOTICE OF INTENTION TO HOLD SHALL NOT RELIEVE THE OWNER OF COMPLYING WITH FEDERAL AND STATE LAWS PERTAINING TO THE PERFORMANCE OF ANNUAL ASSESSMENT WORK. NOTICES OF INTENTION TO HOLD FOR MILL SITES OR TUNNEL SITES NEED NOT BE COUNTY RECORDED. FOR MINING CLAIMS THE FORM FILED WITH BLM MUST BE IDENTICAL TO THE ONE THAT WAS OR WILL BE FILED WITH THE COUNTY.

Evidence of Annual Assessment Work or a Notice of Intention to Hold must be filed each calendar year following the calendar year in which the Claim/site was located.

ALL CLAIMS LISTED ON A SINGLE AFFIDAVIT MUST BE CONTIGUOUS.

1. State of Arizona, County of YAVAPAI ss:

2. I, (Name) Jerry Reinhardt

3. Reside at (Address) 1811 N DEER CROSSING

City Flagstaff

County COCONINO

State AZ

Zip 86004

being duly sworn, deposes and says that he/she is a citizen of the United States, more than eighteen years of age, that all of the facts set forth in this affidavit/notice, subject to the provisions and penalties of 18 USC 1001 pertaining to the filing of false, fictitious, or fraudulent statements with the United States, are true and correct according to the best of my knowledge, information and belief.

4. Owner's Name and Address (If not shown in items 1-3 above) CHECK HERE IF THIS IS A CHANGE OF ADDRESS ☐

5. That I am personally acquainted with the mining claim(s). The work and improvements were made by and at the expense of the owner(s) of said claim(s). Said contiguous group of claims, listed on the reverse side of this document, are situated in the N/A Mining District, YAVAPAI County, Arizona

6. That between the dates starting at 12 o'clock noon on September 1, 1995 and ending at 12 o'clock noon on September 1, 1996 at least \$ 100 (one hundred) dollars worth of work and improvements were done and performed upon said claim(s) or upon one or more of a contiguous group of claims for the benefit of all, or wholly or partly outside of a contiguous group of claims for the benefit of all, not including the location work.

7. That the following persons were employed to perform the work and improvements described herein: Jerry Reinhardt
DANIEL REINHART, DON CARSO

8. That the work and improvements performed were: ROAD IMPROVEMENTS & STREAM Sampling

9. Dated 8/15/96, Signature [Signature]

SUBSCRIBED AND SWORN TO before me, a Notary Public, this 15TH day of AUG 1996

by Jerry Reinhardt

Notary Public [Signature]

MY COMMISSION EXPIRES 9-29-98

For BLM Use Only

ARIZONA, PHOENIX

AUG 16 1 04 PM '96

RECEIVED
BLM AZ STATE OFFICE

This form is for the purpose of complying with the laws of the United States Department of the Interior, Bureau of Land Management and the State of Arizona pertaining to assessment work and/or a notice of intention to hold. 30 USC 28, 43 CFR 3833.2, ARS 27-208. Subject to Paperwork Reduction Act and Privacy Act statements available at the BLM AZ State Office. The form is not copyrighted. It may be reproduced without restriction.

If the claims/sites have consecutive BLM #'s and are in the same Township, Range and Section(s) they may be listed as follows:

SAMPLE 1-10 A MC 19640-49 Dkt/Pg # 1025/1-10 (or) 4N 20W 36
RECORDING # 9106173-82

CLAIM/SITE NAME	SERIAL NUMBER	Dkt/Pg or Recording # of ORIGINAL LOCATION		TWN SHP	RNG	SEC(S)
		NOTICE!				
1. <u>Gold Butte #1</u>	<u>A MC 334468</u>	<u>Book</u> <u>3762</u>	<u>Page</u> <u>852</u>	<u>11</u>	<u>1</u>	<u>24</u>
2. _____	<u>A MC</u>	<u>3027</u>	<u>744</u>	_____	_____	_____
3. _____	<u>A MC</u>	_____	_____	_____	_____	_____
4. _____	<u>A MC</u>	_____	_____	_____	_____	_____
5. _____	<u>A MC</u>	_____	_____	_____	_____	_____
6. _____	<u>A MC</u>	_____	_____	_____	_____	_____
7. _____	<u>A MC</u>	_____	_____	_____	_____	_____
8. _____	<u>A MC</u>	_____	_____	_____	_____	_____
9. _____	<u>A MC</u>	_____	_____	_____	_____	_____
10. _____	<u>A MC</u>	_____	_____	_____	_____	_____
11. _____	<u>A MC</u>	_____	_____	_____	_____	_____
12. _____	<u>A MC</u>	_____	_____	_____	_____	_____
13. _____	<u>A MC</u>	_____	_____	_____	_____	_____
14. _____	<u>A MC</u>	_____	_____	_____	_____	_____
15. _____	<u>A MC</u>	_____	_____	_____	_____	_____
16. _____	<u>A MC</u>	_____	_____	_____	_____	_____
17. _____	<u>A MC</u>	_____	_____	_____	_____	_____
18. _____	<u>A MC</u>	_____	_____	_____	_____	_____
19. _____	<u>A MC</u>	_____	_____	_____	_____	_____
20. _____	<u>A MC</u>	_____	_____	_____	_____	_____
21. _____	<u>A MC</u>	_____	_____	_____	_____	_____
22. _____	<u>A MC</u>	_____	_____	_____	_____	_____
23. _____	<u>A MC</u>	_____	_____	_____	_____	_____
24. _____	<u>A MC</u>	_____	_____	_____	_____	_____
25. _____	<u>A MC</u>	_____	_____	_____	_____	_____
26. _____	<u>A MC</u>	_____	_____	_____	_____	_____
27. _____	<u>A MC</u>	_____	_____	_____	_____	_____
28. _____	<u>A MC</u>	_____	_____	_____	_____	_____
29. _____	<u>A MC</u>	_____	_____	_____	_____	_____
30. _____	<u>A MC</u>	_____	_____	_____	_____	_____

FILE WITH: Bureau of Land Management, 3707 North 7th Street, P. O. Box 16563, Phoenix, Arizona 85011 and the respective county recorder, ON OR BEFORE DECEMBER 30th (NOT THE 31st). BLM REQUIRES A \$5.00 NONREFUNDABLE SERVICE CHARGE FOR EACH MINING CLAIM, MILL SITE OR TUNNEL SITE. ANNUAL FILINGS THAT ARE NOT ACCOMPANIED BY PROPER SERVICE CHARGES WILL BE RETURNED WITHOUT FURTHER ACTION BY BLM.

UNITED STATES
DEPARTMENT OF THE INTERIOR
BUREAU OF LAND MANAGEMENT

FORM APPROVED
OMB NO. 1004-0114
Expires: March 31, 1997

230

MAINTENANCE FEE PAYMENT WAIVER CERTIFICATION

This small miner waiver is filed to hold the claims/sites listed below for the assessment year beginning at noon on the first September 1 following the official filing of this form with BLM.

The undersigned owner(s) of the mining claims/sites listed below hereby certify under penalty of 18 U.S.C. 1001 and 43 U.S.C. 1212 that:

I/We control, or will control, ten or fewer mining claims/sites located and maintained on Federal land in the United States of America on the August 31 that is one day before the beginning of the assessment year indicated in line one above.

I/We have/will performed/perform assessment work upon the claims listed below for the current assessment year as of the August 31 indicated in line three above. This work meets the requirements of the General Mining Law of 1872, as amended; the Act of August 10, 1993; and the regulations at 43 CFR 3833 and 3850. Such work will be described on our affidavit of labor.

The mining claims and sites for which the above waiver from payment of the maintenance fees is made are:

CLAIM NAME	BLM RECORDATION SERIAL NUMBER
1. GOLD BUTTE #2	AMC 334469
2.	
3.	
4.	
5.	
6.	
7.	
8.	
9.	
10.	

All owner(s) of the above mining claims and sites are filing for this waiver.

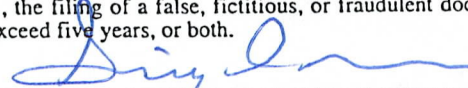
I/We understand and acknowledge that pursuant to 43 U.S.C. 1212 and 18 U.S.C. 1001, the filing of a false, fictitious, or fraudulent document with the Bureau of Land Management may result in a fine of up to \$10,000, a prison term not to exceed five years, or both.

TIMOTHY D. WALSH

(Owner's Name - Please Print)

4528 E. MONTECITO

(Street or P.O. Box)



(Owner's Signature)

PHOENIX

(City)

AZ

(State)

85018

(Zip Code)

(Owner's Name - Please Print)

(Owner's Signature)

(Street or P.O. Box)

(City)

(State)

(Zip Code)

(Owner's Name - Please Print)

(Owner's Signature)

(Street or P.O. Box)

(City)

(State)

(Zip Code)

(Owner's Name - Please Print)

(Owner's Signature)

(Street or P.O. Box)

(City)

(State)

(Zip Code)

(Continued on reverse)

ENTERED IN COMPUTER

8/16/96 MHA



(Owner's Name - Please Print)

(Owner's Signature)

(Street or P.O. Box)

(City)

(State)

(Zip Code)

(Owner's Name - Please Print)

(Owner's Signature)

(Street or P.O. Box)

(City)

(State)

(Zip Code)

(Owner's Name - Please Print)

(Owner's Signature)

(Street or P.O. Box)

(City)

(State)

(Zip Code)

(Owner's Name - Please Print)

(Owner's Signature)

(Street or P.O. Box)

(City)

(State)

(Zip Code)

INSTRUCTIONS

1. This certification of waiver from payment of maintenance fees is made under the provisions of the Act of August 10, 1993 (107 Stat. 312 [1993]), and §1744 of Title 43 and §28-28k of Title 30 of the United States Code; and the regulations thereunder (43 CFR 3833 and 3850).
2. This waiver must be filed in advance of the assessment year for which a waiver is sought, but in no event be filed later than the August 31st preceding the assessment year for which the waiver is sought.
3. You must still record your affidavit of assessment work for claims listed and/or Notices of Intention to Hold for any sites listed with the BLM by each December 30th, and the local recording office under State law, as in the past.
4. This waiver must be filed in the BLM State Office where the mining claims are recorded.
5. If the claims and sites are located in more than one State, a separate waiver form must be filed in each State in which they are held. The total number of claims and sites listed on separate waiver forms cannot exceed ten.
6. All claim names and Bureau of Land Management (BLM) serial numbers must be listed for all mining claims and sites for which a waiver is sought.
7. All owners and their addresses must be listed.
8. This waiver form must be signed by all of the owners or their designated agent. If an agent is designated, a statement appointing the agent, must be submitted with this certification, if a designation of agent is not currently on file with the BLM State office where your claims and sites are recorded.
9. Mining claims and sites held by a husband and wife, either jointly or individually, or their children under the age of discretion, shall be counted towards the 10 claim limit. Mining claims and sites held in co-ownership, or by an association of locators, by a partnership, or by a corporation shall be counted towards the 10 claim limit for claimants that have an interest in these entities.
10. Failure to pay the maintenance fee or meet the requirements for waiver from payment of the maintenance fee by any August 31st deadline for the following assessment year shall cause the mining claims and sites to be declared null and void.

NOTICE

The Privacy Act of 1974 and the regulation in 43 CFR 2.48(d) provide that you be furnished the following information in connection with the information required by this certification of exemption from rental fees form.

AUTHORITY: 30 U.S.C. 28-28e; 43 U.S.C. 1201, 1740, and 1744; and the Act of August 10, 1993 (107 Stat. 312); 43 CFR 3833 and 3850.

PRINCIPLE PURPOSE: This information is to be used to verify that the owner(s) of a mining claim has complied with the Act of August 10, 1993 (107 Stat. 312), and is entitled to perform assessment work in lieu of paying the maintenance fee for the mining claims listed on this form.

ROUTINE USE: (1) Adjudication of the claimant(s) certification of waiver from paying the maintenance fee otherwise required by the Act of August 10, 1993 (107 Stat. 312). (2) Disclosure may be made to appropriate Federal agencies when location is made within the agency's geographic area of responsibility. (3) Information from the record and/or the record will be transferred to the appropriate Federal, State, or local agency, or a member of the public in response to a specific request for pertinent information. (4) Information may also be provided to the

Department of Justice or in a proceeding before a court or adjudicative body; or to Federal, State, local or foreign agencies when needed for enforcement of civil or criminal codes or applicable regulations concerning title rights upon the public land.

EFFECT OF NOT PROVIDING INFORMATION: Disclosure of this information is required by the Act of August 10, 1993 (107 Stat. 312) and 43 CFR 3833 for those owner(s) wishing to take the small miners waiver allowed under 43 CFR 3833 and 3850. Failure to supply the information required in this form to support the owner(s) certification of waiver from payment of the otherwise required maintenance fees will result in the waiver being disallowed and the mining claims declared null and void by the Bureau of Land Management (BLM).

The Paperwork Reduction Act of 1980 (44 U.S.C. 3501, et seq.) requires us to tell you that:

This information is being collected to allow the BLM to determine if you qualify for a waiver from the payment of \$100 per mining claim maintenance fee established by the Act of August 10, 1993 (107 Stat. 312) and the implementing regulations at 43 CFR 3833 and 3850. A response to this request is required in accordance with the statute (107 Stat. 312) to retain your benefit.

BURDEN HOURS STATEMENT

Public reporting burden for this form is estimated to average 5 minutes per response, including time to review instructions, gathering and maintaining data, and completing and reviewing the form. Direct comments regarding this burden estimate, or any other aspect of this form, to the Department of the Interior, Bureau of Land Management, Information Collection Clearance Officer (871), 1849 C Street, N.W., Washington, D.C. 20240; and the Office of Management and Budget, Paperwork Reduction Project (1004-0114), Washington, D.C. 20503.

FOR OFFICIAL USE ONLY

PHOENIX, ARIZONA

AUG 16 2 10 PM '96
RECEIVED
B.L.M. AZ STATE OFFICE

Return Document to:

For BLM Use Only

TIMOTHY D. WALSH
4528 E. MONTECITO
PHOENIX, AZ 85018

COPY

Telephone # (602)-840-4299CHECK
ONE☒ **AFFIDAVIT OF PERFORMANCE OF ANNUAL WORK**

Also fill in ITEMS 1 through 9 and the reverse side of this document.

☐ **NOTICE OF INTENTION TO HOLD**

I intend to hold the claim(s) /site(s) listed on the reverse side of this document for the calendar year 19____. Also fill in ITEMS 1 through 4 and ITEM 9.

NOTICES OF INTENTION TO HOLD ARE FOR MILL SITES AND TUNNEL SITES OR FOR MINING CLAIMS WHEN ASSESSMENT WORK HAS NOT BEEN DONE, REGARDLESS OF WHETHER THE ANNUAL ASSESSMENT HAS BEEN SUSPENDED, DEFERRED, OR NOT YET ACCRUED. THE FILING OF A NOTICE OF INTENTION TO HOLD SHALL NOT RELIEVE THE OWNER OF COMPLYING WITH FEDERAL AND STATE LAWS PERTAINING TO THE PERFORMANCE OF ANNUAL ASSESSMENT WORK. NOTICES OF INTENTION TO HOLD FOR MILL SITES OR TUNNEL SITES NEED NOT BE COUNTY RECORDED. FOR MINING CLAIMS THE FORM FILED WITH BLM MUST BE IDENTICAL TO THE ONE THAT WAS OR WILL BE FILED WITH THE COUNTY.

Evidence of Annual Assessment Work or a Notice of Intention to Hold must be filed each calendar year following the calendar year in which the Claim/site was located.

ALL CLAIMS LISTED ON A SINGLE AFFIDAVIT MUST BE CONTIGUOUS.

1. State of Arizona, County of YAVAPAI ss:
2. I, (Name) TIMOTHY D. WALSH
3. Reside at (Address) 4528 E. MONTECITO
City PHOENIX, County MARICOPA, State AZ, Zip 85018
being duly sworn, deposes and says that he/she is a citizen of the United States, more than eighteen years of age, that all of the facts set forth in this affidavit/notice, subject to the provisions and penalties of 18 USC 1001 pertaining to the filing of false, fictitious, or fraudulent statements with the United States, are true and correct according to the best of my knowledge, information and belief.
4. Owner's Name and Address (If not shown in items 1-3 above) CHECK HERE IF THIS IS A CHANGE OF ADDRESS ☐

5. That I am personally acquainted with the mining claim(s). The work and improvements were made by and at the expense of the owner(s) of said claim(s). Said contiguous group of claims, listed on the reverse side of this document, are situated in the _____ Mining District, YAVAPAI County, Arizona

6. That between the dates starting at 12 o'clock noon on September 1, 19 95 and ending at 12 o'clock noon on September 1, 19 96 at least \$ 100.00 dollars worth of work and improvements were done and performed upon said claim(s) or upon one or more of a contiguous group of claims for the benefit of all, or wholly or partly outside of a contiguous group of claims for the benefit of all, not including the location work.

7. That the following persons were employed to perform the work and improvements described herein: TIMOTHY D. WALSH
CHRISTINE WALSH, THOMAS TUNNELL, LOUISE TUNNELL

8. That the work and improvements performed were: ACCESS IMPROVEMENT, STREAM SEDIMENT SAMPLING

9. Dated 8-16-96, Signature Timothy D. Walsh
SUBSCRIBED AND SWORN TO before me, a Notary Public, this 16TH day of AUG 19 96
by TIMOTHY D. WALSH
Notary Public Debra L. Dailey
MY COMMISSION EXPIRES 9-29-98

For BLM Use Only
Aug 16 2 30 PM '96
RECEIVED
BLM AZ STATE OFFICE

If the claims/sites have consecutive BLM #'s and are in the same Township, Range and Section(s) they may be listed as follows:

SAMPLE 1-10

A MC 19640-49

Dkt/Pg # 1025/1-10 (or)
RECORDING # 9106173-82

4N 20W 36

CLAIM/SITE NAME	SERIAL NUMBER	Dkt/Pg or Recording # of ORIGINAL LOCATION NOTICEI	TWN	RNG	SEC(S)
			SHP		
1. GOLD BUTTE #2	A MC 334469	BOOK 3027, page 745	11N	1E	24
2.	A MC				
3.	A MC				
4.	A MC				
5.	A MC				
6.	A MC				
7.	A MC				
8.	A MC				
9.	A MC				
10.	A MC				
11.	A MC				
12.	A MC				
13.	A MC				
14.	A MC				
15.	A MC				
16.	A MC				
17.	A MC				
18.	A MC				
19.	A MC				
20.	A MC				
21.	A MC				
22.	A MC				
23.	A MC				
24.	A MC				
25.	A MC				
26.	A MC				
27.	A MC				
28.	A MC				
29.	A MC				
30.	A MC				

FILE WITH: Bureau of Land Management, 3707 North 7th Street, P. O. Box 16563, Phoenix, Arizona 85011 and the respective county recorder, ON OR BEFORE DECEMBER 30th (NOT THE 31st). BLM REQUIRES A \$5.00 NONREFUNDABLE SERVICE CHARGE FOR EACH MINING CLAIM, MILL SITE OR TUNNEL SITE. ANNUAL FILINGS THAT ARE NOT ACCOMPANIED BY PROPER SERVICE CHARGES WILL BE RETURNED WITHOUT FURTHER ACTION BY BLM.

Return Document to:

For BLM Use Only

329713	; 334170
334171	; 334468
334419	; 334421
334874	; 335025 Sr.

Telephone # ()-

CHECK
ONE



AFFIDAVIT OF PERFORMANCE OF ANNUAL WORK

Also fill in ITEMS 1 through 9 and the reverse side of this document.



NOTICE OF INTENTION TO HOLD

I intend to hold the claim(s) /site(s) listed on the reverse side of this document for the calendar year 19____. Also fill in ITEMS 1 through 4 and ITEM 9.

NOTICES OF INTENTION TO HOLD ARE FOR MILL SITES AND TUNNEL SITES OR FOR MINING CLAIMS WHEN ASSESSMENT WORK HAS NOT BEEN DONE, REGARDLESS OF WHETHER THE ANNUAL ASSESSMENT HAS BEEN SUSPENDED, DEFERRED, OR NOT YET ACCRUED. THE FILING OF A NOTICE OF INTENTION TO HOLD SHALL NOT RELIEVE THE OWNER OF COMPLYING WITH FEDERAL AND STATE LAWS PERTAINING TO THE PERFORMANCE OF ANNUAL ASSESSMENT WORK. NOTICES OF INTENTION TO HOLD FOR MILL SITES OR TUNNEL SITES NEED NOT BE COUNTY RECORDED. FOR MINING CLAIMS THE FORM FILED WITH BLM MUST BE IDENTICAL TO THE ONE THAT WAS OR WILL BE FILED WITH THE COUNTY.

Evidence of Annual Assessment Work or a Notice of Intention to Hold must be filed each calendar year following the calendar year in which the Claim/site was located.

ALL CLAIMS LISTED ON A SINGLE AFFIDAVIT MUST BE CONTIGUOUS.

1. State of Arizona, County of YAVAPAI SS:
2. I, (Name) RICHARD BRENNEMAN MILDRED BRENNEMAN
3. Reside at (Address) 5108 E 27TH STREET
City KANSAS CITY, County _____, State MO., Zip 64127

being duly sworn, deposes and says that he/she is a citizen of the United States, more than eighteen years of age, that all of the facts set forth in this affidavit/notice, subject to the provisions and penalties of 18 USC 1001 pertaining to the filing of false, fictitious, or fraudulent statements with the United States, are true and correct according to the best of my knowledge, information and belief.

4. Owner's Name and Address (if not shown in items 1-3 above) CHECK HERE IF THIS IS A CHANGE OF ADDRESS ☐

5. That I am personally acquainted with the mining claim(s). The work and improvements were made by and at the expense of the owner(s) of said claim(s). Said contiguous group of claims, listed on the reverse side of this document, are situated in the _____ Mining District, YAVAPAI County, Arizona

6. That between the dates starting at 12 o'clock noon on September 1, 19 94 and ending at 12 o'clock noon on September 1, 19 95 at least \$ 100 dollars worth of work and improvements were done and performed upon said claim(s) or upon one or more of a contiguous group of claims for the benefit of all, or wholly or partly outside of a contiguous group of claims for the benefit of all, not including the location work.

7. That the following persons were employed to perform the work and improvements described herein: KEVIN GILLETTE

8. That the work and improvements performed were: ROAD IMPROVEMENTS AND SAMPLING

9. Dated 16 AUGUST 95, Signature Mildred Brenneeman - Richard Brenneeman
SUBSCRIBED AND SWORN TO before me, a Notary Public, this 16th day of August, 19 95
by Veda M Rogers

Notary Public: Veda M Rogers
MY COMMISSION EXPIRES 1-31-96 VEDA M ROGERS
Notary Seal

This form is for the purpose of complying with the laws of the United States Department of the Interior, Bureau of Land Management and the State of Arizona pertaining to assessment work and/or a notice of intention to hold. 30 USC 28, 43 CFR 3833.2, ARS 27-208. Subject to Paperwork Reduction Act and Privacy Act statements available at the BLM AZ State Office. The form is not copyrighted. It may be reproduced without restriction.

For BLM Use Only
① Baf waiver 168

RECEIVED
BLM AZ STATE OFFICE
OCT 11 2 33 PM '95

ENTERED IN COMPUTER

If the claims/sites have consecutive BLM #'s and are in the same Township, Range and Section(s) they may be listed as follows:

SAMPLE 1-10

A MC 19640-49

Dkt/Pg # 1025/1-10 (or)
RECORDING # 9106173-82

4N 20W 36

CLAIM/SITE NAME	SERIAL NUMBER	Dkt/Pg or Recording # of ORIGINAL LOCATION NOTICE!	TWN SHP	RNG	SEC(S)
1. GRAND MOTHER ✓ MILDRED	A MC 334170 ✓		10	1E	14
2.	A MC				
3.	A MC				
4.	A MC				
5.	A MC				
6.	A MC				
7.	A MC				
8.	A MC				
9.	A MC				
10.	A MC				
11.	A MC				
12.	A MC				
13.	A MC				
14.	A MC				
15.	A MC				
16.	A MC				
17.	A MC				
18.	A MC				
19.	A MC				
20.	A MC				
21.	A MC				
22.	A MC				
23.	A MC				
24.	A MC				
25.	A MC				
26.	A MC				
27.	A MC				
28.	A MC				
29.	A MC				
30.	A MC				

FILE WITH: Bureau of Land Management, 3707 North 7th Street, P. O. Box 16563, Phoenix, Arizona 85011 and the respective county recorder, ON OR BEFORE DECEMBER 30th (NOT THE 31st). BLM REQUIRES A \$5.00 NONREFUNDABLE SERVICE CHARGE FOR EACH MINING CLAIM, MILL SITE OR TUNNEL SITE. ANNUAL FILINGS THAT ARE NOT ACCOMPANIED BY PROPER SERVICE CHARGES WILL BE RETURNED WITHOUT FURTHER ACTION BY BLM.

Return Document to:

For BLM Use Only

Telephone # ()-

CHECK
ONE



AFFIDAVIT OF PERFORMANCE OF ANNUAL WORK

Also fill in ITEMS 1 through 9 and the reverse side of this document.



NOTICE OF INTENTION TO HOLD

I intend to hold the claim(s) /site(s) listed on the reverse side of this document for the calendar year 19____. Also fill in ITEMS 1 through 4 and ITEM 9.

NOTICES OF INTENTION TO HOLD ARE FOR MILL SITES AND TUNNEL SITES OR FOR MINING CLAIMS WHEN ASSESSMENT WORK HAS NOT BEEN DONE, REGARDLESS OF WHETHER THE ANNUAL ASSESSMENT HAS BEEN SUSPENDED, DEFERRED, OR NOT YET ACCRUED. THE FILING OF A NOTICE OF INTENTION TO HOLD SHALL NOT RELIEVE THE OWNER OF COMPLYING WITH FEDERAL AND STATE LAWS PERTAINING TO THE PERFORMANCE OF ANNUAL ASSESSMENT WORK. NOTICES OF INTENTION TO HOLD FOR MILL SITES OR TUNNEL SITES NEED NOT BE COUNTY RECORDED. FOR MINING CLAIMS THE FORM FILED WITH BLM MUST BE IDENTICAL TO THE ONE THAT WAS OR WILL BE FILED WITH THE COUNTY.

Evidence of Annual Assessment Work or a Notice of Intention to Hold must be filed each calendar year following the calendar year in which the Claim/site was located.

ALL CLAIMS LISTED ON A SINGLE AFFIDAVIT MUST BE CONTIGUOUS.

1. State of Arizona, County of YAVAPAI SS:
2. I, (Name) ROBERT W. ALISON
3. Reside at (Address) 5901 W. Monte Vista
City PHOENIX, County MARICOPA, State AZ, Zip 85035

being duly sworn, deposes and says that he/she is a citizen of the United States, more than eighteen years of age, that all of the facts set forth in this affidavit/notice, subject to the provisions and penalties of 18 USC 1001 pertaining to the filing of false, fictitious, or fraudulent statements with the United States, are true and correct according to the best of my knowledge, information and belief.

4. Owner's Name and Address (If not shown in items 1-3 above) CHECK HERE IF THIS IS A CHANGE OF ADDRESS ☐
SAME AS ABOVE

5. That I am personally acquainted with the mining claim(s). The work and improvements were made by and at the expense of the owner(s) of said claim(s). Said contiguous group of claims, listed on the reverse side of this document, are situated in the _____ Mining District, YAVAPAI County, Arizona

6. That between the dates starting at 12 o'clock noon on September 1, 19 94 and ending at 12 o'clock noon on September 1, 19 95 at least \$ 100.00 dollars worth of work and improvements were done and performed upon said claim(s) or upon one or more of a contiguous group of claims for the benefit of all, or wholly or partly outside of a contiguous group of claims for the benefit of all, not including the location work.

7. That the following persons were employed to perform the work and improvements described herein: ROBERT ALISON - ROAD WORK AND SAMPLING

8. That the work and improvements performed were: ROAD WORK AND SAMPLING

9. Dated 7/17/95, Signature Robert Allison
SUBSCRIBED AND SWORN TO before me, a Notary Public, this 17 day of July, 19 95
by Christina M. Reese
Notary Public My Commission Expires May 5, 1998
MY COMMISSION EXPIRES _____

This form is for the purpose of complying with the laws of the United States Department of the Interior, Bureau of Land Management and the State of Arizona pertaining to assessment work and/or a notice of intention to hold. 30 USC 28, 43 CFR 3833.2, ARS 27-208. Subject to Paperwork Reduction Act and Privacy Act statements available at the BLM AZ State Office. The form is not copyrighted. It may be reproduced without restriction.

① For BLM Use Only
Bay #167 Wainw
OCT 17 2 33 PM '95
RECEIVED
B.L.M. AZ STATE OFFICE

If the claims/sites have consecutive BLM #'s and are in the same Township, Range and Section(s) they may be listed as follows:

SAMPLE 1-10 A MC 19640-49 Dkt/Pg # 1025/1-10 (or) 4N 20W 36
RECORDING # 9106173-82

CLAIM/SITE NAME	SERIAL NUMBER	Dkt/Pg or Recording # of ORIGINAL LOCATION NOTICE!	TWN SHP	RNG	SEC(S)
1. <u>Sunsight #2</u> ✓	A MC <u>334171</u> ✓		<u>11N</u>	<u>1E</u>	<u>9</u>
2.	A MC				
3.	A MC				
4.	A MC				
5.	A MC				
6.	A MC				
7.	A MC				
8.	A MC				
9.	A MC				
10.	A MC				
11.	A MC				
12.	A MC				
13.	A MC				
14.	A MC				
15.	A MC				
16.	A MC				
17.	A MC				
18.	A MC				
19.	A MC				
20.	A MC				
21.	A MC				
22.	A MC				
23.	A MC				
24.	A MC				
25.	A MC				
26.	A MC				
27.	A MC				
28.	A MC				
29.	A MC				
30.	A MC				

FILE WITH: Bureau of Land Management, 3707 North 7th Street, P. O. Box 16563, Phoenix, Arizona 85011 and the respective county recorder, ON OR BEFORE DECEMBER 30th (NOT THE 31st). BLM REQUIRES A \$5.00 NONREFUNDABLE SERVICE CHARGE FOR EACH MINING CLAIM, MILL SITE OR TUNNEL SITE. ANNUAL FILINGS THAT ARE NOT ACCOMPANIED BY PROPER SERVICE CHARGES WILL BE RETURNED WITHOUT FURTHER ACTION BY BLM.

Return Document to:

For BLM Use Only

Telephone # ()-

CHECK
ONE

☒ **AFFIDAVIT OF PERFORMANCE OF ANNUAL WORK**

Also fill in ITEMS 1 through 9 and the reverse side of this document.

☐ **NOTICE OF INTENTION TO HOLD**

I intend to hold the claim(s) /site(s) listed on the reverse side of this document for the calendar year 19____. Also fill in ITEMS 1 through 4 and ITEM 9.

NOTICES OF INTENTION TO HOLD ARE FOR MILL SITES AND TUNNEL SITES OR FOR MINING CLAIMS WHEN ASSESSMENT WORK HAS NOT BEEN DONE, REGARDLESS OF WHETHER THE ANNUAL ASSESSMENT HAS BEEN SUSPENDED, DEFERRED, OR NOT YET ACCRUED. THE FILING OF A NOTICE OF INTENTION TO HOLD SHALL NOT RELIEVE THE OWNER OF COMPLYING WITH FEDERAL AND STATE LAWS PERTAINING TO THE PERFORMANCE OF ANNUAL ASSESSMENT WORK. NOTICES OF INTENTION TO HOLD FOR MILL SITES OR TUNNEL SITES NEED NOT BE COUNTY RECORDED. FOR MINING CLAIMS THE FORM FILED WITH BLM MUST BE IDENTICAL TO THE ONE THAT WAS OR WILL BE FILED WITH THE COUNTY.

Evidence of Annual Assessment Work or a Notice of Intention to Hold must be filed each calendar year following the calendar year in which the Claim/site was located.

ALL CLAIMS LISTED ON A SINGLE AFFIDAVIT MUST BE CONTIGUOUS.

1. State of Arizona, County of YAVAPAI SS:
2. I, (Name) DAVID R. STIEVER
3. Reside at (Address) P.O. Box 1266
City BLACK CANYON CITY, County YAVAPAI, State AZ, Zip 85324

being duly sworn, deposes and says that he/she is a citizen of the United States, more than eighteen years of age, that all of the facts set forth in this affidavit/notice, subject to the provisions and penalties of 18 USC 1001 pertaining to the filing of false, fictitious, or fraudulent statements with the United States, are true and correct according to the best of my knowledge, information and belief.

4. Owner's Name and Address (If not shown in items 1-3 above) CHECK HERE IF THIS IS A CHANGE OF ADDRESS ☐
SAME

5. That I am personally acquainted with the mining claim(s). The work and improvements were made by and at the expense of the owner(s) of said claim(s). Said contiguous group of claims, listed on the reverse side of this document, are situated in the _____ Mining District, YAVAPAI County, Arizona

6. That between the dates starting at 12 o'clock noon on September 1, 19 94 and ending at 12 o'clock noon on September 1, 19 95 at least \$ \$100.00 dollars worth of work and improvements were done and performed upon said claim(s) or upon one or more of a contiguous group of claims for the benefit of all, or wholly or partly outside of a contiguous group of claims for the benefit of all, not including the location work.

7. That the following persons were employed to perform the work and improvements described herein:
K. GILLETTE L. PHILLIPS

8. That the work and improvements performed were: ROAD WORK, SAMPLING, EXPLORATION

9. Dated 7-22-95, Signature David R. Stiever
SUBSCRIBED AND SWORN TO before me, a Notary Public, this 22nd day of JULY, 19 95
by DAVID R. STIEVER
Notary Public David J. Haskin
MY COMMISSION EXPIRES 9-29-98

This form is for the purpose of complying with the laws of the United States Department of the Interior, Bureau of Land Management and the State of Arizona pertaining to assessment work and/or a notice of intention to hold. 30 USC 28, 43 CFR 3833.2, ARS 27-208. Subject to Paperwork Reduction Act and Privacy Act statements available at the BLM AZ State Office. The form is not copyrighted. It may be reproduced without restriction.

For BLM Use Only

① Bab 166 Wain

RECEIVED
BLM AZ STATE OFFICE
OCT 11 2 11 1995
PHOTOGRAPHY

If the claims/sites have consecutive BLM #'s and are in the same Township, Range and Section(s) they may be listed as follows:

SAMPLE 1-10 A MC 19640-49 Dkt/Pg # 1025/1-10 (or) 4N 20W 36
RECORDING # 9106173-82

		Dkt/Pg or Recording # of ORIGINAL LOCATION	TWN	RNG	SEC(S)
CLAIM/SITE NAME	SERIAL NUMBER	NOTICE!	SHP		
1. GUNSIGHT # 16 ✓	A MC 334172 ✓		11N	1E	15
2.	A MC				
3.	A MC				
4.	A MC				
5.	A MC				
6.	A MC				
7.	A MC				
8.	A MC				
9.	A MC				
10.	A MC				
11.	A MC				
12.	A MC				
13.	A MC				
14.	A MC				
15.	A MC				
16.	A MC				
17.	A MC				
18.	A MC				
19.	A MC				
20.	A MC				
21.	A MC				
22.	A MC				
23.	A MC				
24.	A MC				
25.	A MC				
26.	A MC				
27.	A MC				
28.	A MC				
29.	A MC				
30.	A MC				

FILE WITH: Bureau of Land Management, 3707 North 7th Street, P. O. Box 16563, Phoenix, Arizona 85011 and the respective county recorder, ON OR BEFORE DECEMBER 30th (NOT THE 31st). BLM REQUIRES A \$5.00 NONREFUNDABLE SERVICE CHARGE FOR EACH MINING CLAIM, MILL SITE OR TUNNEL SITE. ANNUAL FILINGS THAT ARE NOT ACCOMPANIED BY PROPER SERVICE CHARGES WILL BE RETURNED WITHOUT FURTHER ACTION BY BLM.

Return Document to:

For BLM Use Only

Telephone # ()-

CHECK
ONE



AFFIDAVIT OF PERFORMANCE OF ANNUAL WORK

Also fill in ITEMS 1 through 9 and the reverse side of this document.



NOTICE OF INTENTION TO HOLD

I intend to hold the claim(s) /site(s) listed on the reverse side of this document for the calendar year 19____. Also fill in ITEMS 1 through 4 and ITEM 9.

NOTICES OF INTENTION TO HOLD ARE FOR MILL SITES AND TUNNEL SITES OR FOR MINING CLAIMS WHEN ASSESSMENT WORK HAS NOT BEEN DONE, REGARDLESS OF WHETHER THE ANNUAL ASSESSMENT HAS BEEN SUSPENDED, DEFERRED, OR NOT YET ACCRUED. THE FILING OF A NOTICE OF INTENTION TO HOLD SHALL NOT RELIEVE THE OWNER OF COMPLYING WITH FEDERAL AND STATE LAWS PERTAINING TO THE PERFORMANCE OF ANNUAL ASSESSMENT WORK. NOTICES OF INTENTION TO HOLD FOR MILL SITES OR TUNNEL SITES NEED NOT BE COUNTY RECORDED. FOR MINING CLAIMS THE FORM FILED WITH BLM MUST BE IDENTICAL TO THE ONE THAT WAS OR WILL BE FILED WITH THE COUNTY.

Evidence of Annual Assessment Work or a Notice of Intention to Hold must be filed each calendar year following the calendar year in which the Claim/site was located.

ALL CLAIMS LISTED ON A SINGLE AFFIDAVIT MUST BE CONTIGUOUS.

1. State of Arizona, County of YAVAPAI ss:
2. I, (Name) STANLEY WARNKEN
3. Reside at (Address) 859 BROOK HOLLOW DRIVE
City COTTONWOOD, County YAVAPAI, State AZ, Zip _____

being duly sworn, deposes and says that he/she is a citizen of the United States, more than eighteen years of age, that all of the facts set forth in this affidavit/notice, subject to the provisions and penalties of 18 USC 1001 pertaining to the filing of false, fictitious, or fraudulent statements with the United States, are true and correct according to the best of my knowledge, information and belief.

4. Owner's Name and Address (If not shown in items 1-3 above) CHECK HERE IF THIS IS A CHANGE OF ADDRESS ☐
SAME

5. That I am personally acquainted with the mining claim(s). The work and improvements were made by and at the expense of the owner(s) of said claim(s). Said contiguous group of claims, listed on the reverse side of this document, are situated in the _____ Mining District, YAVAPAI County, Arizona

6. That between the dates starting at 12 o'clock noon on September 1, 19 94 and ending at 12 o'clock noon on September 1, 19 95 at least \$ \$ 100.00 dollars worth of work and improvements were done and performed upon said claim(s) or upon one or more of a contiguous group of claims for the benefit of all, or wholly or partly outside of a contiguous group of claims for the benefit of all, not including the location work.

7. That the following persons were employed to perform the work and improvements described herein: KEVIN GILLETTE LEE PHILLIPS

8. That the work and improvements performed were: UP GRADE ROADS AND SAMPLING

9. Dated 8-9-95, Signature Stanley Warnken
SUBSCRIBED AND SWORN TO before me, a Notary Public, this 9th day of Aug. 1995

Notary Public by Stanley Warnken
Notary Public by Stanley Warnken
MY COMMISSION EXPIRES My Commission Expires Oct. 11, 1996

This form is for the purpose of complying with the laws of the United States Department of the Interior, Bureau of Land Management and the State of Arizona pertaining to assessment work and/or a notice of intention to hold. 30 USC 28, 43 CFR 3833.2, AFS 27-208. Subject to Paperwork Reduction Act and Privacy Act statements available at the BLM AZ State Office. The form is not copyrighted. It may be reproduced without restriction.

For BLM Use Only
Bob Warnken/65
RECEIVED
BLM AZ STATE OFFICE
OCT 11 2 33 PM '95
PHOENIX, ARIZONA

If the claims/sites have consecutive BLM #'s and are in the same Township, Range and Section(s) they may be listed as follows:

SAMPLE 1-10 A MC 19640-49 Dkt/Pg # 1025/1-10 (or) 4N 20W 36
 RECORDING # 9106173-82

CLAIM/SITE NAME	SERIAL NUMBER	Dkt/Pg or Recording # of ORIGINAL LOCATION NOTICE!	TWN SHP	RNG	SEC(S)
1. <u>GUNSIGHT # 17</u> ✓	<u>A MC 334173</u> ✓		<u>11N</u>	<u>1E</u>	<u>15</u>
2.	A MC				
3.	A MC				
4.	A MC				
5.	A MC				
6.	A MC				
7.	A MC				
8.	A MC				
9.	A MC				
10.	A MC				
11.	A MC				
12.	A MC				
13.	A MC				
14.	A MC				
15.	A MC				
16.	A MC				
17.	A MC				
18.	A MC				
19.	A MC				
20.	A MC				
21.	A MC				
22.	A MC				
23.	A MC				
24.	A MC				
25.	A MC				
26.	A MC				
27.	A MC				
28.	A MC				
29.	A MC				
30.	A MC				

FILE WITH: Bureau of Land Management, 3707 North 7th Street, P. O. Box 16563, Phoenix, Arizona 85011 and the respective county recorder, ON OR BEFORE DECEMBER 30th (NOT THE 31st). BLM REQUIRES A \$5.00 NONREFUNDABLE SERVICE CHARGE FOR EACH MINING CLAIM, MILL SITE OR TUNNEL SITE. ANNUAL FILINGS THAT ARE NOT ACCOMPANIED BY PROPER SERVICE CHARGES WILL BE RETURNED WITHOUT FURTHER ACTION BY BLM.

Return Document to:

For BLM Use Only

AZ-3850-1 (July 1992)

Telephone # ()-

CHECK
ONE



AFFIDAVIT OF PERFORMANCE OF ANNUAL WORK

Also fill in ITEMS 1 through 9 and the reverse side of this document.



NOTICE OF INTENTION TO HOLD

I intend to hold the claim(s) /site(s) listed on the reverse side of this document for the calendar year 19____. Also fill in ITEMS 1 through 4 and ITEM 9.

NOTICES OF INTENTION TO HOLD ARE FOR MILL SITES AND TUNNEL SITES OR FOR MINING CLAIMS WHEN ASSESSMENT WORK HAS NOT BEEN DONE, REGARDLESS OF WHETHER THE ANNUAL ASSESSMENT HAS BEEN SUSPENDED, DEFERRED, OR NOT YET ACCRUED. THE FILING OF A NOTICE OF INTENTION TO HOLD SHALL NOT RELIEVE THE OWNER OF COMPLYING WITH FEDERAL AND STATE LAWS PERTAINING TO THE PERFORMANCE OF ANNUAL ASSESSMENT WORK. NOTICES OF INTENTION TO HOLD FOR MILL SITES OR TUNNEL SITES NEED NOT BE COUNTY RECORDED. FOR MINING CLAIMS THE FORM FILED WITH BLM MUST BE IDENTICAL TO THE ONE THAT WAS OR WILL BE FILED WITH THE COUNTY.

Evidence of Annual Assessment Work or a Notice of Intention to Hold must be filed each calendar year following the calendar year in which the Claim/site was located.

ALL CLAIMS LISTED ON A SINGLE AFFIDAVIT MUST BE CONTIGUOUS.

1. State of Arizona, County of YAVAPAI ss:
2. I, (Name) ARTHUR SUCKO
3. Reside at (Address) 7530 E GOLD DUST AVE State AZ Zip 85258
City SCOTTSDALE County MARICOPA
- being duly sworn, deposes and says that he/she is a citizen of the United States, more than eighteen years of age, that all of the facts set forth in this affidavit/notice, subject to the provisions and penalties of 18 USC 1001 pertaining to the filing of false, fictitious, or fraudulent statements with the United States, are true and correct according to the best of my knowledge, information and belief.
4. Owner's Name and Address (If not shown in items 1-3 above) CHECK HERE IF THIS IS A CHANGE OF ADDRESS ☐

5. That I am personally acquainted with the mining claim(s). The work and improvements were made by and at the expense of the owner(s) of said claim(s). Said contiguous group of claims, listed on the reverse side of this document, are situated in the _____ Mining District, YAVAPAI County, Arizona

6. That between the dates starting at 12 o'clock noon on September 1, 19 94 and ending at 12 o'clock noon on September 1, 19 95 at least \$ 100 dollars worth of work and improvements were done and performed upon said claim(s) or upon one or more of a contiguous group of claims for the benefit of all, or wholly or partly outside of a contiguous group of claims for the benefit of all, not including the location work.

7. That the following persons were employed to perform the work and improvements described herein: KEVIN GILLETTE LEE PHILLIPS

8. That the work and improvements performed were: ROAD IMPROVEMENTS SAMPLING

9. Dated Aug 9, 1995 Signature x Arthur Sucko
SUBSCRIBED AND SWORN TO before me, a Notary Public, this 9th day of August 19 95
by Arthur Sucko
Notary Public Patricia D. Yates
MY COMMISSION EXPIRES January 31, 1997

This form is for the purpose of complying with the laws of the United States Department of the Interior, Bureau of Land Management and the State of Arizona pertaining to assessment work and/or a notice of intention to hold. 30 USC 28, 43 CFR 3833.2, ARS 27-208. Subject to Paperwork Reduction Act and Privacy Act statements available at the BLM AZ State Office. The form is not copyrighted. It may be reproduced without restriction.

For BLM Use Only

① Bob Warner 171

RECEIVED
B.L.M. AZ STATE OFFICE
OCT 11 2 33 PM '95
PHOENIX, ARIZONA

If the claims/sites have consecutive BLM #'s and are in the same Township, Range and Section(s) they may be listed as follows:

SAMPLE 1-10 A MC 19640-49 Dkt/Pg # 1025/1-10 (or) 4N 20W 36
RECORDING # 9106173-82

CLAIM/SITE NAME	SERIAL NUMBER	Dkt/Pg or Recording # of ORIGINAL LOCATION NOTICE!	TWN SHP	RNG	SEC(S)
1. <u>42ST AND TURKEY CREEK</u> ^{#1} A MC <u>334419</u>			<u>10N</u>	<u>1E</u>	<u>10-15</u>
2. _____ A MC _____					
3. _____ A MC _____					
4. _____ A MC _____					
5. _____ A MC _____					
6. _____ A MC _____					
7. _____ A MC _____					
8. _____ A MC _____					
9. _____ A MC _____					
10. _____ A MC _____					
11. _____ A MC _____					
12. _____ A MC _____					
13. _____ A MC _____					
14. _____ A MC _____					
15. _____ A MC _____					
16. _____ A MC _____					
17. _____ A MC _____					
18. _____ A MC _____					
19. _____ A MC _____					
20. _____ A MC _____					
21. _____ A MC _____					
22. _____ A MC _____					
23. _____ A MC _____					
24. _____ A MC _____					
25. _____ A MC _____					
26. _____ A MC _____					
27. _____ A MC _____					
28. _____ A MC _____					
29. _____ A MC _____					
30. _____ A MC _____					

FILE WITH: Bureau of Land Management, 3707 North 7th Street, P. O. Box 16563, Phoenix, Arizona 85011 and the respective county recorder, ON OR BEFORE DECEMBER 30th (NOT THE 31st). BLM REQUIRES A \$5.00 NONREFUNDABLE SERVICE CHARGE FOR EACH MINING CLAIM, MILL SITE OR TUNNEL SITE. ANNUAL FILINGS THAT ARE NOT ACCOMPANIED BY PROPER SERVICE CHARGES WILL BE RETURNED WITHOUT FURTHER ACTION BY BLM.

Return Document to:

For BLM Use Only

AZ-3850-1 (July 1992)

Telephone # ()-

CHECK
ONE



AFFIDAVIT OF PERFORMANCE OF ANNUAL WORK

Also fill in ITEMS 1 through 9 and the reverse side of this document.



NOTICE OF INTENTION TO HOLD

I intend to hold the claim(s) /site(s) listed on the reverse side of this document for the calendar year 19____. Also fill in ITEMS 1 through 4 and ITEM 9.

NOTICES OF INTENTION TO HOLD ARE FOR MILL SITES AND TUNNEL SITES OR FOR MINING CLAIMS WHEN ASSESSMENT WORK HAS NOT BEEN DONE, REGARDLESS OF WHETHER THE ANNUAL ASSESSMENT HAS BEEN SUSPENDED, DEFERRED, OR NOT YET ACCRUED. THE FILING OF A NOTICE OF INTENTION TO HOLD SHALL NOT RELIEVE THE OWNER OF COMPLYING WITH FEDERAL AND STATE LAWS PERTAINING TO THE PERFORMANCE OF ANNUAL ASSESSMENT WORK. NOTICES OF INTENTION TO HOLD FOR MILL SITES OR TUNNEL SITES NEED NOT BE COUNTY RECORDED. FOR MINING CLAIMS THE FORM FILED WITH BLM MUST BE IDENTICAL TO THE ONE THAT WAS OR WILL BE FILED WITH THE COUNTY.

Evidence of Annual Assessment Work or a Notice of Intention to Hold must be filed each calendar year following the calendar year in which the Claim/site was located.

ALL CLAIMS LISTED ON A SINGLE AFFIDAVIT MUST BE CONTIGUOUS.

1. State of Arizona, County of YAVAPAI ss:
2. I, (Name) Kim Gorman
3. Reside at (Address) 1

City NEW RIVER County YAVAPAI State AZ Zip _____

being duly sworn, deposes and says that he/she is a citizen of the United States, more than eighteen years of age, that all of the facts set forth in this affidavit/notice, subject to the provisions and penalties of 18 USC 1001 pertaining to the filing of false, fictitious, or fraudulent statements with the United States, are true and correct according to the best of my knowledge, information and belief.

4. Owner's Name and Address (If not shown in items 1-3 above) CHECK HERE IF THIS IS A CHANGE OF ADDRESS ☐

5. That I am personally acquainted with the mining claim(s). The work and improvements were made by and at the expense of the owner(s) of said claim(s). Said contiguous group of claims, listed on the reverse side of this document, are situated in the _____ Mining District, YAVAPAI County, Arizona

6. That between the dates starting at 12 o'clock noon on September 1, 19 94 and ending at 12 o'clock noon on September 1, 19 95 at least \$ 100 dollars worth of work and improvements were done and performed upon said claim(s) or upon one or more of a contiguous group of claims for the benefit of all, or wholly or partly outside of a contiguous group of claims for the benefit of all, not including the location work.

7. That the following persons were employed to perform the work and improvements described herein: KEVIN GILLETTE Kim GORMAN

8. That the work and improvements performed were: ROAD IMPROVEMENTS SAMPLING

9. Dated Aug 9, 1995 Signature Kim B. Gorman
SUBSCRIBED AND SWORN TO before me, a Notary Public, this 9th day of August 19 95
by Kim B. Gorman
Notary Public Patricia D. Yates
MY COMMISSION EXPIRES January 31, 1997

This form is for the purpose of complying with the laws of the United States Department of the Interior, Bureau of Land Management and the State of Arizona pertaining to assessment work and/or a notice of intention to hold. 30 USC 28, 43 CFR 3833.2, ARS 27-208. Subject to Paperwork Reduction Act and Privacy Act statements available at the BLM AZ State Office. The form is not copyrighted. It may be reproduced without restriction.

For BLM Use Only

① baf Warr 172

PHOENIX, ARIZONA

56. HJ 2 34 PM 95

RECEIVED
B.L.M. AZ STATE OFFICE

If the claims/sites have consecutive BLM #'s and are in the same Township, Range and Section(s) they may be listed as follows:

SAMPLE 1-10	A MC 19640-49	Dkt/Pg # 1025/1-10 (or) RECORDING # 9106173-82	4N	20W	36
CLAIM/SITE NAME	SERIAL NUMBER	Dkt/Pg or Recording # of ORIGINAL LOCATION NOTICE!	TWN SHP	RNG	SEC(S)
1. ^{#2} 42 ST AND TURKEY CREEK	A MC 334420		10N	1E	10-15
2.	A MC				
3.	A MC				
4.	A MC				
5.	A MC				
6.	A MC				
7.	A MC				
8.	A MC				
9.	A MC				
10.	A MC				
11.	A MC				
12.	A MC				
13.	A MC				
14.	A MC				
15.	A MC				
16.	A MC				
17.	A MC				
18.	A MC				
19.	A MC				
20.	A MC				
21.	A MC				
22.	A MC				
23.	A MC				
24.	A MC				
25.	A MC				
26.	A MC				
27.	A MC				
28.	A MC				
29.	A MC				
30.	A MC				

FILE WITH: Bureau of Land Management, 3707 North 7th Street, P. O. Box 16563, Phoenix, Arizona 85011 and the respective county recorder, ON OR BEFORE DECEMBER 30th (NOT THE 31st). BLM REQUIRES A \$5.00 NONREFUNDABLE SERVICE CHARGE FOR EACH MINING CLAIM, MILL SITE OR TUNNEL SITE. ANNUAL FILINGS THAT ARE NOT ACCOMPANIED BY PROPER SERVICE CHARGES WILL BE RETURNED WITHOUT FURTHER ACTION BY BLM.

Return Document to:

For BLM Use Only

AZ-3850-1 (July 1992)

Telephone # ()-

CHECK
ONE



AFFIDAVIT OF PERFORMANCE OF ANNUAL WORK

Also fill in ITEMS 1 through 9 and the reverse side of this document.



NOTICE OF INTENTION TO HOLD

I intend to hold the claim(s) /site(s) listed on the reverse side of this document for the calendar year 19____. Also fill in ITEMS 1 through 4 and ITEM 9.

NOTICES OF INTENTION TO HOLD ARE FOR MILL SITES AND TUNNEL SITES OR FOR MINING CLAIMS WHEN ASSESSMENT WORK HAS NOT BEEN DONE, REGARDLESS OF WHETHER THE ANNUAL ASSESSMENT HAS BEEN SUSPENDED, DEFERRED, OR NOT YET ACCRUED. THE FILING OF A NOTICE OF INTENTION TO HOLD SHALL NOT RELIEVE THE OWNER OF COMPLYING WITH FEDERAL AND STATE LAWS PERTAINING TO THE PERFORMANCE OF ANNUAL ASSESSMENT WORK. NOTICES OF INTENTION TO HOLD FOR MILL SITES OR TUNNEL SITES NEED NOT BE COUNTY RECORDED. FOR MINING CLAIMS THE FORM FILED WITH BLM MUST BE IDENTICAL TO THE ONE THAT WAS OR WILL BE FILED WITH THE COUNTY.

Evidence of Annual Assessment Work or a Notice of Intention to Hold must be filed each calendar year following the calendar year in which the Claim/site was located.

ALL CLAIMS LISTED ON A SINGLE AFFIDAVIT MUST BE CONTIGUOUS.

1. State of Arizona, County of YAVAPAI SS:
2. I, (Name) KIM GORMAN
3. Reside at (Address) _____

City NEW RIVER, County YAVAPAI, State AZ, Zip _____

being duly sworn, deposes and says that he/she is a citizen of the United States, more than eighteen years of age, that all of the facts set forth in this affidavit/notice, subject to the provisions and penalties of 18 USC 1001 pertaining to the filing of false, fictitious, or fraudulent statements with the United States, are true and correct according to the best of my knowledge, information and belief.

4. Owner's Name and Address (If not shown in items 1-3 above) CHECK HERE IF THIS IS A CHANGE OF ADDRESS ☐

5. That I am personally acquainted with the mining claim(s). The work and improvements were made by and at the expense of the owner(s) of said claim(s). Said contiguous group of claims, listed on the reverse side of this document, are situated in the _____ Mining District, YAVAPAI County, Arizona

6. That between the dates starting at 12 o'clock noon on September 1, 1994 and ending at 12 o'clock noon on September 1, 1995 at least \$ 100 dollars worth of work and improvements were done and performed upon said claim(s) or upon one or more of a contiguous group of claims for the benefit of all, or wholly or partly outside of a contiguous group of claims for the benefit of all, not including the location work.

7. That the following persons were employed to perform the work and improvements described herein: KIM GORMAN KEVIN GILLETTE

8. That the work and improvements performed were: ROAD IMPROVEMENTS SAMPLING

9. Dated 9/27/95, Signature Kim B. Gorman

SUBSCRIBED AND SWORN TO before me, a Notary Public, this 27th day of September 1995

by Kim B. Gorman

Notary Public Patricia D. Yates

MY COMMISSION EXPIRES January 31, 1997

This form is for the purpose of complying with the laws of the United States Department of the Interior, Bureau of Land Management and the State of Arizona pertaining to assessment work and/or a notice of intention to hold. 30 USC 28, 43 CFR 3833.2, ARS 27-208. Subject to Paperwork Reduction Act and Privacy Act statements available at the BLM AZ State Office. The form is not copyrighted. It may be reproduced without restriction.

For BLM Use Only

172
① Baf

56, 11/15/95

OFFICE

If the claims/sites have consecutive BLM #'s and are in the same Township, Range and Section(s) they may be listed as follows:

SAMPLE 1-10 A MC 19640-49 Dkt/Pg # 1025/1-10 (or) 4N 20W 36
RECORDING # 9106173-82

CLAIM/SITE NAME		SERIAL NUMBER	Dkt/Pg or Recording # of ORIGINAL LOCATION NOTICE!	TWN SHP	RNG	SEC(S)
1.	GUNSIGHT # 1	A MC 334422		10N	1E	9
2.		A MC				
3.		A MC				
4.		A MC				
5.		A MC				
6.		A MC				
7.		A MC				
8.		A MC				
9.		A MC				
10.		A MC				
11.		A MC				
12.		A MC				
13.		A MC				
14.		A MC				
15.		A MC				
16.		A MC				
17.		A MC				
18.		A MC				
19.		A MC				
20.		A MC				
21.		A MC				
22.		A MC				
23.		A MC				
24.		A MC				
25.		A MC				
26.		A MC				
27.		A MC				
28.		A MC				
29.		A MC				
30.		A MC				

FILE WITH: Bureau of Land Management, 3707 North 7th Street, P. O. Box 16563, Phoenix, Arizona 85011 and the respective county recorder, ON OR BEFORE DECEMBER 30th (NOT THE 31st). BLM REQUIRES A \$5.00 NONREFUNDABLE SERVICE CHARGE FOR EACH MINING CLAIM, MILL SITE OR TUNNEL SITE. ANNUAL FILINGS THAT ARE NOT ACCOMPANIED BY PROPER SERVICE CHARGES WILL BE RETURNED WITHOUT FURTHER ACTION BY BLM.

Return Document to:

For BLM Use Only

AZ-3850-1 (July 1992)

Telephone # ()-

CHECK
ONE



AFFIDAVIT OF PERFORMANCE OF ANNUAL WORK

Also fill in ITEMS 1 through 9 and the reverse side of this document.



NOTICE OF INTENTION TO HOLD

I intend to hold the claim(s) /site(s) listed on the reverse side of this document for the calendar year 19____. Also fill in ITEMS 1 through 4 and ITEM 9.

NOTICES OF INTENTION TO HOLD ARE FOR MILL SITES AND TUNNEL SITES OR FOR MINING CLAIMS WHEN ASSESSMENT WORK HAS NOT BEEN DONE, REGARDLESS OF WHETHER THE ANNUAL ASSESSMENT HAS BEEN SUSPENDED, DEFERRED, OR NOT YET ACCRUED. THE FILING OF A NOTICE OF INTENTION TO HOLD SHALL NOT RELIEVE THE OWNER OF COMPLYING WITH FEDERAL AND STATE LAWS PERTAINING TO THE PERFORMANCE OF ANNUAL ASSESSMENT WORK. NOTICES OF INTENTION TO HOLD FOR MILL SITES OR TUNNEL SITES NEED NOT BE COUNTY RECORDED. FOR MINING CLAIMS THE FORM FILED WITH BLM MUST BE IDENTICAL TO THE ONE THAT WAS OR WILL BE FILED WITH THE COUNTY.

Evidence of Annual Assessment Work or a Notice of Intention to Hold must be filed each calendar year following the calendar year in which the Claim/site was located.

ALL CLAIMS LISTED ON A SINGLE AFFIDAVIT MUST BE CONTIGUOUS.

1. State of Arizona, County of YAVAPAI ss:

2. I, (Name) MR ARTHUR SURKO

3. Reside at (Address) 7530 E GOLD DUST AVE

City SCOTTSDALE

County YAVAPAI

State AZ

Zip 85258

being duly sworn, deposes and says that he/she is a citizen of the United States, more than eighteen years of age, that all of the facts set forth in this affidavit/notice, subject to the provisions and penalties of 18 USC 1001 pertaining to the filing of false, fictitious, or fraudulent statements with the United States, are true and correct according to the best of my knowledge, information and belief.

4. Owner's Name and Address (If not shown in items 1-3 above) CHECK HERE IF THIS IS A CHANGE OF ADDRESS ☐

5. That I am personally acquainted with the mining claim(s). The work and improvements were made by and at the expense of the owner(s) of said claim(s). Said contiguous group of claims, listed on the reverse side of this document, are situated in the Mining District, YAVAPAI County, Arizona

6. That between the dates starting at 12 o'clock noon on September 1, 19 94 and ending at 12 o'clock noon on September 1, 19 95 at least \$ 100 dollars worth of work and improvements were done and performed upon said claim(s) or upon one or more of a contiguous group of claims for the benefit of all, or wholly or partly outside of a contiguous group of claims for the benefit of all, not including the location work.

7. That the following persons were employed to perform the work and improvements described herein:

KEVIN GILLETTE LEE PHILLIPS

8. That the work and improvements performed were: ROAD IMPROVEMENTS AND SAMPLING

9. Dated 9-28-95, Signature Arthur Surko

SUBSCRIBED AND SWORN TO before me, a Notary Public, this 28th day of September 19 95

by Arthur Surko

Notary Public Daniel Whitten

MY COMMISSION EXPIRES January 7, 1996

This form is for the purpose of complying with the laws of the United States Department of the Interior, Bureau of Land Management and the State of Arizona pertaining to assessment work and/or a notice of intention to hold. 30 USC 28, 43 CFR 3833.2, ARS 27-208. Subject to Paperwork Reduction Act and Privacy Act statements available at the BLM AZ State Office. The form is not copyrighted. It may be reproduced without restriction.

For BLM Use Only

① Bay

Wawee 171

SEP 28 1995

BLM AZ STATE OFFICE

If the claims/sites have consecutive BLM #'s and are in the same Township, Range and Section(s) they may be listed as follows:

SAMPLE 1-10

A MC 19640-49

Dkt/Pg # 1025/1-10 (or)

4N

20W 36

RECORDING # 9106173-82

		Dkt/Pg or Recording # of ORIGINAL LOCATION	TWN	RNG	SEC(S)
CLAIM/SITE NAME	SERIAL NUMBER	NOTICE!	SHP		
1. GUNSIGHT # 11	A MC 334423		10N	10 1E	10
2.	A MC				
3.	A MC				
4.	A MC				
5.	A MC				
6.	A MC				
7.	A MC				
8.	A MC				
9.	A MC				
10.	A MC				
11.	A MC				
12.	A MC				
13.	A MC				
14.	A MC				
15.	A MC				
16.	A MC				
17.	A MC				
18.	A MC				
19.	A MC				
20.	A MC				
21.	A MC				
22.	A MC				
23.	A MC				
24.	A MC				
25.	A MC				
26.	A MC				
27.	A MC				
28.	A MC				
29.	A MC				
30.	A MC				

FILE WITH: Bureau of Land Management, 3707 North 7th Street, P. O. Box 16563, Phoenix, Arizona 85011 and the respective county recorder, ON OR BEFORE DECEMBER 30th (NOT THE 31st). BLM REQUIRES A \$5.00 NONREFUNDABLE SERVICE CHARGE FOR EACH MINING CLAIM, MILL SITE OR TUNNEL SITE. ANNUAL FILINGS THAT ARE NOT ACCOMPANIED BY PROPER SERVICE CHARGES WILL BE RETURNED WITHOUT FURTHER ACTION BY BLM.

Return Document to:

For BLM Use Only

AZ-3850-1 (July 1992)

Telephone # ()-

CHECK
ONE



AFFIDAVIT OF PERFORMANCE OF ANNUAL WORK

Also fill in ITEMS 1 through 9 and the reverse side of this document.



NOTICE OF INTENTION TO HOLD

I intend to hold the claim(s) /site(s) listed on the reverse side of this document for the calendar year 19____. Also fill in ITEMS 1 through 4 and ITEM 9.

NOTICES OF INTENTION TO HOLD ARE FOR MILL SITES AND TUNNEL SITES OR FOR MINING CLAIMS WHEN ASSESSMENT WORK HAS NOT BEEN DONE, REGARDLESS OF WHETHER THE ANNUAL ASSESSMENT HAS BEEN SUSPENDED, DEFERRED, OR NOT YET ACCRUED. THE FILING OF A NOTICE OF INTENTION TO HOLD SHALL NOT RELIEVE THE OWNER OF COMPLYING WITH FEDERAL AND STATE LAWS PERTAINING TO THE PERFORMANCE OF ANNUAL ASSESSMENT WORK. NOTICES OF INTENTION TO HOLD FOR MILL SITES OR TUNNEL SITES NEED NOT BE COUNTY RECORDED. FOR MINING CLAIMS THE FORM FILED WITH BLM MUST BE IDENTICAL TO THE ONE THAT WAS OR WILL BE FILED WITH THE COUNTY.

Evidence of Annual Assessment Work or a Notice of Intention to Hold must be filed each calendar year following the calendar year in which the Claim/site was located.

ALL CLAIMS LISTED ON A SINGLE AFFIDAVIT MUST BE CONTIGUOUS.

1. State of Arizona, County of YAVAPAI ss:
 2. I, (Name) JOHN SIMPSON
 3. Reside at (Address) SOFT WINDS TRAILER PARK
City DEWEY, County YAVAPAI, State AZ, Zip 86327
- being duly sworn, deposes and says that he/she is a citizen of the United States, more than eighteen years of age, that all of the facts set forth in this affidavit/notice, subject to the provisions and penalties of 18 USC 1001 pertaining to the filing of false, fictitious, or fraudulent statements with the United States, are true and correct according to the best of my knowledge, information and belief.

4. Owner's Name and Address (If not shown in items 1-3 above) CHECK HERE IF THIS IS A CHANGE OF ADDRESS ☒

5. That I am personally acquainted with the mining claim(s). The work and improvements were made by and at the expense of the owner(s) of said claim(s). Said contiguous group of claims, listed on the reverse side of this document, are situated in the _____ Mining District, YAVAPAI County, Arizona

6. That between the dates starting at 12 o'clock noon on September 1, 19 94 and ending at 12 o'clock noon on September 1, 19 95 at least \$ 200 dollars worth of work and improvements were done and performed upon said claim(s) or upon one or more of a contiguous group of claims for the benefit of all, or wholly or partly outside of a contiguous group of claims for the benefit of all, not including the location work.

7. That the following persons were employed to perform the work and improvements described herein: _____

8. That the work and improvements performed were: CLEANUP + STAKING CLAIM
REMOVAL OF REFUSE ROAD WORK AND SAMPLING
John Simpson KEVIN GILLETTE LEE PHILLIPS

9. Dated July 17, 1995 Signature [Signature]
SUBSCRIBED AND SWORN TO before me, a Notary Public, this 17th day of July, 19 95
by _____
Notary Public Carleen Ambrose
MY COMMISSION EXPIRES My Commission Expires July 31, '99

This form is for the purpose of complying with the laws of the United States Department of the Interior, Bureau of Land Management and the State of Arizona pertaining to assessment work and/or a notice of intention to hold. 30 USC 28, 43 CFR 3833.2, ARS 27-208. Subject to Paperwork Reduction Act and Privacy Act statements available at the BLM AZ State Office. The form is not copyrighted. It may be reproduced without restriction.

For BLM Use Only
Sub # 274 waiver

RECEIVED
BLM AZ STATE OFFICE
OCT 17 2 33 PM '95

If the claims/sites have consecutive BLM #'s and are in the same Township, Range and Section(s) they may be listed as follows:

SAMPLE 1-10		A MC 19640-49	Dkt/Pg # 1025/1-10 (or) RECORDING # 9106173-82	4N	20W	36
CLAIM/SITE NAME	SERIAL NUMBER	Dkt/Pg or Recording # of ORIGINAL LOCATION NOTICE!	TWN SHP	RNG	SEC(S)	
1. GUNSIGHT # 6	A MC 334472		10N	1E 10	8	
2.	A MC					
3.	A MC					
4.	A MC					
5.	A MC					
6.	A MC					
7.	A MC					
8.	A MC					
9.	A MC					
10.	A MC					
11.	A MC					
12.	A MC					
13.	A MC					
14.	A MC					
15.	A MC					
16.	A MC					
17.	A MC					
18.	A MC					
19.	A MC					
20.	A MC					
21.	A MC					
22.	A MC					
23.	A MC					
24.	A MC					
25.	A MC					
26.	A MC					
27.	A MC					
28.	A MC					
29.	A MC					
30.	A MC					

FILE WITH: Bureau of Land Management, 3707 North 7th Street, P. O. Box 16563, Phoenix, Arizona 85011 and the respective county recorder, ON OR BEFORE DECEMBER 30th (NOT THE 31st).
BLM REQUIRES A \$5.00 NONREFUNDABLE SERVICE CHARGE FOR EACH MINING CLAIM.
MILL SITE OR TUNNEL SITE. ANNUAL FILINGS THAT ARE NOT ACCOMPANIED BY PROPER
SERVICE CHARGES WILL BE RETURNED WITHOUT FURTHER ACTION BY BLM.

Return Document to:

For BLM Use Only

Telephone # ()-

CHECK
ONE

☒ **AFFIDAVIT OF PERFORMANCE OF ANNUAL WORK**

Also fill in ITEMS 1 through 9 and the reverse side of this document.

☐ **NOTICE OF INTENTION TO HOLD**

I intend to hold the claim(s) /site(s) listed on the reverse side of this document for the calendar year 19____. Also fill in ITEMS 1 through 4 and ITEM 9.

NOTICES OF INTENTION TO HOLD ARE FOR MILL SITES AND TUNNEL SITES OR FOR MINING CLAIMS WHEN ASSESSMENT WORK HAS NOT BEEN DONE, REGARDLESS OF WHETHER THE ANNUAL ASSESSMENT HAS BEEN SUSPENDED, DEFERRED, OR NOT YET ACCRUED. THE FILING OF A NOTICE OF INTENTION TO HOLD SHALL NOT RELIEVE THE OWNER OF COMPLYING WITH FEDERAL AND STATE LAWS PERTAINING TO THE PERFORMANCE OF ANNUAL ASSESSMENT WORK. NOTICES OF INTENTION TO HOLD FOR MILL SITES OR TUNNEL SITES NEED NOT BE COUNTY RECORDED. FOR MINING CLAIMS THE FORM FILED WITH BLM MUST BE IDENTICAL TO THE ONE THAT WAS OR WILL BE FILED WITH THE COUNTY.

Evidence of Annual Assessment Work or a Notice of Intention to Hold must be filed each calendar year following the calendar year in which the Claim/site was located.

ALL CLAIMS LISTED ON A SINGLE AFFIDAVIT MUST BE CONTIGUOUS.

1. State of Arizona, County of YAVAPAI SS:
2. I, (Name) RICHARD D. MELICK
3. Reside at (Address) 587 S. TERRACE RD.
City CHANDLER, County MARICOPA, State AZ, Zip 85226

being duly sworn, deposes and says that he/she is a citizen of the United States, more than eighteen years of age, that all of the facts set forth in this affidavit/notice, subject to the provisions and penalties of 18 USC 1001 pertaining to the filing of false, fictitious, or fraudulent statements with the United States, are true and correct according to the best of my knowledge, information and belief.

4. Owner's Name and Address (If not shown in items 1-3 above) CHECK HERE IF THIS IS A CHANGE OF ADDRESS ☐
SAME AS ABOVE

5. That I am personally acquainted with the mining claim(s). The work and improvements were made by and at the expense of the owner(s) of said claim(s). Said contiguous group of claims, listed on the reverse side of this document, are situated in the Mining District, YAVAPAI County, Arizona

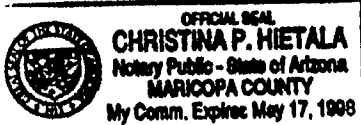
6. That between the dates starting at 12 o'clock noon on September 1, 1994 and ending at 12 o'clock noon on September 1, 1995 at least \$ 300 dollars worth of work and improvements were done and performed upon said claim(s) or upon one or more of a contiguous group of claims for the benefit of all, or wholly or partly outside of a contiguous group of claims for the benefit of all, not including the location work.

7. That the following persons were employed to perform the work and improvements described herein:
KEVIN GILLETTE

8. That the work and improvements performed were: ROAD WORK AND SAMPLING

9. Dated July 24, 1995, Signature Richard D. Melick
SUBSCRIBED AND SWORN TO before me, a Notary Public, this 24th day of July, 1995
by Richard D. Melick
Notary Public Christina P. Hietala
MY COMMISSION EXPIRES May 17, 1998

This form is for the purpose of complying with the laws of the United States Department of the Interior, Bureau of Land Management and the State of Arizona pertaining to assessment work and/or a notice of intention to hold. 30 USC 28, 43 CFR 3833.2, ARS 27-208. Subject to Paperwork Reduction Act and Privacy Act statements available at the BLM AZ State Office. The form is not copyrighted. It may be reproduced without restriction.



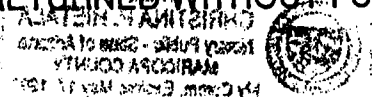
③ For BLM Use Only
Ref. Wainw/169

RECEIVED
BLM AZ STATE OFFICE
OCT 17 2 33 PM '95
PHOTOGRAPHY

If the claims/sites have consecutive BLM #'s and are in the same Township, Range and Section(s) they may be listed as follows:

SAMPLE 1-10		A MC 19640-49	Dkt/Pg # 1025/1-10 (or) RECORDING # 9106173-82	4N	20W	36
CLAIM/SITE NAME	SERIAL NUMBER	Dkt/Pg or Recording # of ORIGINAL LOCATION NOTICE!	TWN SHP	RNG	SEC(S)	
1. GUNSIGHT #3 ✓	A MC 334471 ✓		11N	1E	9	
2. GUNSIGHT #4)	A MC 334874)		11N	1E	9	
3. GUNSIGHT #5)	A MC 334875)		11N	1E	9	
4.	A MC					
5.	A MC					
6.	A MC					
7.	A MC					
8.	A MC					
9.	A MC					
10.	A MC					
11.	A MC					
12.	A MC					
13.	A MC					
14.	A MC					
15.	A MC					
16.	A MC					
17.	A MC					
18.	A MC					
19.	A MC					
20.	A MC					
21.	A MC					
22.	A MC					
23.	A MC					
24.	A MC					
25.	A MC					
26.	A MC					
27.	A MC					
28.	A MC					
29.	A MC					
30.	A MC					

FILE WITH: Bureau of Land Management, 3707 North 7th Street, P. O. Box 16563, Phoenix, Arizona 85011 and the respective county recorder, ON OR BEFORE DECEMBER 30th (NOT THE 31st). BLM REQUIRES A \$5.00 NONREFUNDABLE SERVICE CHARGE FOR EACH MINING CLAIM, MILL SITE OR TUNNEL SITE. ANNUAL FILINGS THAT ARE NOT ACCOMPANIED BY PROPER SERVICE CHARGES WILL BE RETURNED WITHOUT FURTHER ACTION BY BLM.



Return Document to:

For BLM Use Only

AZ-3850-1 (July 1992)

Telephone # ()-

CHECK
ONE



AFFIDAVIT OF PERFORMANCE OF ANNUAL WORK

Also fill in ITEMS 1 through 9 and the reverse side of this document.



NOTICE OF INTENTION TO HOLD

I intend to hold the claim(s) /site(s) listed on the reverse side of this document for the calendar year 19____. Also fill in ITEMS 1 through 4 and ITEM 9.

NOTICES OF INTENTION TO HOLD ARE FOR MILL SITES AND TUNNEL SITES OR FOR MINING CLAIMS WHEN ASSESSMENT WORK HAS NOT BEEN DONE, REGARDLESS OF WHETHER THE ANNUAL ASSESSMENT HAS BEEN SUSPENDED, DEFERRED, OR NOT YET ACCRUED. THE FILING OF A NOTICE OF INTENTION TO HOLD SHALL NOT RELIEVE THE OWNER OF COMPLYING WITH FEDERAL AND STATE LAWS PERTAINING TO THE PERFORMANCE OF ANNUAL ASSESSMENT WORK. NOTICES OF INTENTION TO HOLD FOR MILL SITES OR TUNNEL SITES NEED NOT BE COUNTY RECORDED. FOR MINING CLAIMS THE FORM FILED WITH BLM MUST BE IDENTICAL TO THE ONE THAT WAS OR WILL BE FILED WITH THE COUNTY.

Evidence of Annual Assessment Work or a Notice of Intention to Hold must be filed each calendar year following the calendar year in which the Claim/site was located.

ALL CLAIMS LISTED ON A SINGLE AFFIDAVIT MUST BE CONTIGUOUS.

1. State of Arizona, County of YAVAPAI SS:
2. I, (Name) GERALD ARNETT
3. Reside at (Address) INDIAN HILLS ROAD
BLACK CANYON CITY, County: YAVAPAI, State AZ, Zip 85324

being duly sworn, deposes and says that he/she is a citizen of the United States, more than eighteen years of age, that all of the facts set forth in this affidavit/notice, subject to the provisions and penalties of 18 USC 1001 pertaining to the filing of false, fictitious, or fraudulent statements with the United States, are true and correct according to the best of my knowledge, information and belief.

4. Owner's Name and Address (If not shown in items 1-3 above) CHECK HERE IF THIS IS A CHANGE OF ADDRESS ☐

5. That I am personally acquainted with the mining claim(s). The work and improvements were made by and at the expense of the owner(s) of said claim(s). Said contiguous group of claims, listed on the reverse side of this document, are situated in the _____ Mining District, YAVAPAI County, Arizona

6. That between the dates starting at 12 o'clock noon on September 1, 1994 and ending at 12 o'clock noon on September 1, 1995 at least \$ 400 dollars worth of work and improvements were done and performed upon said claim(s) or upon one or more of a contiguous group of claims for the benefit of all, or wholly or partly outside of a contiguous group of claims for the benefit of all, not including the location work.

7. That the following persons were employed to perform the work and improvements described herein: GERALD ARNETT KEVIN GILLETTE

8. That the work and improvements performed were: STREAM SAMPLING AND ROADWORK TO IMPROVE ACCESS

9. Dated SEPT 15 1995, Signature Gerald E. Arnett
SUBSCRIBED AND SWORN TO before me, a Notary Public, this 4 day of September, 1995
by GERALD E. ARNETT
Notary Public Jinda Porter
MY COMMISSION EXPIRES 8-16-97

This form is for the purpose of complying with the laws of the United States Department of the Interior, Bureau of Land Management and the State of Arizona pertaining to assessment work and/or a notice of intention to hold. 30 USC 28, 43 CFR 3833.2, ARS 27-208. Subject to Paperwork Reduction Act and Privacy Act statements available at the BLM AZ State Office. The form is not copyrighted. It may be reproduced without restriction.

RECEIVED
BLM AZ STATE OFFICE
OCT 17 2 33 PM '95
Warrant # 163
4 Claims Baf

If the claims/sites have consecutive BLM #'s and are in the same Township, Range and Section(s) they may be listed as follows:

SAMPLE 1-10		A MC 19640-49	Dkt/Pg # 1025/1-10 (or) RECORDING # 9106173-82	4N	20W	36
CLAIM/SITE NAME	SERIAL NUMBER	Dkt/Pg or Recording # of ORIGINAL LOCATION NOTICE!	TWN SHP	RNG	SEC(S)	
1. GUNSIGHT # 7	A MC 335025		10N	1E	8	
2. GUNSIGHT # 8	A MC 335026		10N	1E	8	
3. GUNSIGHT # 9	A MC 335027		10N	1E	8	
4. GUNSIGHT # 10	A MC 335028		10N	1E	8	
5.	A MC					
6.	A MC					
7.	A MC					
8.	A MC					
9.	A MC					
10.	A MC					
11.	A MC					
12.	A MC					
13.	A MC					
14.	A MC					
15.	A MC					
16.	A MC					
17.	A MC					
18.	A MC					
19.	A MC					
20.	A MC					
21.	A MC					
22.	A MC					
23.	A MC					
24.	A MC					
25.	A MC					
26.	A MC					
27.	A MC					
28.	A MC					
29.	A MC					
30.	A MC					

FILE WITH: Bureau of Land Management, 3707 North 7th Street, P. O. Box 16563, Phoenix, Arizona 85011 and the respective county recorder, ON OR BEFORE DECEMBER 30th (NOT THE 31st). BLM REQUIRES A \$5.00 NONREFUNDABLE SERVICE CHARGE FOR EACH MINING CLAIM, MILL SITE OR TUNNEL SITE. ANNUAL FILINGS THAT ARE NOT ACCOMPANIED BY PROPER SERVICE CHARGES WILL BE RETURNED WITHOUT FURTHER ACTION BY BLM.

Return Document to:

For BLM Use Only

AZ-3850-1 (July 1992)

Telephone # ()-

CHECK
ONE



AFFIDAVIT OF PERFORMANCE OF ANNUAL WORK

Also fill in ITEMS 1 through 9 and the reverse side of this document.



NOTICE OF INTENTION TO HOLD

I intend to hold the claim(s) /site(s) listed on the reverse side of this document for the calendar year 19____. Also fill in ITEMS 1 through 4 and ITEM 9.

NOTICES OF INTENTION TO HOLD ARE FOR MILL SITES AND TUNNEL SITES OR FOR MINING CLAIMS WHEN ASSESSMENT WORK HAS NOT BEEN DONE, REGARDLESS OF WHETHER THE ANNUAL ASSESSMENT HAS BEEN SUSPENDED, DEFERRED, OR NOT YET ACCRUED. THE FILING OF A NOTICE OF INTENTION TO HOLD SHALL NOT RELIEVE THE OWNER OF COMPLYING WITH FEDERAL AND STATE LAWS PERTAINING TO THE PERFORMANCE OF ANNUAL ASSESSMENT WORK. NOTICES OF INTENTION TO HOLD FOR MILL SITES OR TUNNEL SITES NEED NOT BE COUNTY RECORDED. FOR MINING CLAIMS THE FORM FILED WITH BLM MUST BE IDENTICAL TO THE ONE THAT WAS OR WILL BE FILED WITH THE COUNTY.

Evidence of Annual Assessment Work or a Notice of Intention to Hold must be filed each calendar year following the calendar year in which the Claim/site was located.

ALL CLAIMS LISTED ON A SINGLE AFFIDAVIT MUST BE CONTIGUOUS.

1. State of Arizona, County of YAVAPAI ss:
2. I, (Name) ARNOLA ARNETT
3. Reside at (Address) INDIAN HILLS ROAD, State AZ, Zip 85324
City BLACK CANYON CITY, County YAVAPAI
- being duly sworn, deposes and says that he/she is a citizen of the United States, more than eighteen years of age, that all of the facts set forth in this affidavit/notice, subject to the provisions and penalties of 18 USC 1001 pertaining to the filing of false, fictitious, or fraudulent statements with the United States, are true and correct according to the best of my knowledge, information and belief.

4. Owner's Name and Address (If not shown in items 1-3 above) CHECK HERE IF THIS IS A CHANGE OF ADDRESS ☐


5. That I am personally acquainted with the mining claim(s). The work and improvements were made by and at the expense of the owner(s) of said claim(s). Said contiguous group of claims, listed on the reverse side of this document, are situated in the _____ Mining District, YAVAPAI County, Arizona

6. That between the dates starting at 12 o'clock noon on September 1, 19 94 and ending at 12 o'clock noon on September 1, 19 95 at least \$ 260 dollars worth of work and improvements were done and performed upon said claim(s) or upon one or more of a contiguous group of claims for the benefit of all, or wholly or partly outside of a contiguous group of claims for the benefit of all, not including the location work.

7. That the following persons were employed to perform the work and improvements described herein: ARNOLA ARNETT GENE HELMAN

8. That the work and improvements performed were: SYSTEMATIC SOIL SAMPLES AND ROAD IMPROVEMENTS

9. Dated _____, Signature Arnola A. Arnett
SUBSCRIBED AND SWORN TO before me, a Notary Public, this _____ day of October, 19 95
by Arnola A. Arnett
Notary Public Randal Souter
MY COMMISSION EXPIRES 8-16-97



For BLM Use Only

(2) Baf Warner 164

This form is for the purpose of complying with the laws of the United States Department of the Interior, Bureau of Land Management and the State of Arizona pertaining to assessment work and/or a notice of intention to hold. 30 USC 28, 43 CFR 3833.2, ARS 27-208. Subject to Paperwork Reduction Act and Privacy Act statements available at the BLM AZ State Office. The form is not copyrighted. It may be reproduced without restriction.

RECEIVED
BLM AZ STATE OFFICE
OCT 11 2 33 PM '95

If the claims/sites have consecutive BLM #'s and are in the same Township, Range and Section(s) they may be listed as follows:

SAMPLE 1-10 A MC 19640-49 Dkt/Pg # 1025/1-10 (or) 4N 20W 36
RECORDING # 9106173-82

CLAIM/SITE NAME	SERIAL NUMBER	Dkt/Pg or Recording # of ORIGINAL LOCATION NOTICE!	TWN SHP	RNG	SEC(S)
1. GOLD GULCH #1	A MC 329713		10N	2E	6
2. GOLD GULCH #3	A MC 329714		10N	2E	6
3.	A MC				
4.	A MC				
5.	A MC				
6.	A MC				
7.	A MC				
8.	A MC				
9.	A MC				
10.	A MC				
11.	A MC				
12.	A MC				
13.	A MC				
14.	A MC				
15.	A MC				
16.	A MC				
17.	A MC				
18.	A MC				
19.	A MC				
20.	A MC				
21.	A MC				
22.	A MC				
23.	A MC				
24.	A MC				
25.	A MC				
26.	A MC				
27.	A MC				
28.	A MC				
29.	A MC				
30.	A MC				

FILE WITH: Bureau of Land Management, 3707 North 7th Street, P. O. Box 16563, Phoenix, Arizona 85011 and the respective county recorder, ON OR BEFORE DECEMBER 30th (NOT THE 31st). BLM REQUIRES A \$5.00 NONREFUNDABLE SERVICE CHARGE FOR EACH MINING CLAIM, MILL SITE OR TUNNEL SITE. ANNUAL FILINGS THAT ARE NOT ACCOMPANIED BY PROPER SERVICE CHARGES WILL BE RETURNED WITHOUT FURTHER ACTION BY BLM.

Form 1370-41
(March 1984)

UNITED STATES
DEPARTMENT OF THE INTERIOR
BUREAU OF LAND MANAGEMENT

RECEIPT AND ACCOUNTING ADVICE

TC/AZ NO. 2189883
10/17/95

Subject: AFFIDAVITS OF ASSESSMENT WORK (18) 1 27 12 90.00

Applicant: ARNOLA ARNETT
INDIAN HILLS ROAD
BLACK CANYON CITY, AZ 85324 SAME AS CASH

Remitter:

Assignor:

LEASE MANAGEMENT DATA				<input type="checkbox"/> NEW	<input type="checkbox"/> UPDATE	<input type="checkbox"/> PAYMENT			
ORIGINAL SERIAL NO.	ASG.	TYPE	ST.	CTY.	FUND SYMBOL			ACRES/UNITS	RATE
AMC 329713, ET AL									

AMOUNT	ANV. DATE	EXP. DATE	BILL CYC.	S/C	DISTRICT	NEXT BILL	MISC. DATA	U of M	ACTUAL UNITS

ASSIGNMENT SERIAL NO.	ASG.	TYPE	ST.	CTY.	FUND SYMBOL		ACRES/UNITS	RATE

AMOUNT	ANV. DATE	EXP. DATE	BILL CYC.	S/C	DISTRICT	NEXT BILL	MISC. DATA	U of M	ACTUAL UNITS

APPLY REMITTANCE			
ACTION	FUND SYMBOL	CTY.	AMOUNT
FILING FEE			
RENTAL			
UNEARNED			
REFUND			
TOTAL			
AMOUNT DUE			

Remarks:

Amc 329713-329714
334170-334173
334471-334472
334419-334420
334422-334423
334874-334875
335025-335028
5x

BY:

DATE:

☐ Lease in Escrow?
☐ KGS?
☐ Auto Escalates?
☐ Auto Renew?

Of Interest?
Operating Rights?
Operator
Bond Filed?

FOR MMS USE ONLY

BILLEE		FOREST REFUGE
NUMBER		
OCS SECTION		
CODE		

Return Document to:

For BLM Use Only

AZ-3850-1 (July 1992)

315 945 ; 317098
318 630 ; 334421
328 784 ; 334468 <i>Se</i>

Telephone # ()-

CHECK
ONE



AFFIDAVIT OF PERFORMANCE OF ANNUAL WORK

Also fill in ITEMS 1 through 9 and the reverse side of this document.



NOTICE OF INTENTION TO HOLD

I intend to hold the claim(s) /site(s) listed on the reverse side of this document for the calendar year 19____. Also fill in ITEMS 1 through 4 and ITEM 9.

NOTICES OF INTENTION TO HOLD ARE FOR MILL SITES AND TUNNEL SITES OR FOR MINING CLAIMS WHEN ASSESSMENT WORK HAS NOT BEEN DONE, REGARDLESS OF WHETHER THE ANNUAL ASSESSMENT HAS BEEN SUSPENDED, DEFERRED, OR NOT YET ACCRUED. THE FILING OF A NOTICE OF INTENTION TO HOLD SHALL NOT RELIEVE THE OWNER OF COMPLYING WITH FEDERAL AND STATE LAWS PERTAINING TO THE PERFORMANCE OF ANNUAL ASSESSMENT WORK. NOTICES OF INTENTION TO HOLD FOR MILL SITES OR TUNNEL SITES NEED NOT BE COUNTY RECORDED. FOR MINING CLAIMS THE FORM FILED WITH BLM MUST BE IDENTICAL TO THE ONE THAT WAS OR WILL BE FILED WITH THE COUNTY.

Evidence of Annual Assessment Work or a Notice of Intention to Hold must be filed each calendar year following the calendar year in which the Claim/site was located.

ALL CLAIMS LISTED ON A SINGLE AFFIDAVIT MUST BE CONTIGUOUS.

1. State of Arizona, County of YAVAPAI SS:
2. I, (Name) KEVIN GILLETTE
3. Reside at (Address) HC 34 Box 5072 MAYER ARIZONA
City MAYER, County YAVAPAI, State AZ, Zip 86333

being duly sworn, deposes and says that he/she is a citizen of the United States, more than eighteen years of age, that all of the facts set forth in this affidavit/notice, subject to the provisions and penalties of 18 USC 1001 pertaining to the filing of false, fictitious, or fraudulent statements with the United States, are true and correct according to the best of my knowledge, information and belief.

4. Owner's Name and Address (If not shown in items 1-3 above) CHECK HERE IF THIS IS A CHANGE OF ADDRESS ☐

5. That I am personally acquainted with the mining claim(s). The work and improvements were made by and at the expense of the owner(s) of said claim(s). Said contiguous group of claims, listed on the reverse side of this document, are situated in the _____ Mining District, YAVAPAI County, Arizona

6. That between the dates starting at 12 o'clock noon on September 1, 19 94 and ending at 12 o'clock noon on September 1, 19 95 at least \$ \$ 600 dollars worth of work and improvements were done and performed upon said claim(s) or upon one or more of a contiguous group of claims for the benefit of all, or wholly or partly outside of a contiguous group of claims for the benefit of all, not including the location work.

7. That the following persons were employed to perform the work and improvements described herein: KEVIN GILLETTE LEE PHILLIPS

8. That the work and improvements performed were: ROAD IMPROVEMENTS
MINING AND MILLING OF ORES AS APPROVED PLAN OF OPERATIONS

9. Dated Nov 13 1995, Signature Kevin P. Gillette
SUBSCRIBED AND SWORN TO before me, a Notary Public, this 13th day of November 19 95
by Kevin P. Gillette
Notary Public Madipudi
MY COMMISSION EXPIRES My Commission Expires Feb. 13, 1999

This form is for the purpose of complying with the laws of the United States Department of the Interior, Bureau of Land Management and the State of Arizona pertaining to assessment work and/or a notice of intention to hold. 30 USC 28, 43 CFR 3833.2, ARS 27-208. Subject to Paperwork Reduction Act and Privacy Act statements available at the BLM AZ State Office. The form is not copyrighted. It may be reproduced without restriction.

For BLM Use Only

RECEIVED
BLM AZ STATE OFFICE
NOV 21 12 07 PM '95
PHOENIX, ARIZONA

ENTERED IN COMPUTER

If the claims/sites have consecutive BLM #'s and are in the same Township, Range and Section(s) they may be listed as follows:

SAMPLE 1-10 A MC 19640-49 Dkt/Pg # 1025/1-10 (or) 4N 20W 36
RECORDING # 9106173-82

CLAIM/SITE NAME	SERIAL NUMBER	Dkt/Pg or Recording # of ORIGINAL LOCATION NOTICE!	TWN SHP	RNG	SEC(S)
1. <u>BLAND MINE # 1</u>	<u>A MC 315945</u>		<u>10N</u>	<u>2E</u>	<u>29</u>
2. <u>BLAND MINE # 2</u>	<u>A MC 315946</u>		<u>10N</u>	<u>2E</u>	<u>29</u>
3. <u>BLAND MINE # 3</u>	<u>A MC 315947</u>		<u>10N</u>	<u>2E</u>	<u>29</u>
4. <u>BLAND MINE # 8</u>	<u>A MC 317099</u> ✓		<u>10N</u>	<u>2E</u>	<u>29</u>
5. <u>BLAND MINE # 21</u>	<u>A MC 334421</u> ✓		<u>10N</u>	<u>2E</u>	<u>32</u>
6. <u>BLAND MINE # 22</u>	<u>A MC 318631</u> ✓		<u>10N</u>	<u>2E</u>	<u>29</u>
7.	A MC				
8.	A MC				
9.	A MC				
10.	A MC				
11.	A MC				
12.	A MC				
13.	A MC				
14.	A MC				
15.	A MC				
16.	A MC				
17.	A MC				
18.	A MC				
19.	A MC				
20.	A MC				
21.	A MC				
22.	A MC				
23.	A MC				
24.	A MC				
25.	A MC				
26.	A MC				
27.	A MC				
28.	A MC				
29.	A MC				
30.	A MC				

FILE WITH: Bureau of Land Management, 3707 North 7th Street, P. O. Box 16563, Phoenix, Arizona 85011 and the respective county recorder, ON OR BEFORE DECEMBER 30th (NOT THE 31st). BLM REQUIRES A \$5.00 NONREFUNDABLE SERVICE CHARGE FOR EACH MINING CLAIM, MILL SITE OR TUNNEL SITE. ANNUAL FILINGS THAT ARE NOT ACCOMPANIED BY PROPER SERVICE CHARGES WILL BE RETURNED WITHOUT FURTHER ACTION BY BLM.

Return Document to:

For BLM Use Only

AZ-3850-1 (July 1992)

Telephone # ()-

CHECK
ONE



AFFIDAVIT OF PERFORMANCE OF ANNUAL WORK

Also fill in ITEMS 1 through 9 and the reverse side of this document.



NOTICE OF INTENTION TO HOLD

I intend to hold the claim(s) /site(s) listed on the reverse side of this document for the calendar year 19____. Also fill in ITEMS 1 through 4 and ITEM 9.

NOTICES OF INTENTION TO HOLD ARE FOR MILL SITES AND TUNNEL SITES OR FOR MINING CLAIMS WHEN ASSESSMENT WORK HAS NOT BEEN DONE, REGARDLESS OF WHETHER THE ANNUAL ASSESSMENT HAS BEEN SUSPENDED, DEFERRED, OR NOT YET ACCRUED. THE FILING OF A NOTICE OF INTENTION TO HOLD SHALL NOT RELIEVE THE OWNER OF COMPLYING WITH FEDERAL AND STATE LAWS PERTAINING TO THE PERFORMANCE OF ANNUAL ASSESSMENT WORK. NOTICES OF INTENTION TO HOLD FOR MILL SITES OR TUNNEL SITES NEED NOT BE COUNTY RECORDED. FOR MINING CLAIMS THE FORM FILED WITH BLM MUST BE IDENTICAL TO THE ONE THAT WAS OR WILL BE FILED WITH THE COUNTY.

Evidence of Annual Assessment Work or a Notice of Intention to Hold must be filed each calendar year following the calendar year in which the Claim/site was located.

ALL CLAIMS LISTED ON A SINGLE AFFIDAVIT MUST BE CONTIGUOUS.

1. State of Arizona, County of YAVAPAI SS:-
2. I, (Name) GERALD ARNETT
3. Reside at (Address) _____
City BLACK CANYON CITY, County YAVAPAI, State AZ, Zip 85324

being duly sworn, deposes and says that he/she is a citizen of the United States, more than eighteen years of age, that all of the facts set forth in this affidavit/notice, subject to the provisions and penalties of 18 USC 1001 pertaining to the filing of false, fictitious, or fraudulent statements with the United States, are true and correct according to the best of my knowledge, information and belief.

4. Owner's Name and Address (If not shown in items 1-3 above) CHECK HERE IF THIS IS A CHANGE OF ADDRESS ☐

5. That I am personally acquainted with the mining claim(s). The work and improvements were made by and at the expense of the owner(s) of said claim(s). Said contiguous group of claims, listed on the reverse side of this document, are situated in the _____ Mining District, YAVAPAI County, Arizona

6. That between the dates starting at 12 o'clock noon on September 1, 1994 and ending at 12 o'clock noon on September 1, 1995 at least \$ \$100 dollars worth of work and improvements were done and performed upon said claim(s) or upon one or more of a contiguous group of claims for the benefit of all, or wholly or partly outside of a contiguous group of claims for the benefit of all, not including the location work.

7. That the following persons were employed to perform the work and improvements described herein: GERALD ARNETT KEVIN GILLETTE LEE PHILLIPS

8. That the work and improvements performed were: ROAD IMPROVEMENTS GRID STREAM SAMPLES GEOLOGIC MAPPING

9. Dated 9/12/95, Signature Gerald Arnett
SUBSCRIBED AND SWORN TO before me, a Notary Public, this 12th day of September 19 95
by Gerald Arnett
Notary Public Wladyslaw
MY COMMISSION EXPIRES My Commission Expires Feb. 13, 1999

This form is for the purpose of complying with the laws of the United States Department of the Interior, Bureau of Land Management and the State of Arizona pertaining to assessment work and/or a notice of intention to hold. 30 USC 28, 43 CFR 3833.2, ARS 27-208. Subject to Paperwork Reduction Act and Privacy Act statements available at the BLM AZ State Office. The form is not copyrighted. It may be reproduced without restriction.

For BLM Use Only

RECEIVED
BLM AZ STATE OFFICE
NOV 21 12 08 PM '95
PHOENIX, ARIZONA

If the claims/sites have consecutive BLM #'s and are in the same Township, Range and Section(s) they may be listed as follows:

SAMPLE 1-10 A MC 19640-49 Dkt/Pg # 1025/1-10 (or) 4N 20W 36
RECORDING # 9106173-82

CLAIM/SITE NAME		SERIAL NUMBER	Dkt/Pg or Recording # of ORIGINAL LOCATION NOTICE!	TWN SHP	RNG	SEC(S)
1.	GOLD GULCH #2	A MC 328784		10N	2E	6
2.		A MC				
3.		A MC				
4.		A MC				
5.		A MC				
6.		A MC				
7.		A MC				
8.		A MC				
9.		A MC				
10.		A MC				
11.		A MC				
12.		A MC				
13.		A MC				
14.		A MC				
15.		A MC				
16.		A MC				
17.		A MC				
18.		A MC				
19.		A MC				
20.		A MC				
21.		A MC				
22.		A MC				
23.		A MC				
24.		A MC				
25.		A MC				
26.		A MC				
27.		A MC				
28.		A MC				
29.		A MC				
30.		A MC				

FILE WITH: Bureau of Land Management, 3707 North 7th Street, P.O. Box 16563, Phoenix, Arizona 85011 and the respective county recorder, ON OR BEFORE DECEMBER 30th (NOT THE 31st). BLM REQUIRES A \$5.00 NONREFUNDABLE SERVICE CHARGE FOR EACH MINING CLAIM, MILL SITE OR TUNNEL SITE. ANNUAL FILINGS THAT ARE NOT ACCOMPANIED BY PROPER SERVICE CHARGES WILL BE RETURNED WITHOUT FURTHER ACTION BY BLM.

Return Document to:

For BLM Use Only

Telephone # ()-

CHECK
ONE



AFFIDAVIT OF PERFORMANCE OF ANNUAL WORK

Also fill in ITEMS 1 through 9 and the reverse side of this document.



NOTICE OF INTENTION TO HOLD

I intend to hold the claim(s) /site(s) listed on the reverse side of this document for the calendar year 19____. Also fill in ITEMS 1 through 4 and ITEM 9.

NOTICES OF INTENTION TO HOLD ARE FOR MILL SITES AND TUNNEL SITES OR FOR MINING CLAIMS WHEN ASSESSMENT WORK HAS NOT BEEN DONE, REGARDLESS OF WHETHER THE ANNUAL ASSESSMENT HAS BEEN SUSPENDED, DEFERRED, OR NOT YET ACCRUED. THE FILING OF A NOTICE OF INTENTION TO HOLD SHALL NOT RELIEVE THE OWNER OF COMPLYING WITH FEDERAL AND STATE LAWS PERTAINING TO THE PERFORMANCE OF ANNUAL ASSESSMENT WORK. NOTICES OF INTENTION TO HOLD FOR MILL SITES OR TUNNEL SITES NEED NOT BE COUNTY RECORDED. FOR MINING CLAIMS THE FORM FILED WITH BLM MUST BE IDENTICAL TO THE ONE THAT WAS OR WILL BE FILED WITH THE COUNTY.

Evidence of Annual Assessment Work or a Notice of Intention to Hold must be filed each calendar year following the calendar year in which the Claim/site was located.

ALL CLAIMS LISTED ON A SINGLE AFFIDAVIT MUST BE CONTIGUOUS.

1. State of Arizona, County of YAVAPAI ss:

2. I, (Name) KEVIN GILLETTE

3. Reside at (Address) HC 34 BOX 5072

City MAVER, County: ARIZONA: YAVAPAI, State AZ, Zip 86333

being duly sworn, deposes and says that he/she is a citizen of the United States, more than eighteen years of age, that all of the facts set forth in this affidavit/notice, subject to the provisions and penalties of 18 USC 1001 pertaining to the filing of false, fictitious, or fraudulent statements with the United States, are true and correct according to the best of my knowledge, information and belief.

4. Owner's Name and Address (If not shown in items 1-3 above) CHECK HERE IF THIS IS A CHANGE OF ADDRESS ☐

5. That I am personally acquainted with the mining claim(s). The work and improvements were made by and at the expense of the owner(s) of said claim(s). Said contiguous group of claims, listed on the reverse side of this document, are situated in the _____ Mining District, YAVAPAI County, Arizona

6. That between the dates starting at 12 o'clock noon on September 1, 19 94 and ending at 12 o'clock noon on September 1, 19 95 at least \$ \$ 300 dollars worth of work and improvements were done and performed upon said claim(s) or upon one or more of a contiguous group of claims for the benefit of all, or wholly or partly outside of a contiguous group of claims for the benefit of all, not including the location work.

7. That the following persons were employed to perform the work and improvements described herein:

KEVIN GILLETTE LEE PHILLIPS

8. That the work and improvements performed were: ROAD IMPROVEMENT STREAM SEDIMENT SAMPLING

9. Dated Nov 13 1995, Signature Kevin Gillette

SUBSCRIBED AND SWORN TO before me, a Notary Public, this 13th day of November 19 95

by Kevin P. Gillette

Notary Public Melody Wilson

MY COMMISSION EXPIRES My Commission Expires Feb. 13, 1999

This form is for the purpose of complying with the laws of the United States Department of the Interior, Bureau of Land Management and the State of Arizona pertaining to assessment work and/or a notice of intention to hold. 30 USC 28, 43 CFR 3833.2, ARS 27-208. Subject to Paperwork Reduction Act and Privacy Act statements available at the BLM AZ State Office. The form is not copyrighted. It may be reproduced without restriction.

For BLM Use Only

RECEIVED
BLM AZ STATE OFFICE
NOV 21 12 08 PM '95

If the claims/sites have consecutive BLM #'s and are in the same Township, Range and Section(s) they may be listed as follows:

SAMPLE 1-10 A MC 19640-49 Dkt/Pg # 1025/1-10 (or) 4N 20W 36
 RECORDING # 9106173-82

CLAIM/SITE NAME	SERIAL NUMBER	Dkt/Pg or Recording # of ORIGINAL LOCATION NOTICE!	TWN SHP	RNG	SEC(S)
1. GOLD BUTTE #1	A MC 334468		11N	1E	24
2. GOLD BUTTE #2	A MC 334469		11N	1E	24
3. GOLD BUTTE #3	A MC 334470		11N	1E	24
4.	A MC				
5.	A MC				
6.	A MC				
7.	A MC				
8.	A MC				
9.	A MC				
10.	A MC				
11.	A MC				
12.	A MC				
13.	A MC				
14.	A MC				
15.	A MC				
16.	A MC				
17.	A MC				
18.	A MC				
19.	A MC				
20.	A MC				
21.	A MC				
22.	A MC				
23.	A MC				
24.	A MC				
25.	A MC				
26.	A MC				
27.	A MC				
28.	A MC				
29.	A MC				
30.	A MC				

FILE WITH: Bureau of Land Management, 3707 North 7th Street, P. O. Box 16563, Phoenix, Arizona 85011 and the respective county recorder, ON OR BEFORE DECEMBER 30th (NOT THE 31st). BLM REQUIRES A \$5.00 NONREFUNDABLE SERVICE CHARGE FOR EACH MINING CLAIM, MILL SITE OR TUNNEL SITE. ANNUAL FILINGS THAT ARE NOT ACCOMPANIED BY PROPER SERVICE CHARGES WILL BE RETURNED WITHOUT FURTHER ACTION BY BLM.

UNITED STATES
DEPARTMENT OF THE INTERIOR
BUREAU OF LAND MANAGEMENT
RECEIPT AND ACCOUNTING ADVICE

NO. **2189972**
SM/AZ 11/21/95

Subject: AFFIDAVITS OF ASSESSMENT WORK (10) 1 23 12 50.00

Applicant: KEVIN GILLETTE
HC 34, BOX 5072
MAYER, AZ 86333
SAME - CASH
Remitter:

Assignor:

LEASE MANAGEMENT DATA ☐ NEW ☐ UPDATE ☐ PAYMENT

ORIGINAL SERIAL NO.		ASG.	TYPE	ST.	CTY.	FUND SYMBOL			ACRES/UNITS	RATE
AMC 328784, ET AL										
AMOUNT	ANV. DATE	EXP. DATE	BILL CYC.	S/C	DISTRICT	NEXT BILL	MISC. DATA	U of M	ACTUAL UNITS	
ASSIGNMENT SERIAL NO.	ASG.	TYPE	ST.	CTY.	FUND SYMBOL			ACRES/UNITS	RATE	
AMOUNT	ANV. DATE	EXP. DATE	BILL CYC.	S/C	DISTRICT	NEXT BILL	MISC. DATA	U of M	ACTUAL UNITS	

APPLY REMITTANCE			
ACTION	FUND SYMBOL	CTY.	AMOUNT
FILING FEE			
RENTAL			
UNEARNED			
REFUND			
TOTAL			
AMOUNT DUE			

Remarks:

AMC 315945-315947
317099
318631
334421
328784
334468-334470
SR

BY:

DATE:

- ☐ Lease in Escrow?
☐ KGS?
☐ Auto Escalates?
☐ Auto Renew?
- Of Interest?
Operating Rights?
Operator
Bond Filed?

FOR MMS USE ONLY

BILLEE	FOREST REFUGE
NUMBER	
OCS SECTION	
CODE	

UNITED STATES
DEPARTMENT OF THE INTERIOR
BUREAU OF LAND MANAGEMENT

MAINTENANCE FEE PAYMENT WAIVER CERTIFICATION

FORM APPROVED
OMB NO. 1004-0114
Expires: March 31, 1997

#69

A small miner waiver is filed to hold the claims/sites listed below for the assessment year beginning at noon on the first September 1 following the initial filing of this form with BLM.

The undersigned owner(s) of the mining claims/sites listed below hereby certify under penalty of 18 U.S.C. 1001 and 43 U.S.C. 1212 that:

I/We control, or will control, ten or fewer mining claims/sites located and maintained on Federal land in the United States of America on the August 31 that is one day before the beginning of the assessment year indicated in line one above.

I/We have/will performed/performed assessment work upon the claims listed below for the current assessment year as of the August 31 indicated in line three above. This work meets the requirements of the General Mining Law of 1872, as amended; the Act of August 10, 1993; and the regulations at 43 CFR 3833 and 3850. Such work will be described on our affidavit of labor.

334468
334874

The mining claims and sites for which the above waiver from payment of the maintenance fees is made are:

CLAIM NAME	BLM RECORDATION SERIAL NUMBER
1. GUNSIGHT #3	AMC-334471 PL
2. GUNSIGHT #4	AMC-334874 PL
3. GUNSIGHT #5	AMC-334875 PL
4.	
5.	
6.	
7.	
9.	
10.	

All owner(s) of the above mining claims and sites are filing for this waiver.

I/We understand and acknowledge that pursuant to 43 U.S.C. 1212 and 18 U.S.C. 1001, the filing of a false, fictitious, or fraudulent document with the Bureau of Land Management may result in a fine of up to \$10,000, a prison term not to exceed five years, or both.

RICHARD D. MELICK
(Owner's Name - Please Print)
587 S. TERRACE RD
(Street or P.O. Box)
Richard D. Melick
(Owner's Signature)
CHANDLER
(City)
AZ
(State)
85226
(Zip Code)

(Owner's Name - Please Print)
(Street or P.O. Box)
(Owner's Signature)
(City)
(State)
(Zip Code)

ENTERED IN COMPUTER

(Owner's Name - Please Print)
(Street or P.O. Box)
(Owner's Signature)
(City)
(State)
(Zip Code)

(Owner's Name - Please Print)
(Street or P.O. Box)
(Owner's Signature)
(City)
(State)
(Zip Code)

(Continued on reverse)

(Owner's Name - Please Print)

(Owner's Signature)

(Street or P.O. Box)

(City)

(State)

(Zip Code)

(Owner's Name - Please Print)

(Owner's Signature)

(Street or P.O. Box)

(City)

(State)

(Zip Code)

(Owner's Name - Please Print)

(Owner's Signature)

(Street or P.O. Box)

(City)

(State)

(Zip Code)

(Owner's Name - Please Print)

(Owner's Signature)

(Street or P.O. Box)

(City)

(State)

(Zip Code)

INSTRUCTIONS

1. This certification of waiver from payment of maintenance fees is made under the provisions of the Act of August 10, 1993 (107 Stat. 312 [1993]), and §1744 of Title 43 and §28-28k of Title 30 of the United States Code; and the regulations thereunder (43 CFR 3833 and 3850).
2. This waiver must be filed in advance of the assessment year for which a waiver is sought, but in no event be filed later than the August 31st preceding the assessment year for which the waiver is sought.
3. You must still record your affidavit of assessment work for claims listed and/or Notices of Intention to Hold for any sites listed with the BLM by each December 30th, and the local recording office under State law, as in the past.
4. This waiver must be filed in the BLM State Office where the mining claims are recorded.
5. If the claims and sites are located in more than one State, a separate waiver form must be filed in each State in which they are held. The total number of claims and sites listed on separate waiver forms cannot exceed ten.
6. All claim names and Bureau of Land Management (BLM) serial numbers must be listed for all mining claims and sites for which a waiver is sought.
7. All owners and their addresses must be listed.
8. This waiver form must be signed by all of the owners or their designated agent. If an agent is designated, a statement appointing the agent, must be submitted with this certification, if a designation of agent is not currently on file with the BLM State office where your claims and sites are recorded.
9. Mining claims and sites held by a husband and wife, either jointly or individually, or their children under the age of discretion, shall be counted towards the 10 claim limit. Mining claims and sites held in co-ownership, or by an association of locators, by a partnership, or by a corporation shall be counted towards the 10 claim limit for claimants that have an interest in these entities.
10. Failure to pay the maintenance fee or meet the requirements for waiver from payment of the maintenance fee by any August 31st deadline for the following assessment year shall cause the mining claims and sites to be declared null and void.

NOTICE

The Privacy Act of 1974 and the regulation in 43 CFR 2.48(d) provide that you be furnished the following information in connection with the information required by this certification of exemption from rental fees form.

AUTHORITY: 30 U.S.C. 28-28e; 43 U.S.C. 1201, 1740, and 1744; and the Act of August 10, 1993 (107 Stat. 312); 43 CFR 3833 and 3850.

PRINCIPLE PURPOSE: This information is to be used to verify that the owner(s) of a mining claim has complied with the Act of August 10, 1993 (107 Stat. 312), and is entitled to perform assessment work in lieu of paying the maintenance fee for the mining claims listed on this form.

ROUTINE USE: (1) Adjudication of the claimant(s) certification of waiver from paying the maintenance fee otherwise required by the Act of August 10, 1993 (107 Stat. 312). (2) Disclosure may be made to appropriate Federal agencies when location is made within the agency's geographic area of responsibility. (3) Information from the record and/or the record will be transferred to the appropriate Federal, State, or local agency, or a member of the public in response to a specific request for pertinent information. (4) Information may also be provided to the

Department of Justice or in a proceeding before a court or adjudicative body; or to Federal, State, local or foreign agencies when needed for enforcement of civil or criminal codes or applicable regulations concerning title rights upon the public land.

EFFECT OF NOT PROVIDING INFORMATION: Disclosure of this information is required by the Act of August 10, 1993 (107 Stat. 312) and 43 CFR 3833 for those owner(s) wishing to take the small miners waiver allowed under 43 CFR 3833 and 3850. Failure to supply the information required in this form to support the owner(s) certification of waiver from payment of the otherwise required maintenance fees will result in the waiver being disallowed and the mining claims declared null and void by the Bureau of Land Management (BLM).

The Paperwork Reduction Act of 1980 (44 U.S.C. 3501, et seq.) requires us to tell you that:

This information is being collected to allow the BLM to determine if you qualify for a waiver from the payment of \$100 per mining claim maintenance fee established by the Act of August 10, 1993 (107 Stat. 312) and the implementing regulations at 43 CFR 3833 and 3850. A response to this request is required in accordance with the statute (107 Stat. 312) to retain your benefit.

BURDEN HOURS STATEMENT

Public reporting burden for this form is estimated to average 5 minutes per response, including time to review instructions, gathering and maintaining data, and completing and reviewing the form. Direct comments regarding this burden estimate, or any other aspect of this form, to the Department of the Interior, Bureau of Land Management, Information Collection Clearance Officer (871), 849 C Street, N.W., Washington, D.C. 20240; and the Office of Management and Budget, Paperwork Reduction Project (1004-0114), Washington, D.C. 20503.

FOR OFFICIAL USE ONLY

PHOENIX, ARIZONA

AUG 14 10 23 AM '95

B.L.M. AZ STATE OFFICE

RECEIVED

UNITED STATES
DEPARTMENT OF THE INTERIOR
BUREAU OF LAND MANAGEMENT

MAINTENANCE FEE PAYMENT WAIVER CERTIFICATION

FORM APPROVED
OMB NO. 1004-0114
Expires: March 31, 1997

This small miner waiver is filed to hold the claims/sites listed below for the assessment year beginning at noon on the first September 1 following the filing of this form with BLM.

I, the undersigned owner(s) of the mining claims/sites listed below hereby certify under penalty of 18 U.S.C. 1001 and 43 U.S.C. 1212 that:
I/we control, or will control, ten or fewer mining claims/sites located and maintained on Federal land in the United States of America on the August 31 that is one day before the beginning of the assessment year indicated in line one above.

I/We have/will performed/perform assessment work upon the claims listed below for the current assessment year as of the August 31 indicated in line three above. This work meets the requirements of the General Mining Law of 1872, as amended; the Act of August 10, 1993; and the regulations at 43 CFR 3833 and 3850. Such work will be described on our affidavit of labor.

ENTERED
X

334468

274

The mining claims and sites for which the above waiver from payment of the maintenance fees is made are:

CLAIM NAME	BLM RECORDATION SERIAL NUMBER
1. GUN SIGHT #6	AMC 334472 PL
2.	
3.	
4.	
5.	
6.	
7.	
8.	
9.	
10.	

All owner(s) of the above mining claims and sites are filing for this waiver.

I/We understand and acknowledge that pursuant to 43 U.S.C. 1212 and 18 U.S.C. 1001, the filing of a false, fictitious, or fraudulent document with the Bureau of Land Management may result in a fine of up to \$10,000, a prison term not to exceed five years, or both.

JOHN SIMPSON
(Owner's Name - Please Print)

John F Simpson
(Owner's Signature)

JOHN SIMPSON
(Street or P.O. Box)

DEWEY AZ 86327
(City) (State) (Zip Code)

P.O. BOX 191 DEWEY AZ
(Owner's Name - Please Print)

(Owner's Signature)

(Street or P.O. Box)

ENTERED IN COMPUTER
(City) (State) (Zip Code)

(Owner's Name - Please Print)

(Owner's Signature)

(Street or P.O. Box)

(City) (State) (Zip Code)

(Owner's Name - Please Print)

(Owner's Signature)

(Street or P.O. Box)

(City) (State) (Zip Code)

(Continued on reverse)

(Owner's Name - Please Print)

(Owner's Signature)

(Street or P.O. Box)

(City)

(State)

(Zip Code)

(Owner's Name - Please Print)

(Owner's Signature)

(Street or P.O. Box)

(City)

(State)

(Zip Code)

(Owner's Name - Please Print)

(Owner's Signature)

(Street or P.O. Box)

(City)

(State)

(Zip Code)

(Owner's Name - Please Print)

(Owner's Signature)

(Street or P.O. Box)

(City)

(State)

(Zip Code)

INSTRUCTIONS

1. This certification of waiver from payment of maintenance fees is made under the provisions of the Act of August 10, 1993 (107 Stat. 312 [1993]), and §1744 of Title 43 and §28-28k of Title 30 of the United States Code; and the regulations thereunder (43 CFR 3833 and 3850).
2. This waiver must be filed in advance of the assessment year for which a waiver is sought, but in no event be filed later than the August 31st preceding the assessment year for which the waiver is sought.
3. You must still record your affidavit of assessment work for claims listed and/or Notices of Intention to Hold for any sites listed with the BLM by each December 30th, and the local recording office under State law, as in the past.
4. This waiver must be filed in the BLM State Office where the mining claims are recorded.
5. If the claims and sites are located in more than one State, a separate waiver form must be filed in each State in which they are held. The total number of claims and sites listed on separate waiver forms cannot exceed ten.
6. All claim names and Bureau of Land Management (BLM) serial numbers must be listed for all mining claims and sites for which a waiver is sought.

7. All owners and their addresses must be listed.
8. This waiver form must be signed by all of the owners or their designated agent. If an agent is designated, a statement appointing the agent must be submitted with this certification, if a designation of agent is not currently on file with the BLM State office where your claims and sites are recorded.
9. Mining claims and sites held by a husband and wife, either jointly or individually, or their children under the age of discretion, shall be counted towards the 10 claim limit. Mining claims and sites held in co-ownership, or by an association of locators, by a partnership, or by a corporation shall be counted towards the 10 claim limit for claimants that have an interest in these entities.
10. Failure to pay the maintenance fee or meet the requirements for waiver from payment of the maintenance fee by any August 31st deadline for the following assessment year shall cause the mining claims and sites to be declared null and void.

NOTICE

The Privacy Act of 1974 and the regulation in 43 CFR 2.48(d) provide that you be furnished the following information in connection with the information required by this certification of exemption from rental fees form.

AUTHORITY: 30 U.S.C. 28-28e; 43 U.S.C. 1201, 1740, and 1744; and the Act of August 10, 1993 (107 Stat. 312); 43 CFR 3833 and 3850.

PRINCIPLE PURPOSE: This information is to be used to verify that the owner(s) of a mining claim has complied with the Act of August 10, 1993 (107 Stat. 312), and is entitled to perform assessment work in lieu of paying the maintenance fee for the mining claims listed on this form.

ROUTINE USE: (1) Adjudication of the claimant(s) certification of waiver from paying the maintenance fee otherwise required by the Act of August 10, 1993 (107 Stat. 312). (2) Disclosure may be made to appropriate Federal agencies when location is made within the agency's geographic area of responsibility. (3) Information from the record and/or the record will be transferred to the appropriate Federal, State, or local agency, or a member of the public in response to a specific request for pertinent information. (4) Information may also be provided to the

Department of Justice or in a proceeding before a court or adjudicative body; or to Federal, State, local or foreign agencies when needed for enforcement of civil or criminal codes or applicable regulations concerning title rights upon the public land.

EFFECT OF NOT PROVIDING INFORMATION: Disclosure of this information is required by the Act of August 10, 1993 (107 Stat. 312) and 43 CFR 3833 for those owner(s) wishing to take the small miners waiver allowed under 43 CFR 3833 and 3850. Failure to supply the information required in this form to support the owner(s) certification of waiver from payment of the otherwise required maintenance fees will result in the waiver being disallowed and the mining claims declared null and void by the Bureau of Land Management (BLM).

The Paperwork Reduction Act of 1980 (44 U.S.C. 3501, et seq.) requires us to tell you that:

This information is being collected to allow the BLM to determine if you qualify for a waiver from the payment of \$100 per mining claim maintenance fee established by the Act of August 10, 1993 (107 Stat. 312) and the implementing regulations at 43 CFR 3833 and 3850. A response to this request is required in accordance with the statute (107 Stat. 312) to retain your benefit.

BURDEN HOURS STATEMENT

Public reporting burden for this form is estimated to average 5 minutes per response, including time to review instructions, gathering and maintaining data, and completing and reviewing the form. Direct comments regarding this burden estimate, or any other aspect of this form, to the Department of the Interior, Bureau of Land Management, Information Collection Clearance Officer (871), 1849 C Street, N.W., Washington, D.C. 20240; and the Office of Management and Budget, Paperwork Reduction Project (1004-0114), Washington, D.C. 20503.

FOR OFFICIAL USE ONLY

170
X
RECEIVED
B.L.M. AZ STATE OFFICE
AUG 14 10 23 AM '95
CANCELED

UNITED STATES
DEPARTMENT OF THE INTERIOR
BUREAU OF LAND MANAGEMENT

FORM APPROVED
OMB NO. 1004-0114
Expires: March 31, 1997

277

MAINTENANCE FEE PAYMENT WAIVER CERTIFICATION

This small miner waiver is filed to hold the claims/sites listed below for the assessment year beginning at noon on the first September 1 following the official filing of this form with BLM.

The undersigned owner(s) of the mining claims/sites listed below hereby certify under penalty of 18 U.S.C. 1001 and 43 U.S.C. 1212 that:

I/We control, or will control, ten or fewer mining claims/sites located and maintained on Federal land in the United States of America on the August 31 that is one day before the beginning of the assessment year indicated in line one above.

I/We have/will performed/perform assessment work upon the claims listed below for the current assessment year as of the August 31 indicated in line three above. This work meets the requirements of the General Mining Law of 1872, as amended; the Act of August 10, 1993; and the regulations at 43 CFR 3833 and 3850. Such work will be described on our affidavit of labor.

315945 334421
317098
318630

The mining claims and sites for which the above waiver from payment of the maintenance fees is made are:

CLAIM NAME	BLM RECORDATION SERIAL NUMBER
1. BLAND MINE # 1 AMC 315945 LD	334468
2. BLAND MINE # 2 " 315946 LD	
3. BLAND MINE # 3 " 315947 LD	
4. BLAND MINE # 8 " 317099 LD	
5. BLAND MINE # 21 " 334421 LD	
6. BLAND MINE # 22 " 318631 LD	
7. GOLD BUTTE # 1 " 334468 LD	
8. GOLD BUTTE # 2 " 334469 LD	
9. GOLD BUTTE # 3 " 334470 LD	
10.	

All owner(s) of the above mining claims and sites are filing for this waiver.

I/We understand and acknowledge that pursuant to 43 U.S.C. 1212 and 18 U.S.C. 1001, the filing of a false, fictitious, or fraudulent document with the Bureau of Land Management may result in a fine of up to \$10,000, a prison term not to exceed five years, or both.

KEVIN GILLETTE
(Owner's Name - Please Print)

Kevin P. Gillette
(Owner's Signature)

HC-34 Box 5072
(Street or P.O. Box)

MAYER AZ 86333
(City) (State) (Zip Code)

ENTERED IN COMPUTER

(Owner's Name - Please Print)

(Street or P.O. Box)

(Owner's Name - Please Print)

(Street or P.O. Box)

(Owner's Name - Please Print)

(Street or P.O. Box)

(Continued on reverse)

9-12-95
(Owner's Signature)

(City) (State) (Zip Code)

(Owner's Signature)

(City) (State) (Zip Code)

(Owner's Signature)

(City) (State) (Zip Code)

(Owner's Name - Please Print)	(Owner's Signature)		
(Street or P.O. Box)	(City)	(State)	(Zip Code)
(Owner's Name - Please Print)	(Owner's Signature)		
(Street or P.O. Box)	(City)	(State)	(Zip Code)
(Owner's Name - Please Print)	(Owner's Signature)		
(Street or P.O. Box)	(City)	(State)	(Zip Code)
(Owner's Name - Please Print)	(Owner's Signature)		
(Street or P.O. Box)	(City)	(State)	(Zip Code)

INSTRUCTIONS

1. This certification of waiver from payment of maintenance fees is made under the provisions of the Act of August 10, 1993 (107 Stat. 312 [1993]), and §1744 of Title 43 and §28-28k of Title 30 of the United States Code; and the regulations thereunder (43 CFR 3833 and 3850).
2. This waiver must be filed in advance of the assessment year for which a waiver is sought, but in no event be filed later than the August 31st preceding the assessment year for which the waiver is sought.
3. You must still record your affidavit of assessment work for claims listed and/or Notices of Intention to Hold for any sites listed with the BLM by each December 30th, and the local recording office under State law, as in the past.
4. This waiver must be filed in the BLM State Office where the mining claims are recorded.
5. If the claims and sites are located in more than one State, a separate waiver form must be filed in each State in which they are held. The total number of claims and sites listed on separate waiver forms cannot exceed ten.
6. All claim names and Bureau of Land Management (BLM) serial numbers must be listed for all mining claims and sites for which a waiver is sought.
7. All owners and their addresses must be listed.
8. This waiver form must be signed by all of the owners or their designated agent. If an agent is designated, a statement appointing the agent, must be submitted with this certification, if a designation of agent is not currently on file with the BLM State office where your claims and sites are recorded.
9. Mining claims and sites held by a husband and wife, either jointly or individually, or their children under the age of discretion, shall be counted towards the 10 claim limit. Mining claims and sites held in co-ownership, or by an association of locators, by a partnership, or by a corporation shall be counted towards the 10 claim limit for claimants that have an interest in these entities.
10. Failure to pay the maintenance fee or meet the requirements for waiver from payment of the maintenance fee by any August 31st deadline for the following assessment year shall cause the mining claims and sites to be declared null and void.

NOTICE

The Privacy Act of 1974 and the regulation in 43 CFR 2.48(d) provide that you be furnished the following information in connection with the information required by this certification of exemption from rental fees form.

AUTHORITY: 30 U.S.C. 28-28e; 43 U.S.C. 1201, 1740, and 1744; and the Act of August 10, 1993 (107 Stat. 312); 43 CFR 3833 and 3850.

PRINCIPLE PURPOSE: This information is to be used to verify that the owner(s) of a mining claim has complied with the Act of August 10, 1993 (107 Stat. 312), and is entitled to perform assessment work in lieu of paying the maintenance fee for the mining claims listed on this form.

ROUTINE USE: (1) Adjudication of the claimant(s) certification of waiver from paying the maintenance fee otherwise required by the Act of August 10, 1993 (107 Stat. 312). (2) Disclosure may be made to appropriate Federal agencies when location is made within the agency's geographic area of responsibility. (3) Information from the record and/or the record will be transferred to the appropriate Federal, State, or local agency, or a member of the public in response to a specific request for pertinent information. (4) Information may also be provided to the

Department of Justice or in a proceeding before a court or adjudicative body; or to Federal, State, local or foreign agencies when needed for enforcement of civil or criminal codes or applicable regulations concerning title rights upon the public land.

EFFECT OF NOT PROVIDING INFORMATION: Disclosure of this information is required by the Act of August 10, 1993 (107 Stat. 312) and 43 CFR 3833 for those owner(s) wishing to take the small miners waiver allowed under 43 CFR 3833 and 3850. Failure to supply the information required in this form to support the owner(s) certification of waiver from payment of the otherwise required maintenance fees will result in the waiver being disallowed and the mining claims declared null and void by the Bureau of Land Management (BLM).

The Paperwork Reduction Act of 1980 (44 U.S.C. 3501, et seq.) requires us to tell you that:

This information is being collected to allow the BLM to determine if you qualify for a waiver from the payment of \$100 per mining claim maintenance fee established by the Act of August 10, 1993 (107 Stat. 312) and the implementing regulations at 43 CFR 3833 and 3850. A response to this request is required in accordance with the statute (107 Stat. 312) to retain your benefit.

BURDEN HOURS STATEMENT

Public reporting burden for this form is estimated to average 5 minutes per response, including time to review instructions, gathering and maintaining data, and completing and reviewing the form. Direct comments regarding this burden estimate, or any other aspect of this form, to the Department of the Interior, Bureau of Land Management, Information Collection Clearance Officer (871), 1849 C Street, N.W., Washington, D.C. 20240; and the Office of Management and Budget, Paperwork Reduction Project (1004-0114), Washington, D.C. 20503.

FOR OFFICIAL USE ONLY

RECEIVED
B.L.M. AZ STATE OFFICE
Aug 29 1 41 PM '95

6/23

MINING CLAIMS MILL OR TUNNEL SITES STATUS REPORT

**Lead Serial No. A MC 334468

**Lode Claims 3

**Placer Claims 2

**Association Placer _____
Not Enough Locators
(Send Letter) _____

**STATUS CHECKED (Enter Code 669)

MTP (V) ORCA (V) BY JE (V)

**Township(s) 11 N

**Range(s) 1 E

**Section(s) 8, 9, 24

**Mill Sites _____

**Tunnel Sites _____

**Timely Filed (YES) NO

**Service Charge Correct (YES) NO

**Location Fee Correct (YES) NO

**Maintenance Fee Correct (YES) NO

**Amount Paid 675.00

Shortage \$ _____ Overage \$ _____

**Over-the-Counter _____ Mail _____

**GENERAL JURISDICTION OF:

BLM _____

NATIONAL FOREST: PRESOTT

OTHER: _____

**WILDERNESS AREA: NA

**Enter Code 880 _____

**Enter Code 267 _____

** ADD: DATE RECEIVED, ACTION CODE 482, IN REMARKS: (1995), 1996, 1997, 1998

**SPECIAL INSTRUCTIONS FOR DATA INPUT: _____

STATUS

**CLAIMS PARTIALLY VOID: Fee _____ Withdrawn _____ Other _____

**CLAIMS VOID: Fee _____ Withdrawn _____ Other _____

**COMMENTS _____

NOTICE!!

These documents have been scanned!

Do not place un-scanned documents beneath this notice!

Do not remove this notice from this file!

GPO Jacket No. 560-102
Print Order 61540
Rise Business Services, LLC
Job=AZ15 7/15/2019



Box Number= AZ15165



Claim Begin-End: AMC334468-AMC334472

5 Miscellaneous



AZ15165-5

AMC334171-AMC335144

Date: April 2, 2013

ROUTING AND TRANSMITTAL SLIP

TO: (Name, office symbol, room number, building, Agency/Post)	Initials	Date
1. Rod Ebert (AZ 931)	RWE	4-2-13
2. Amy Thrower (931)	AT	4/2/13
3. Becky Heick (AZ 931)	RH	4/2/13
4. Julie Decker (AZ 930) - For Signature	JD	4/2/13
5. Pauline Brown (AZ 931) - FOR MAILING	PB	APR 03 2013
6.		
7.		
8.		
9.		

Action	File	Note and Return
Approval	For Clearance	Per Conversation
As Requested	For Correction	Prepare Reply
Circulate	For Your Information	See Me
Comment	Investigate	X Signature
x Coordination	Justify	

REMARKS:

DO NOT use this form as a RECORD of approvals, concurrences, disposal, clearances, and similar actions

From: (Name, org. symbol, Agency/Post)	Room No.
Rod Ebert Legal Instrument Examiner, AZ933	Phone No. FTS x 397

OPTIONAL FORM 41 (Rev. 7/76)
Prescribed by GSA
FPMR (41 CFR) 101-11.206

U.S. Department of the Interior
Bureau of Land Management
Arizona State Office

CONVERSATION RECORD	Time	Date March 25, 2013
----------------------------	------	------------------------

Type	<input type="checkbox"/> Visit	<input type="checkbox"/> Conference	<input checked="" type="checkbox"/> Telephone
			<input checked="" type="checkbox"/> Incoming <input type="checkbox"/> Outgoing

Location of Visit/Conference

Name of Person(s) Contacted or in Contact With You Mr. Krause	Organization (Office, Dept., Bureau, etc.)	Telephone
--	--	-----------

Subject

Closure Decision dated March 15, 2013 closing AMC344472

Summary


Mr. William Krause stated that he mailed his small miner waiver form along with an affidavit of labor and a \$10 check to BLM on August 28.

I told Mr. Krause that we did receive his small miner waiver on August 30, but no affidavit of labor or check was received. If we had received these documents, then we would have mailed him a date stamped copy of the affidavit of labor and a receipt for the money, at the same time that we sent him the date stamped copy of his waiver.

A thorough review of the case file was completed prior to sending Mr. Krause the closure decision. I assured Mr. Krause I would once again complete another thorough review the case file, BLM records as well as our accounting system, to re-verify that there was no record of the affidavit of labor or the \$10. When a check is received in an envelope it is immediately entered into our accounting system, directly from the mail room, so there would always be a record of any check received. Those documents are then sent directly to the accounting tech to create a receipt, copy the documents, and mail them to the claimant.

I did complete this additional review and no evidence of the affidavit of labor or \$10 was found.

Action Required

Name of Person Documenting Conversation Rod Ebert	Signature 	Date March 25, 2013
--	---	------------------------

Action Taken

Signature	Title	Date
-----------	-------	------

UNITED STATES DEPARTMENT OF THE INTERIOR
BUREAU OF LAND MANAGEMENT
ARIZONA STATE OFFICE

Memorandum

To: Case File AMC 334469
From: Dorie Morrison, LLE
Subject: Documentation of Telephone Conversation

Name of Person Contacted: Jim Walsh
Telephone Number of Person Contacted: 840-4299 / 769-9190
Date of Contact: 5/13/98

Summary: Mr Walsh to come in and
correct his QCD - Missing
name of individual/company to
whom he is QCD his rights

Dorie Morrison

5/19/98 Mr Walsh to have someone
come in and correct QCD.

5/20/98 Form sent to Tim for
Completion

6/2/98 Signed QCD Rec'd

LDK

OFFICIAL COPIES / CF / / SD READ / / GROUP / / SECTION / / AUTHOR /

3800 (933) SR
A MC 334468

AUG 11 1995

Mr. Kevin Gillette
HC 34, Box 5072
Mayer, Arizona 86333

Dear Mr. Gillette:

The enclosed list identifies the serial numbers that have been assigned to each of your mining claim location notices received by this office on June 19, 1995.

The regulations require you to identify the claim name and A MC serial number of each claim, and the claimant's name and address on all future documents and correspondence filed with the Bureau of Land Management (BLM).

This acknowledgment does not verify that your claims have been located on lands open to mineral entry or are encumbered by rights of other mining claimants. Only those mining claims that are entirely located on private or Federal lands that are not open to mineral entry will be officially declared void by a BLM Decision.

Please advise this office of all changes of address, any authorized agents, and transfers of ownership.

Transfers of ownership are governed by 43 CFR 3833.3(a) which states that, "Whenever the owner of an unpatented mining claim, mill site or tunnel site, which has been recorded in accordance with 43 CFR 3833.1, sells, assigns, or otherwise conveys all or any part of his interest in the claim, his transferee shall file in the proper BLM office within 60 days after the completion of the transfer. . ." A service charge of \$5 per claim is required for all transfers.

PLEASE NOTE: Unless you have already paid in advance or will otherwise qualify to be waived from payment, the next annual maintenance fee payment of \$100 for each claim or site, in lieu of assessment, is due on or before August 31, 1995.

By keeping our records current, we will be able to provide better public service. All future correspondence from this office will be sent only to the above name and address unless otherwise instructed.

If any of the information listed on the enclosed is not correct, please notify this office in writing.

Sincerely,

/s/ Evelyn Stob
Mary Jo Yoas
Chief, Lands and Minerals
Operations Section

Enclosure

This serves as notice to the following:

Richard Melick
587 South Terrace Road
Chandler, Arizona 85226

SRivas:lj:00-10-95:CLAIMLTR.LAJ

CLAIM INDEX

<u>SERIAL NUMBER</u>	<u>CLAIM NAME</u>	<u>CLAIMANT'S NAME</u>
A MC 334468	Gold Butte #1	Kevin Gillette
A MC 334469	Gold Butte #2	" "
A MC 334470	Gold Butte #3	" "
A MC 334471	Gunsight #3	Richard Melick
A MC 334472	Gunsight #6	Kevin Gillette

NOTICE!!

These documents have been scanned!

Do not place un-scanned documents beneath this notice!

Do not remove this notice from this file!

GPO Jacket No. 560-102
Print Order 61540
Rise Business Services, LLC
Job=AZ15 7/15/2019



Box Number= AZ15165



Claim Begin-End: AMC334468-AMC334472

6 Location Notices-Amendments and Supporting Documents



AZ15165-5

AMC334171-AMC335144

MICROFILMED

State of Arizona
Yavapai County }ss

I hereby certify that the within
instrument was filed and recorded on

In Docket _____ at Page _____

at the request _____

In witness whereof I have hereunto
set my hand and seal.

When recorded mail to:

KEVIN GILLETTE
HC-34 BOX 5072
MAYER AZ 86333

County Recorder

Deputy County Recorder




INSTRUMENT # 9528980
OFFICIAL RECORDS OF
YAVAPAI COUNTY
MARGO W. CARSON
REQUEST OF:

KEVIN GILLETTE

DATE: 06/09/95 TIME: 14:40

FEE: 5.00 SC: 4.00 PT: 1.00

BOOK 3027 PAGE 744 PAGES: 001



NOTICE of LODGE MINING CLAIM LOCATION

1. The Name and address of the Locator is

KEVIN GILLETTE HC 34 BOX 5072 MAYER AZ 86333

2. The name of the claim is GOLD BUTTE #1.

3. The date of the location is 6-7-95.

4. The claim is 1500 feet long and 600 feet wide. The distance from the
Location monument to each end of the claim is 50 feet in a NORTH
direction and 1450 feet in a SOUTH direction and 300 feet in a
EAST direction and 300 feet in a WEST direction.

5. The general course of the claim is from the NORTH to the SOUTH.

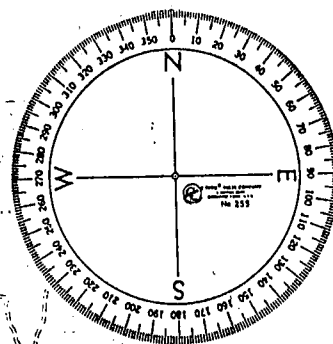
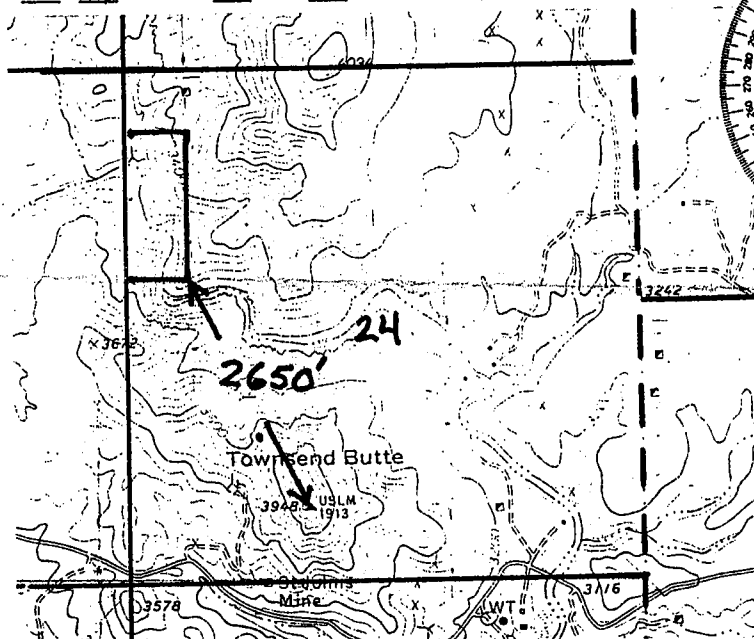
6. The location of the claim is in the NW 1/4 of Section 24, and the -
of Section -, Township 11 N., Range 1 E. Gila and Salt River Base
and Meridian, Black Canyon Mining District, Yavapai County, Arizona.

7. The NW corner of this claim bears 125 feet SOUTH and -
feet - from the NW Section Corner of Section 24,
Township 11 North, Range 1 East of the G.&S.R.B.M.

8. The type of location, corner and the end monuments are wood and/or
stone monument. The bearing and distance between the corners is as
follows:

Beginning at the NE corner of the claim, thence SOUTH 1500 feet to
the SE Corner, thence WEST a distance of 600 feet to the SW
Corner, thence NORTH a distance of 1500 feet to the NW Corner, thence
EAST 600 feet to the place of beginning, the NE Corner.

MAP OF GOLD BUTTE #1 LODGE CLAIM
NW 1/4 Sec. 24, T. 11 N., R. 1 E.



FILED UNDER
PUBLIC 159


RECEIVED
B.L.M.
ARIZONA STATE OFFICE

JUN 19 8 55 AM '95

1" = 2000'

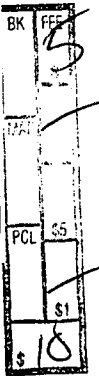
Dated and signed this 7 day of JUNE, 1995

Kevin P. Gillette



INSTRUMENT # 9528981
OFFICIAL RECORDS OF
YAVAPAI COUNTY
MARGO W. CARSON
REQUEST OF:

KEVIN GILLETTE
DATE: 06/09/95 TIME: 14:40
FEE: 5.00 SC: 4.00 PT: 1.00
BOOK 3027 PAGE 745 PAGES: 001



State of Arizona}
Yavapai County }ss
I hereby certify that the within
instrument was filed and recorded on

In Docket _____ at Page _____
at the request _____
In witness whereof I have hereunto
set my hand and seal.

When recorded mail to:
KEVIN GILLETTE
HC 34 Box 5072
MAYER AZ 86333

County Recorder
Deputy County Recorder

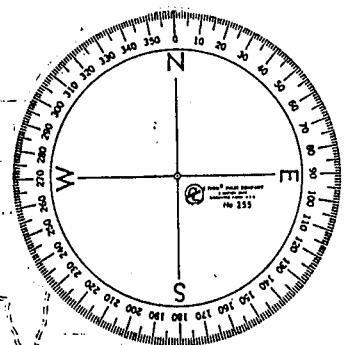
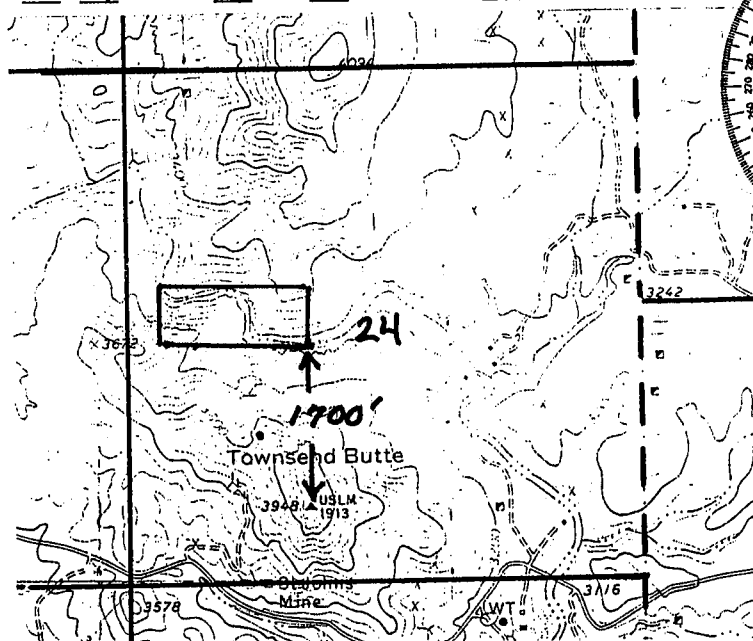
NOTICE OF LODE MINING CLAIM LOCATION

- The Name and address of the Locator is
KEVIN GILLETTE HC 34 Box 5072 MAYER AZ 86333
- The name of the claim is GOLD BUTTE #2
- The date of the location is 6-7-95
- The claim is 1500 feet long and 600 feet wide. The distance from the Location monument to each end of the claim is 50 feet in a EAST direction and 1450 feet in a WEST direction and 300 feet in a NORTH direction and 300 feet in a SOUTH direction.
- The general course of the claim is from the EAST to the WEST
- The location of the claim is in the NW 1/4 of Section 24, and the - of Section -, Township 11 N., Range 1 E. Gila and Salt River Base and Meridian, Black Canyon Mining District, Yavapai County, Arizona.
- The NW corner of this claim bears 2200 feet SOUTH and 350 feet EAST from the NW Section Corner of Section 24, Township 11 North, Range 1 East of the G.&S.R.B.M.
- The type of location, corner and the end monuments are wood and/or stone monument. The bearing and distance between the corners is as follows:
Beginning at the NE corner of the claim, thence SOUTH 600 feet to the SE Corner, thence WEST a distance of 1500 feet to the SW Corner, thence NORTH a distance of 600 feet to the NW Corner, thence EAST 1500 feet to the place of beginning, the NE Corner.

A HC 334469

RECEIVED
BLM.
ARIZONA STATE OFFICE
JUN 19 8 55 AM

MAP OF GOLD BUTTE #2 LODE CLAIM
NW 1/4 Sec. 24, T. 11 N., R. 1 E.



FILED UNDER
PUBLIC LAW
159

Dated and signed this 7 day of JUNE, 1995

Kevin P. Gillette

BOOK 3027 PAGE 745


State of Arizona } INDENT # 1 &
Yavapai County } MICROFILMED
I hereby certify that the within
instrument was filed and recorded on

In Docket _____ at Page _____
at the request _____
In witness whereof I have hereunto
set my hand and seal.


When recorded mail to:
KEVIN GILLETTE
HC 34 BOX 5072
MAYER AZ 86333

County Recorder

Deputy County Recorder



INSTRUMENT # 9528982
OFFICIAL RECORDS OF
YAVAPAI COUNTY
MARGO W. CARSON
REQUEST OF:
KEVIN GILLETTE
DATE: 06/09/95 TIME: 14:40
FEE: 5.00 SC: 4.00 PT: 1.00
BOOK 3027 PAGE 746 PAGES: 001

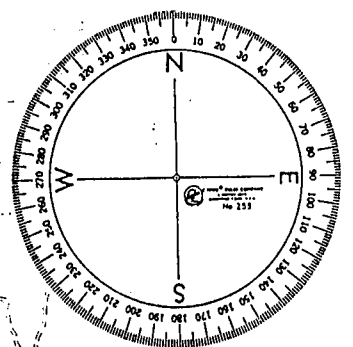
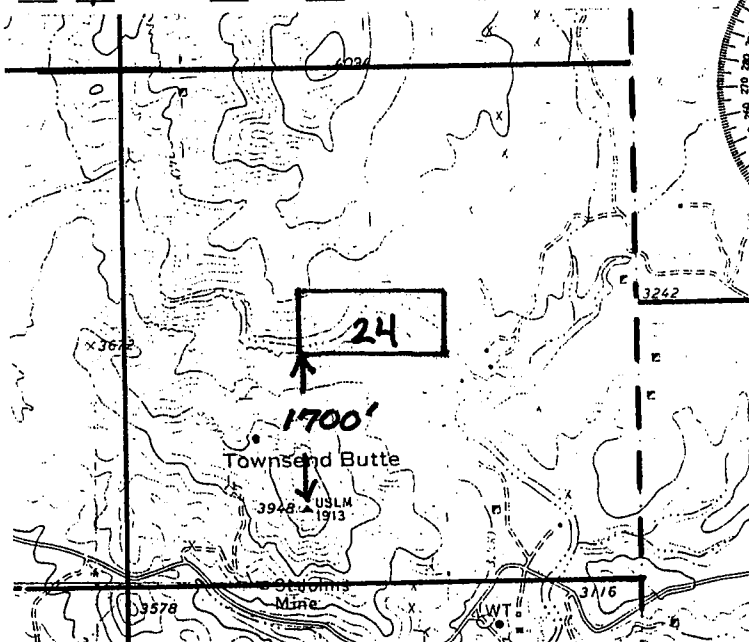


NOTICE of LODE MINING CLAIM LOCATION

- The Name and address of the Locator is
KEVIN GILLETTE HC 34 BOX 5072 MAYER AZ 86333
- The name of the claim is GOLD BUTTE #3.
- The date of the location is 6-7-95.
- The claim is 1500 feet long and 600 feet wide. The distance from the Location monument to each end of the claim is 50 feet in a EAST direction and 1400 feet in a WEST direction and 300 feet in a NORTH direction and 300 feet in a SOUTH direction.
- The general course of the claim is from the EAST to the WEST.
- The location of the claim is in the ALL KYS of Section 24, and the - of Section -, Township 11 N., Range 1 E. Gila and Salt River Base and Meridian, Black Canyon Mining District, Yavapai County, Arizona.
- The NW corner of this claim bears 2200 feet SOUTH and 1800 feet EAST from the NW Section Corner of Section 24, Township 11 North, Range 1 East of the G.&S.R.B.M.
- The type of location, corner and the end monuments are wood and/or stone monument. The bearing and distance between the corners is as follows:
Beginning at the NE corner of the claim, thence SOUTH 600 feet to the SE Corner, thence WEST a distance of 1500 feet to the SW Corner, thence NORTH a distance of 600 feet to the NW Corner, thence EAST 1600 feet to the place of beginning, the NE Corner.

RECEIVED
B.L.M.
ARIZONA STATE OFFICE
JUN 19 8 55 AM '95

MAP OF GOLD BUTTE #3 LODE CLAIM
ALL KYS Sec. 24, T. 11 N., R. 1 E.



FILED UNDER
PUBLIC LAW
159

Dated and signed this 7 day of JUNE, 1995

Kevin P. Gillette

State of Arizona}
Yavapai County }ss

I hereby certify that the within
instrument was filed and recorded on

In Docket _____ at Page _____
at the request _____
In witness whereof I have hereunto
set my hand and seal.

When recorded mail to:

KEVIN GILLETTE
HC-34 Box 5072
MAYER AZ 86333

County Recorder

Deputy County Recorder



INSTRUMENT # 9515315
OFFICIAL RECORDS OF
YAVAPAI COUNTY
MARGO W. CARSON
REQUEST OF:

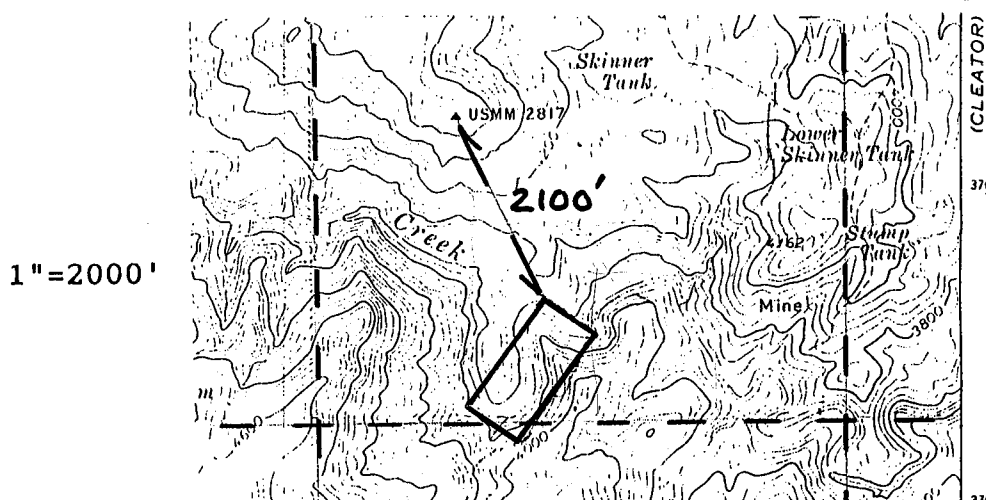
KEVIN GILLETTE
DATE: 03/28/95 TIME: 11:20
FEE: 5.00 SC: 4.00 PT: 1.00
BOOK 2990 PAGE 983 PAGES: 001



NOTICE OF PLACER MINING CLAIM LOCATION

- The Name and address of the Locator is
KEVIN GILLETTE HC-34 Box 5072 MAYER AZ 86333
- The name of the claim is GUNSIGHT #3.
- The date of the location is 3-25-95.
- The claim is 1320 feet long and 660 feet wide. The distance from the Location monument to each end of the claim is 20 feet in a NORTH direction and 1300 feet in a SOUTH direction and 310 feet in a EAST direction and 310 feet in a WEST direction.
- The general course of the claim is from the NORTH to the SOUTH.
- The location of the claim is in the SW 1/4 of Section 9, and the - of Section -, Township 11 N., Range 1 E. Gila and Salt River Base and Meridian, Black Canyon Mining District, Yavapai County, Arizona.
- The WEST corner of this claim bears 1600 feet EAST and 175 feet NORTH from the SW Section Corner of Section 9, Township 11 North, Range 1 East of the G.&S.R.B.M.
- The type of location, corner and the end monuments are wood and/or stone monument. The bearing and distance between the corners is as follows:
Beginning at the N corner of the claim, thence SE 660 feet to the E Corner, thence SW a distance of 1320 feet to the S Corner, thence NW a distance of 660 feet to the W Corner, thence NE 1320 feet to the place of beginning, the N Corner.

MAP OF GUNSIGHT #3 CLAIM
SW 1/4 Sec. 9, T. 11 N., R. 1 E.



SW 1/4 Sec. 9, T. 11 N., R. 1 E

Dated and signed this 25 day of MARCH, 1995

Kevin P. Gillette

RECEIVED
B.L.M.
ARIZONA STATE OFFICE
JUN 19 8 55 AM '95

State of Arizona
Yavapai County }ss
I hereby certify that the within
instrument was filed and recorded on

In Docket _____ at Page _____
at the request _____
In witness whereof I have hereunto
set my hand and seal.

When recorded mail to:

KEVIN GILLETTE
HC-34 Box 5072
MAYER AZ 86333

County Recorder

Deputy County Recorder

INDEXED &
MICROFILMED



INSTRUMENT # 9516589
OFFICIAL RECORDS OF
YAVAPAI COUNTY
MARGO W. CARSON
REQUEST OF:

KEVIN GILLETTE

DATE: 04/03/95 TIME: 13:50

FEE: 5.00 SC: 4.00 PT: 1.00

BOOK 2994 PAGE 434 PAGES: 001

NOTICE OF PLACER MINING CLAIM LOCATION

1. The Name and address of the Locator is

KEVIN GILLETTE HC-34 Box 5072 MAYER AZ 86333

2. The name of the claim is GUNSIGHT # 6.

3. The date of the location is 3-25-95.

4. The claim is 1320 feet long and 660 feet wide. The distance from the Location monument to each end of the claim is 20 feet in a EAST direction and 1300 feet in a WEST direction and 310 feet in a NORTH direction and 310 feet in a SOUTH direction.

5. The general course of the claim is from the EAST to the WEST.

6. The location of the claim is in the SE 1/4 of Section 8, and the - of Section -, Township 11 N., Range 1 E. Gila and Salt River Base and Meridian, Black Canyon Mining District, Yavapai County, Arizona.

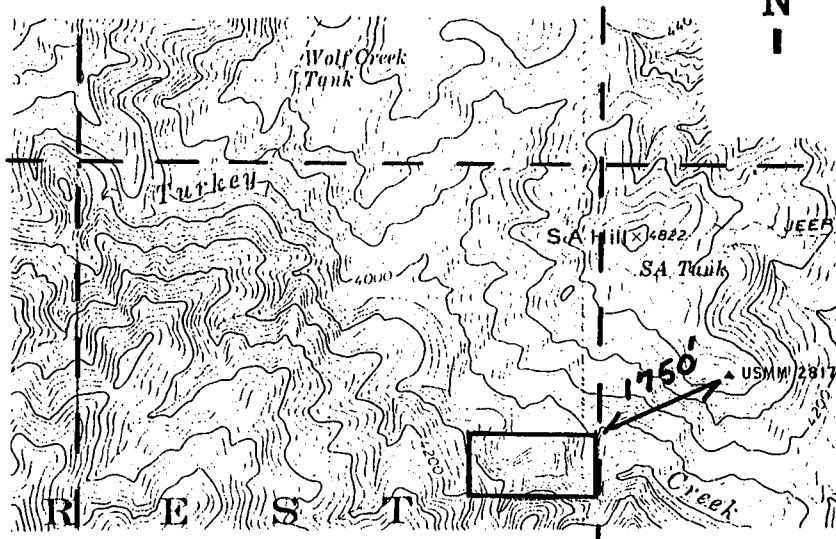
7. The SE corner of this claim bears 1800 feet NORTH and - feet - from the SE Section Corner of Section 8, Township 11 North, Range 1 East of the G.&S.R.B.M.

8. The type of location, corner and the end monuments are wood and/or stone monument. The bearing and distance between the corners is as follows:

Beginning at the NW corner of the claim, thence EAST 1320 feet to the NE Corner, thence SOUTH a distance of 660 feet to the SE Corner, thence WEST a distance of 1320 feet to the SW Corner, thence NORTH 660 feet to the place of beginning, the NW Corner.

MAP OF GUNSIGHT #6 CLAIM
SE 1/4 Sec. 8, T. 11 N., R. 1 E.

1"=2000'



SE 1/4 Sec. 8, T. 11 N., R. 1 E

Dated and signed this 25 day of MARCH, 1995

Kevin P. Gillette

RECEIVED
B.L.M.
ARIZONA STATE OFFICE
JUN 19 8 55 AM '95

GEOGRAPHIC STATE: ARIZONA MERIDIAN: 14 TOWNSHIP: 11-DN RANGE: 1-DE

SEC	SUBDIVISION	MIR	X-REFERENCE	NUMBER/TYPE/DISPOSITION/ACRES	PROPRIETOR/INTEREST/RELATIONSHIP
20	SESW	14	10-DN 1-DE	CASE: AZA 022714	YAVAPAI CNTY ENGINEER 100.00000% APPLICANT
21	NENE	14	10-DN 1-DW	TYPE: 362113 FREE USE-ALL-GOVT	
21	SENE			DISP: CLOSED 10/29/87	
				ACRS: 00001.000	
*01	M3893 MS	14	1-DS 28-DE	CASE: AZA 023490PT	FS REGION 3 100.00000% ADMIN MGT ENT
		14	2-DS 28-DE	TYPE: 220200 EX-FS SEC 206, FLPM	
		14	8-DN 29-DE	DISP: AUTHORIZED 04/30/91	
		14	8-DN 30-DE	ACRS: 01459.080	
		14	10-DN 13-DE		
		14	13-DN 18-DE		
		14	14-DN 2-DE		
		14	14-DN 3-DE		
		14	14-DN 4-DE		
		14	14-DN 10-DE		
22	M3893 MS	14	2-DS 28-DE	CASE: AZA 024166PT	FS REGION 3 100.00000% ADMIN MGT ENT
27	M3893 MS	14	10-DN 24-DE	TYPE: 220200 EX-FS SEC 206, FLPM	
		14	13-DN 6-DE	DISP: AUTHORIZED 07/31/92	
		14	13-DN 18-DE	ACRS: 00784.657	
		14	14-DN 2-DE		
		14	14-DN 10-DE		
1	E2	14	3-DN 5-DE	CASE: AZPHX 0085401	DOE WTN AREA PWR ADM 100.00000% HOLDER
		14	5-DN 4-DE	TYPE: 285004 ROW-POWER TRANS-IRR	
		14	6-DN 3-DE	DISP: AUTHORIZED 06/17/92	
		14	7-DN 2-DE	ACRS: 00001.000	
		14	7-DN 3-DE		
		14	8-DN 2-DE		
		14	9-DN 2-DE		
		14	9-2N 2-DE		
		14	10-DN 2-DE		
		14	11-DN 2-DE		
		14	12-DN 1-DE		
		14	13-DN 1-DE		
		14	13-DN 1-DW		
		14	14-DN 1-DW		
20	S2SE	14	10-DN 1-DE	CASE: AZPHX 0086930	AZ PUBLIC SERVICE CO 100.00000% HOLDER
21	S2S2	14	10-DN 1-DW	TYPE: 289100 ROW-FOREST LAND	
22	S2S2			DISP: AUTHORIZED 05/08/93	
23	S2S2,NWSE,NE			ACRS: 00066.430	
24	S2S2				
25	N2				
26	NW,W2SW				
27	SENESE				
29	NW				
30	SE,SESENE,SW				
31	N2,W2SE				

* = REJECTED/SEGREGATED/ASSIGNED-OUT

CASE TYPE: ALL DISPO: ALL

14 11-DN 1-DE

MTP
GEO
NO WILDERNESS
DENNIS

GEOGRAPHIC STATE: ARIZONA MERIDIAN: 14 TOWNSHIP: 11-0N RANGE: 1-0E

SEC	SUBDIVISION	MIR	X-REFERENCE	NUMBER/TYPE/DISPOSITION/ACRES	PROPRIETOR/INTEREST/RELATIONSHIP
25	NE	14	11-2N 1-0E	CASE: AZPHX 0086931	AZ PUBLIC SERVICE CO 100.00000% HOLDER
		14	12-0N 1-0E	TYPE: 289101 ROW-FS EASEMENT GRA	
				DISP: AUTHORIZED 05/08/53	
				ACRS: 00021.930	